


SIFP

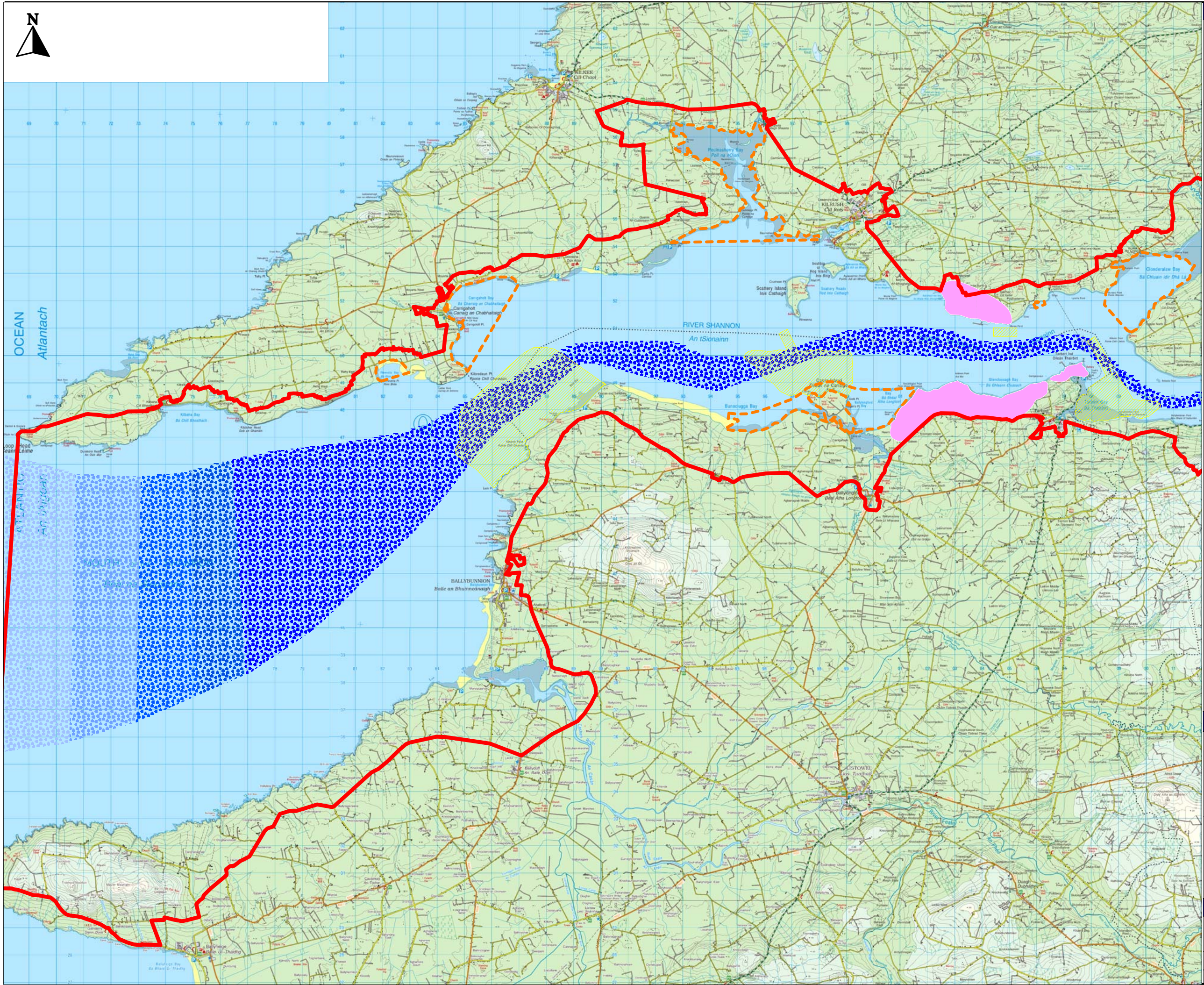
Strategic Integrated Framework Plan
for the Shannon Estuary
2013-2020

Strategic Integrated Framework Plan for the Shannon Estuary

An inter-jurisdictional land and marine based framework to guide the future development and management of the Shannon Estuary

VOLUME 3: MAPS & FIGURES





LEGEND

SIFP Study Area

Core Commerical Shipping Lane

Anchorage

Airport Boundary

Areas of Opportunity for Tidal Energy

Areas of Opportunity for Aquaculture

Strategic Development Locations

© Ordnance Survey Ireland.
All rights reserved. License number
2012/04/CCMA/Clare County Council

ISSUE DETAILS

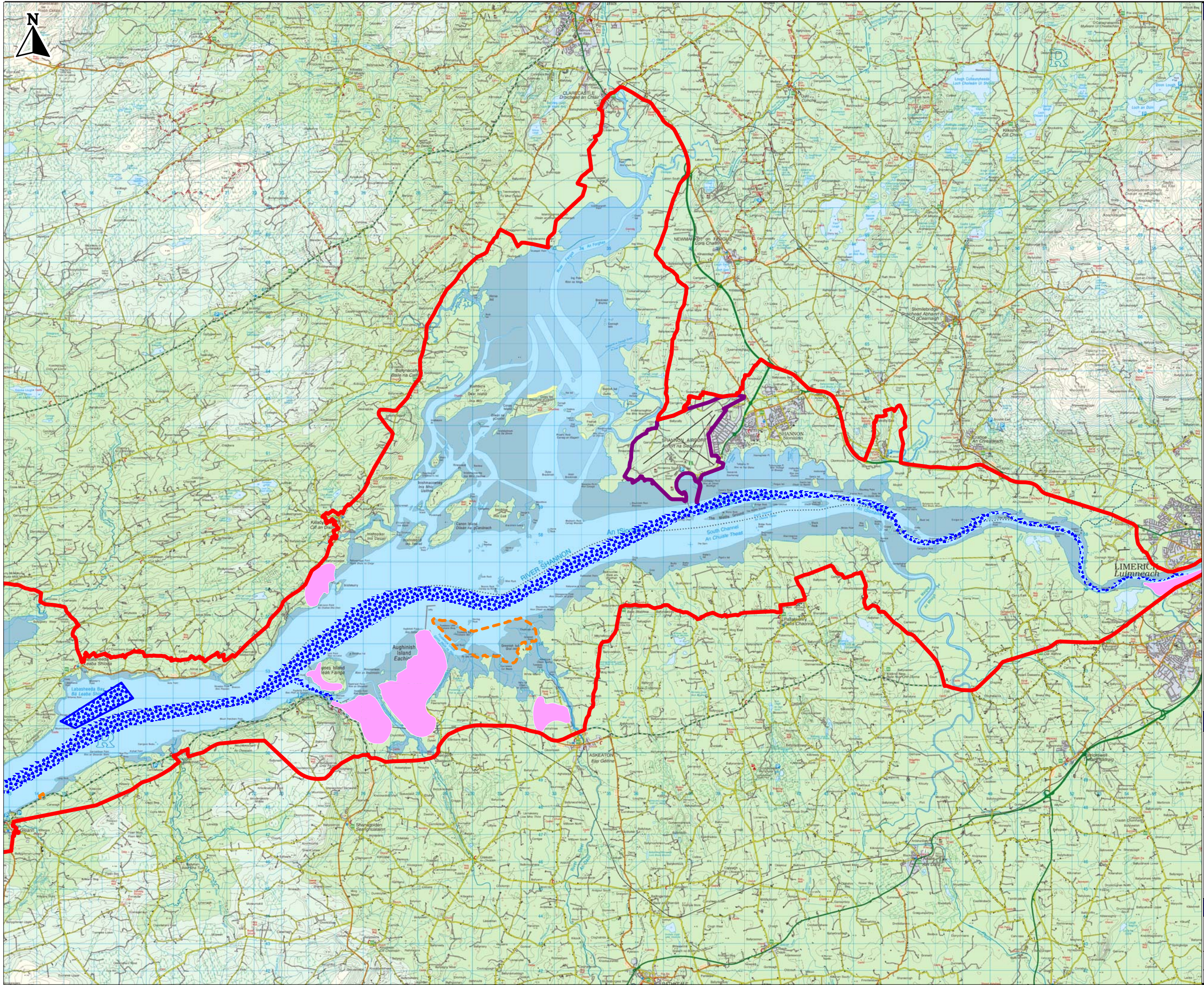
Drawn: AMCK	Project No. RPS: NI 1345	
Chkd: AMCC		
Appd: RH	Status: Final	
Date: July 2013	Drawing No.	Rev.
Scale: Not to Scale	5.1 A	0001

RPS

RPS
Elmwood House
74 Boucher Road
BELFAST
BT12 6RZ
T: 028 9066 7914
F: 028 9066 8286

PROJECT & FIGURE DETAILS

Project Title:	Shannon SIFP
Figure Title:	Composite Drawing
Figure Number:	Figure 5.1 A



LEGEND

- SIFP Study Area
- Core Commerical Shipping Lane
- Anchorage
- Airport Boundary
- Areas of Opportunity for Tidal Energy
- Areas of Opportunity for Aquaculture
- Strategic Development Locations

© Ordnance Survey Ireland.
All rights reserved. License number
2012/04/CCMA/Clare County Council

ISSUE DETAILS

Drawn: AMCK	Project No. RPS: NI 1345	
Chkd: AMCC		
Appd: RH	Status: Final	
Date: July 2013	Drawing No.	Rev.
Scale: Not to Scale	5.1 B	0001



RPS
Elmwood House
74 Boucher Road
BELFAST
BT12 6RZ
T: 028 9066 7914
F: 028 9066 8286

PROJECT & FIGURE DETAILS

Project Title: Shannon SIFP

Figure Title: Composite Drawing

Figure Number: Figure 5.1 B



LEGEND

SIFP Study Area

Strategic Development Locations

© Ordnance Survey Ireland.
All rights reserved. License number
2012/04/CCMA/Clare County Council

ISSUE DETAILS

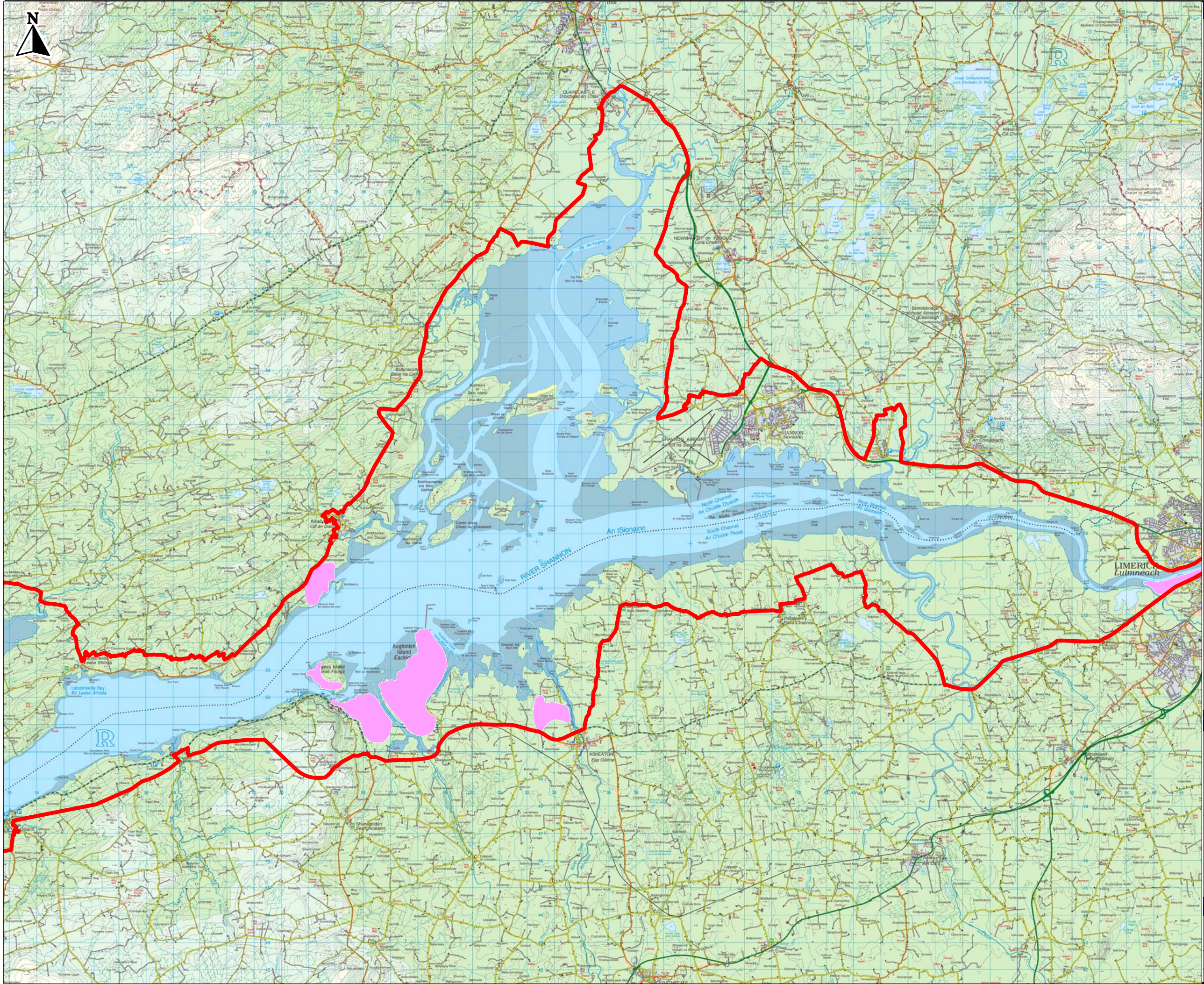
Drawn: AMCK	Project No. RPS: NI 1345	
Chkd: AMCC		
Appd: RH	Status: Final	
Date: July 2013	Drawing No.	Rev.
Scale: Not to Scale	5.2 A	0001

RPS

RPS
Elmwood House
74 Boucher Road
BELFAST
BT12 6RZ
T: 028 9066 7914
F: 028 9066 8286

PROJECT & FIGURE DETAILS

Project Title:	Shannon SIFP
Figure Title:	Strategic Development Locations
Figure Number:	Figure 5.2 A



LEGEND

- SIFP Study Area
- Strategic Development Locations

© Ordnance Survey Ireland.
All rights reserved. License number
2012/04/CCMA/Clare County Council

ISSUE DETAILS

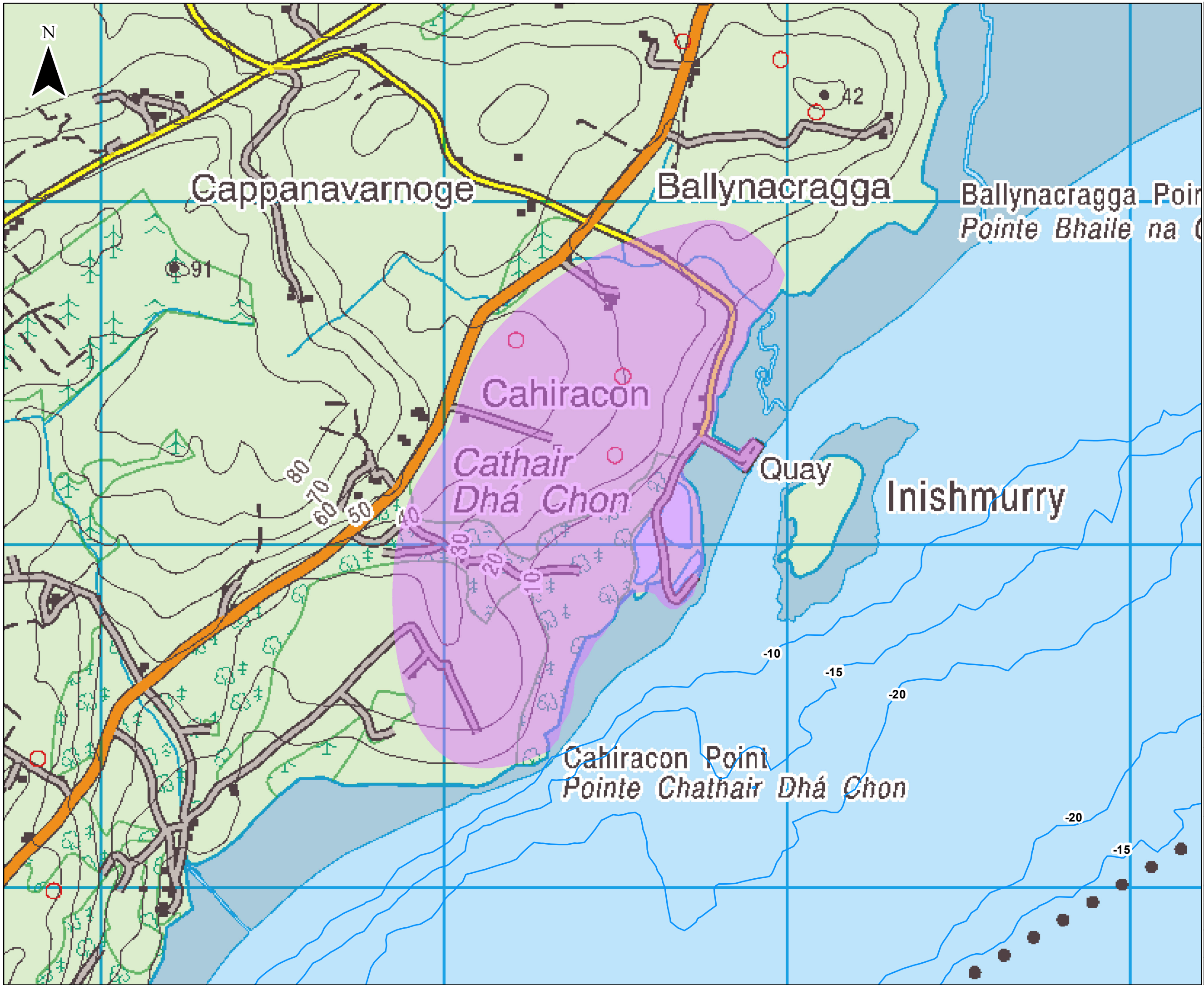
Drawn: AMCK	Project No. RPS: NI 1345	
Chkd: AMCC		
Appd: RH	Status: Final	
Date: July 2013	Drawing No.	Rev.
Scale: Not to Scale	5.2 B	0001



RPS
Elmwood House
74 Boucher Road
BELFAST
BT12 6RZ
T: 028 9066 7914
F: 028 9066 8286

PROJECT & FIGURE DETAILS

Project Title:	Shannon SIFP
Figure Title:	Strategic Development Locations
Figure Number:	Figure 5.2 B



LEGEND

ISSUE DETAILS		
Drawn:	RB	Project No.
Chkd:	AS / AMcC	RPS: NI 1345
Appd:	RH	Status: For Review
Date:	Sept 2013	Drawing No.
Scale:	1:10,000 @ A3	Site A
		Rev. 0002

RPS

RPS
Elmwood House
74 Boucher Road
BELFAST
BT12 6RZ
T: 028 90667914
F: 028 90668286

Copyright OSI
Includes Ordnance Survey Ireland data reproduced under OSI License number 2012/04/CCMA/Clare County Council. Unauthorised reproduction infringes Ordnance Survey Ireland and Government of Ireland copyright.
© Ordnance Survey Ireland, 2013

PROJECT & FIGURE DETAILS	
Project Title:	Shannon SIFP
Figure Title:	Strategic Development Location A Inishmurry / Cahiracon
Figure Number:	Figure 5.3 A



LEGEND

ISSUE DETAILS

Drawn:	RB	Project No.	RPS: NI 1345	
Chkd:	AS / AMcC	Status:	For Review	
Appd:	RH	Drawing No.	Site A	Rev.
Date:	Sept 2013			0002
Scale:	1:10,000 @ A3			

RPS

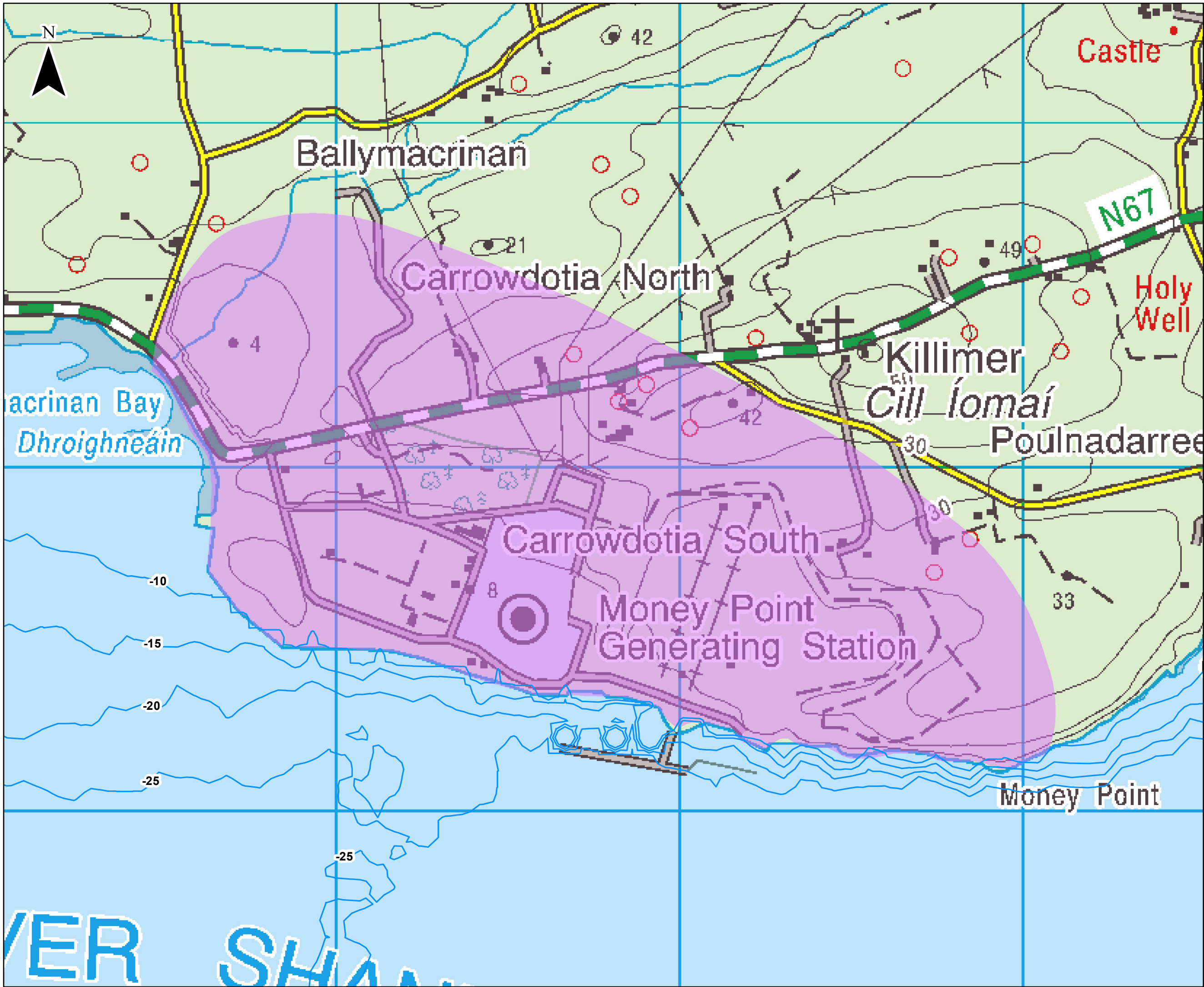
RPS
Elmwood House
74 Boucher Road
BELFAST
BT12 6RZ
T: 028 90667914
F: 028 90668286

Copyright OSI

Includes Ordnance Survey Ireland data reproduced under OSI License number 2012/04/CCMA/Clare County Council. Unauthorised reproduction infringes Ordnance Survey Ireland and Government of Ireland copyright.
© Ordnance Survey Ireland, 2013

PROJECT & FIGURE DETAILS

Project Title:	Shannon SIFP
Figure Title:	Strategic Development Location A Inishmurry / Cahiracon
Figure Number:	Figure 5.3 B



LEGEND

ISSUE DETAILS

Drawn:	RB	Project No.	RPS: NI 1345
Chkd:	AS / AMcC	Status:	For Review
Appd:	RH	Drawing No.	Site B
Date:	Sept 2013	Rev.	0002
Scale:	1:10,000 @ A3		



RPS
Elmwood House
74 Boucher Road
BELFAST
BT12 6RZ
T: 028 90667914
F: 028 90668286

Copyright OSI

Includes Ordnance Survey Ireland data reproduced under OSI License number 2012/04/CCMA/Clare County Council. Unauthorised reproduction infringes Ordnance Survey Ireland and Government of Ireland copyright.
© Ordnance Survey Ireland, 2013

PROJECT & FIGURE DETAILS

Project Title:	Shannon SIFP
FigureTitle:	Strategic Development Location B Moneypoint & Adjacent Lands
Figure Number:	Figure 5.4 A



LEGEND

ISSUE DETAILS

Drawn:	RB	Project No.	RPS: NI 1345	
Chkd:	AS / AMcC	Status:	For Review	
Appd:	RH	Drawing No.	Site B	Rev.
Date:	Sept 2013			0002
Scale:	1:10,000 @ A3			



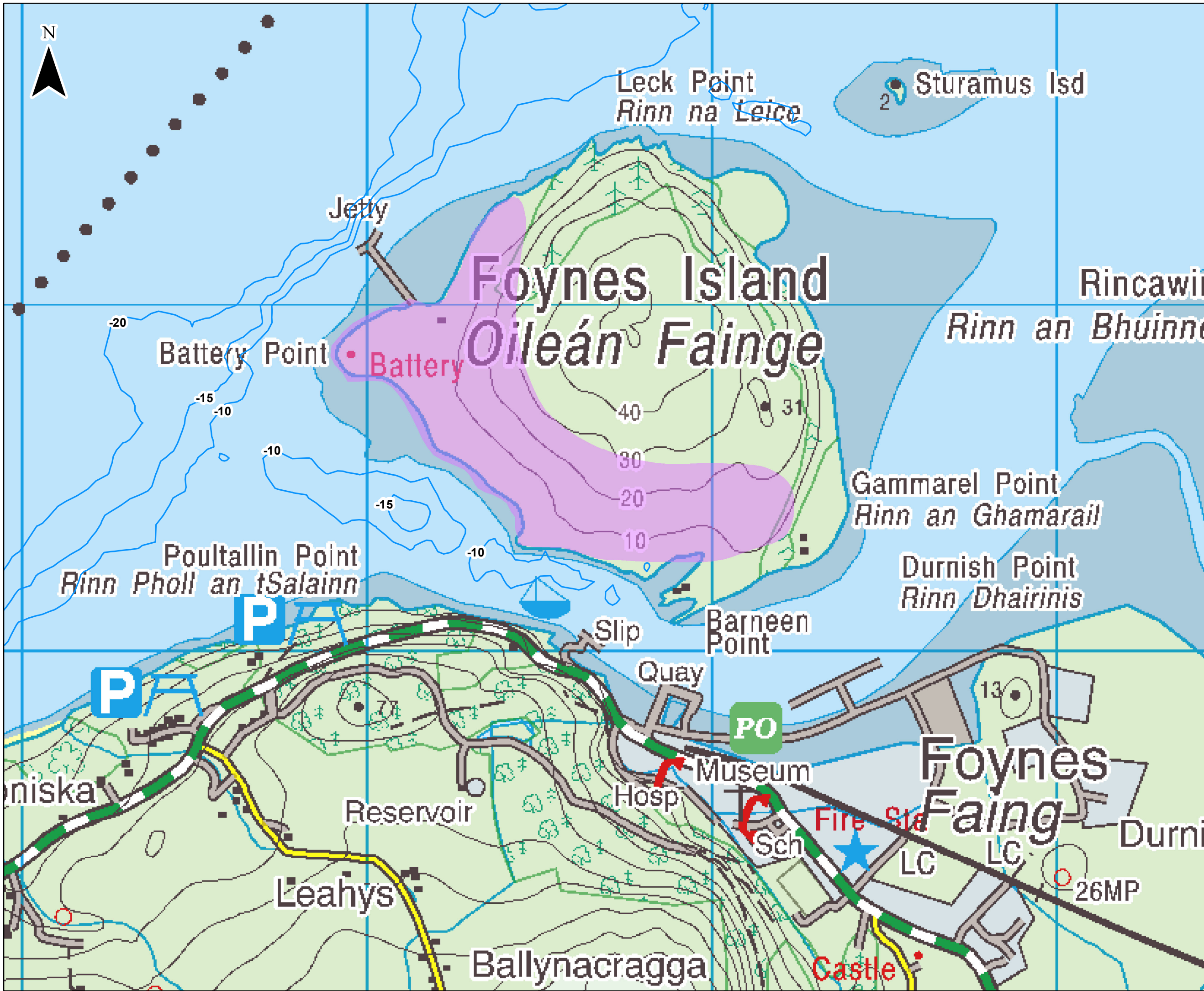
RPS
Elmwood House
74 Boucher Road
BELFAST
BT12 6RZ
T: 028 90667914
F: 028 90668286

Copyright OSI

Includes Ordnance Survey Ireland data reproduced under OSI License number 2012/04/CCMA/Clare County Council. Unauthorised reproduction infringes Ordnance Survey Ireland and Government of Ireland copyright.
© Ordnance Survey Ireland, 2013

PROJECT & FIGURE DETAILS

Project Title:	Shannon SIFP
FigureTitle:	Strategic Development Location B Moneypoint & Adjacent Lands
Figure Number:	Figure 5.4 B



LEGEND

ISSUE DETAILS

Drawn: RB	Project No. RPS: NI 1345
Chkd: AS / AMcC	Status: For Review
Appd: RH	Drawing No. Site C
Date: Sept 2013	Rev. 0002
Scale: 1:10,000 @ A3	

RPS

RPS
Elmwood House
74 Boucher Road
BELFAST
BT12 6RZ
T: 028 90667914
F: 028 90668286

Copyright OSI

Includes Ordnance Survey Ireland data reproduced under OSI License number 2012/04/CCMA/Clare County Council. Unauthorised reproduction infringes Ordnance Survey Ireland and Government of Ireland copyright. © Ordnance Survey Ireland, 2013

PROJECT & FIGURE DETAILS

Project Title:	Shannon SIFP
FigureTitle:	Strategic Development Location C Foynes Island
Figure Number:	Figure 5.5 A



LEGEND

SIFP_SiteC_Strategic_2

ISSUE DETAILS

Drawn:	RB	Project No.	RPS: NI 1345	
Chkd:	AS / AMcC	Status:	For Review	
Appd:	RH	Drawing No.	Site C	Rev.
Date:	Sept 2013			0002
Scale:	1:10,000 @ A3			

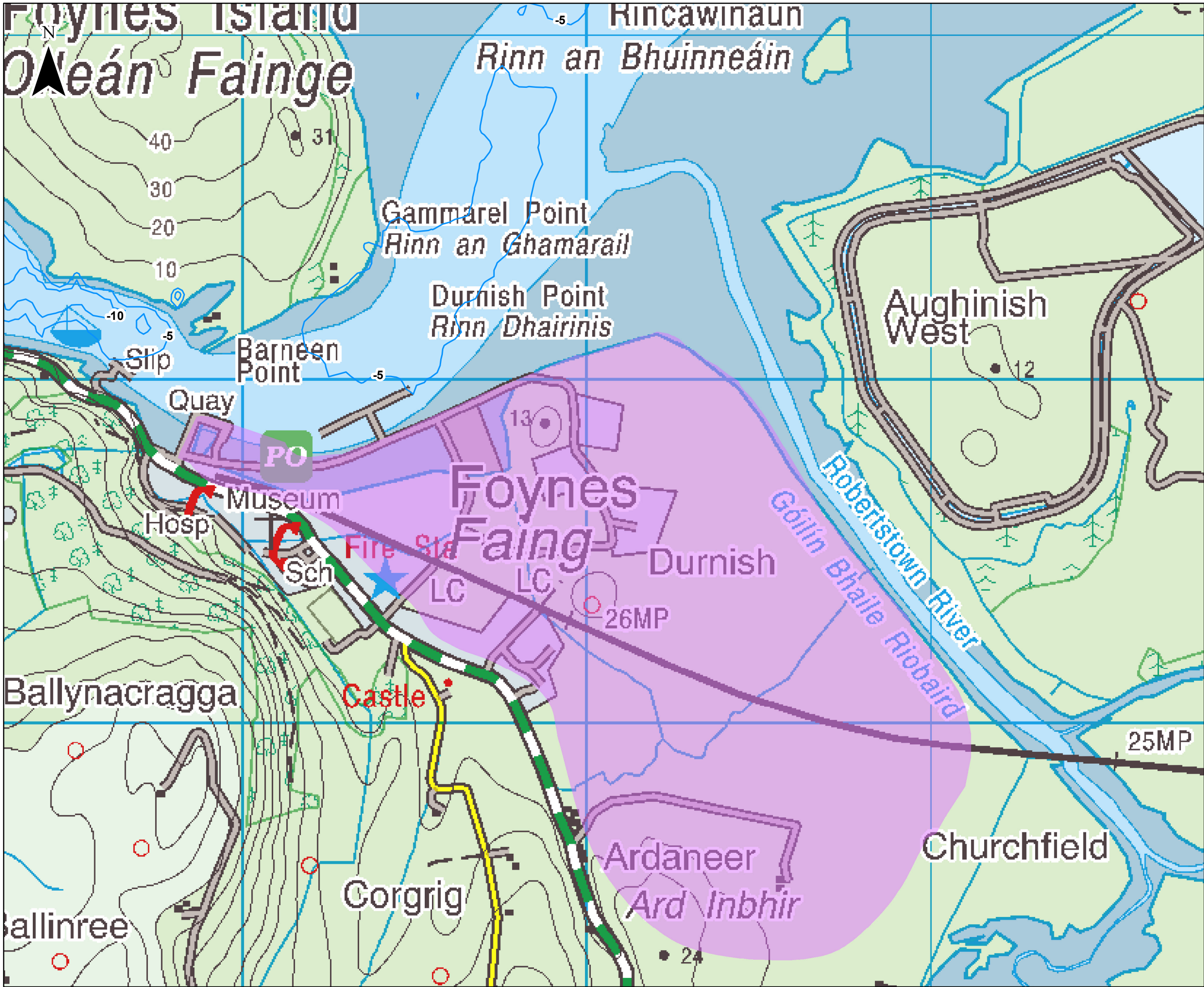


RPS
Elmwood House
74 Boucher Road
BELFAST
BT12 6RZ
T: 028 90667914
F: 028 90668286

Copyright OSI
Includes Ordnance Survey Ireland data reproduced under OSI License number 2012/04/CCMA/Clare County Council. Unauthorised reproduction infringes Ordnance Survey Ireland and Government of Ireland copyright.
© Ordnance Survey Ireland, 2013

PROJECT & FIGURE DETAILS

Project Title:	Shannon SIFP
FigureTitle:	Strategic Development Location C Foynes Island
Figure Number:	Figure 5.5 B



LEGEND

ISSUE DETAILS		
Drawn: RB	Project No. RPS: NI 1345	
Chkd: AS / AMcC	Status: For Review	
Appd: RH	Date: Sept 2013	Drawing No. Site D
Scale: 1:10,000 @ A3	Rev. 0002	

RPS

RPS
Elmwood House
74 Boucher Road
BELFAST
BT12 6RZ
T: 028 90667914
F: 028 90668286

Copyright OSI
Includes Ordnance Survey Ireland data reproduced under OSI License number 2012/04/CCMA/Clare County Council. Unauthorised reproduction infringes Ordnance Survey Ireland and Government of Ireland copyright.
© Ordnance Survey Ireland, 2013

PROJECT & FIGURE DETAILS

Project Title:	Shannon SIFP
Figure Title:	Strategic Development Location D Land to Rear of Foynes Port
Figure Number:	Figure 5.6 A



LEGEND

ISSUE DETAILS

Drawn:	RB	Project No.	RPS: NI 1345	
Chkd:	AS / AMcC	Status:	For Review	
Appd:	RH	Drawing No.	Site D	Rev.
Date:	Sept 2013			0002
Scale:	1:10,000 @ A3			



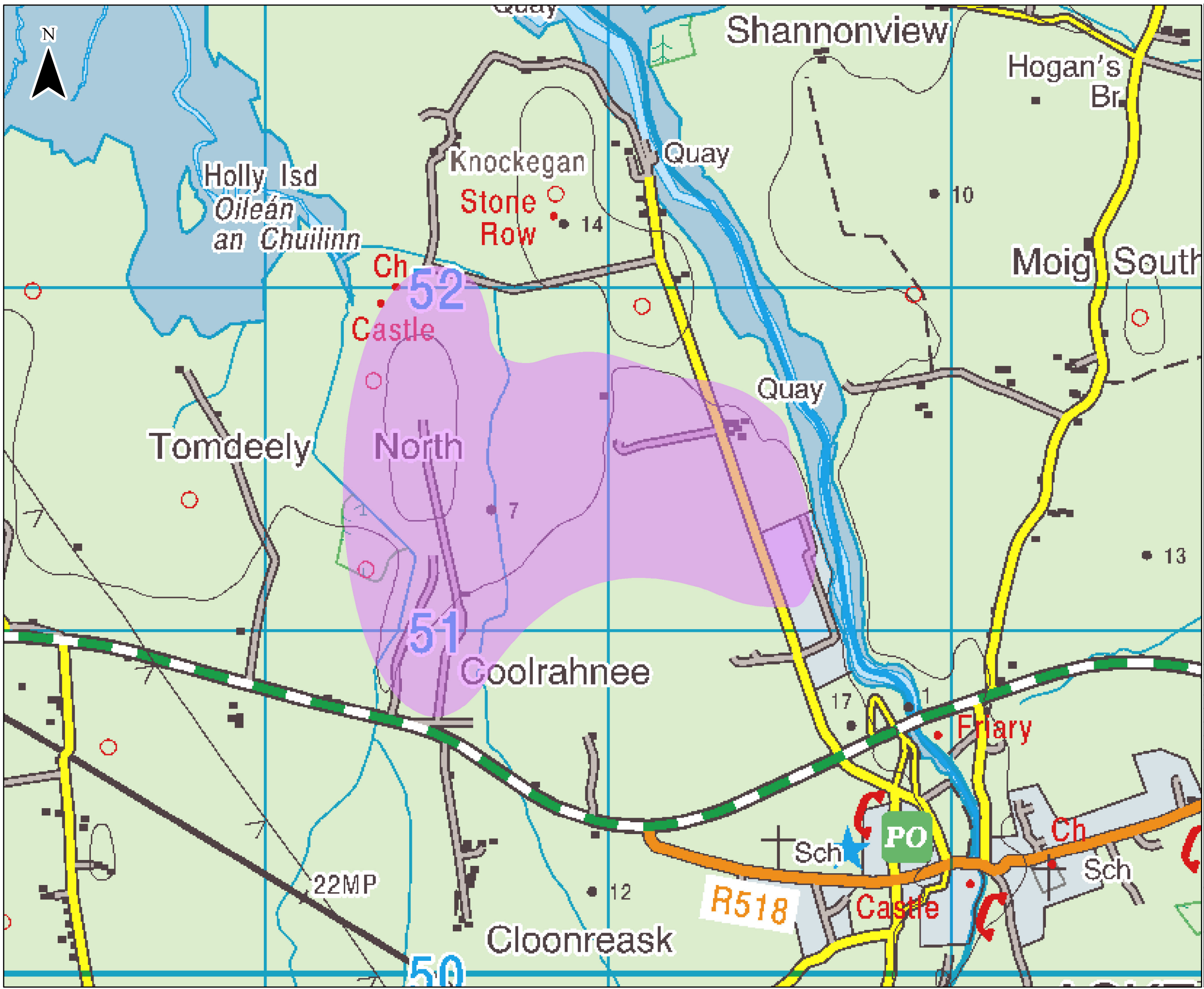
RPS
Elmwood House
74 Boucher Road
BELFAST
BT12 6RZ
T: 028 90667914
F: 028 90668286

Copyright OSI

Includes Ordnance Survey Ireland data reproduced under OSI License number 2012/04/CCMA/Clare County Council. Unauthorised reproduction infringes Ordnance Survey Ireland and Government of Ireland copyright.
© Ordnance Survey Ireland, 2013

PROJECT & FIGURE DETAILS

Project Title:	Shannon SIFP
Figure Title:	Strategic Development Location D Land to Rear of Foynes Port
Figure Number:	Figure 5.6 B



LEGEND

ISSUE DETAILS

Drawn:	RB	Project No.	RPS: NI 1345
Chkd:	AS / AMcC	Status:	For Review
Appd:	RH	Drawing No.	Site E
Date:	Sept 2013	Rev.	0002
Scale:	1:10,000 @ A3		

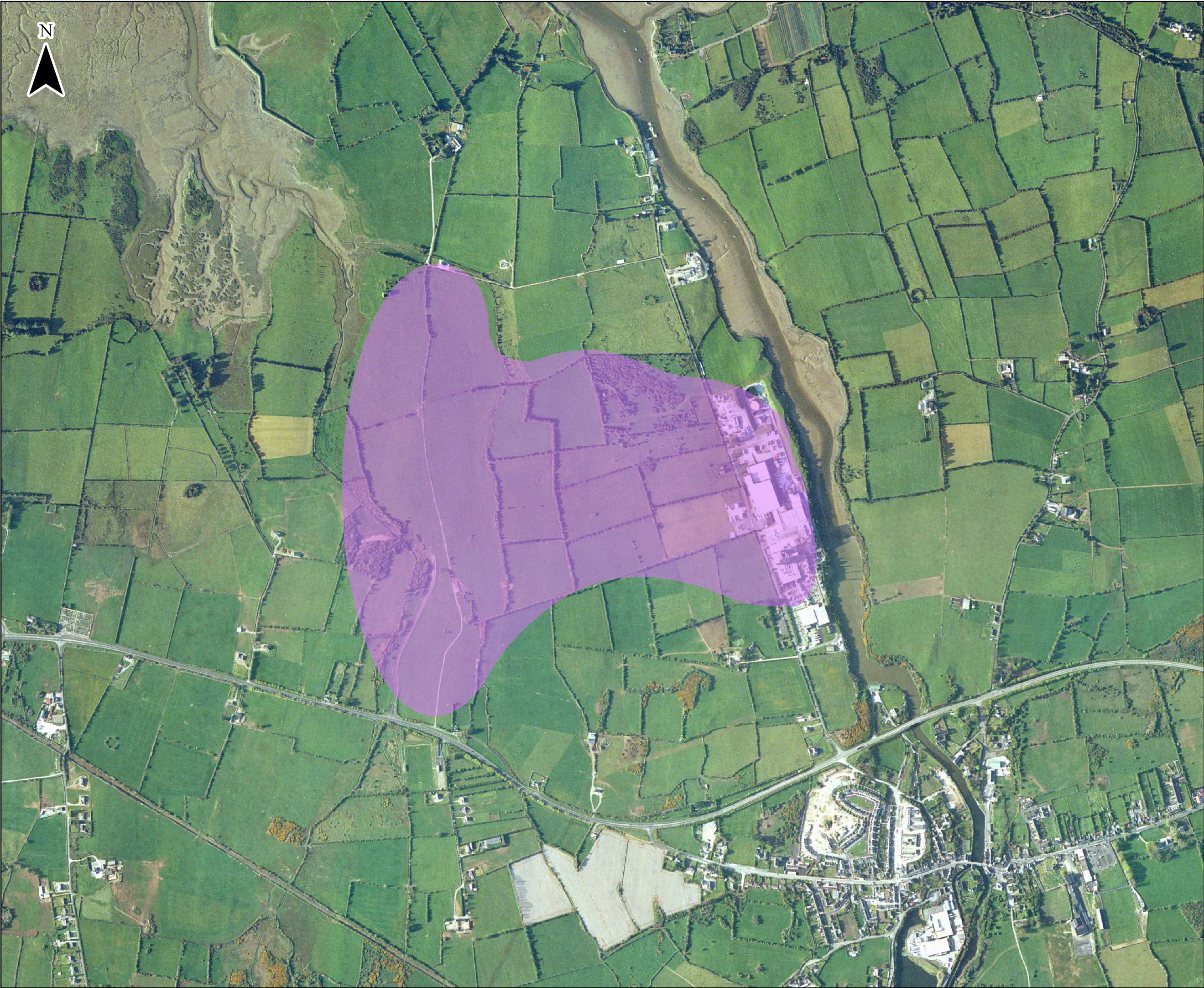


RPS
Elmwood House
74 Boucher Road
BELFAST
BT12 6RZ
T: 028 90667914
F: 028 90668286

Copyright OSI
Includes Ordnance Survey Ireland data reproduced under OSI License number 2012/04/CCMA/Clare County Council. Unauthorised reproduction infringes Ordnance Survey Ireland and Government of Ireland copyright.
© Ordnance Survey Ireland, 2013

PROJECT & FIGURE DETAILS

Project Title:	Shannon SIFP
Figure Title:	Strategic Development Location E Askeaton
Figure Number:	Figure 5.7 A



LEGEND

ISSUE DETAILS

Drawn:	RB	Project No.	RPS: NI 1345	
Chkd:	AS / AMcC	Status:	For Review	
Appd:	RH	Drawing No.	Site E	Rev.
Date:	Sept 2013			0002
Scale:	1:10,000 @ A3			

RPS

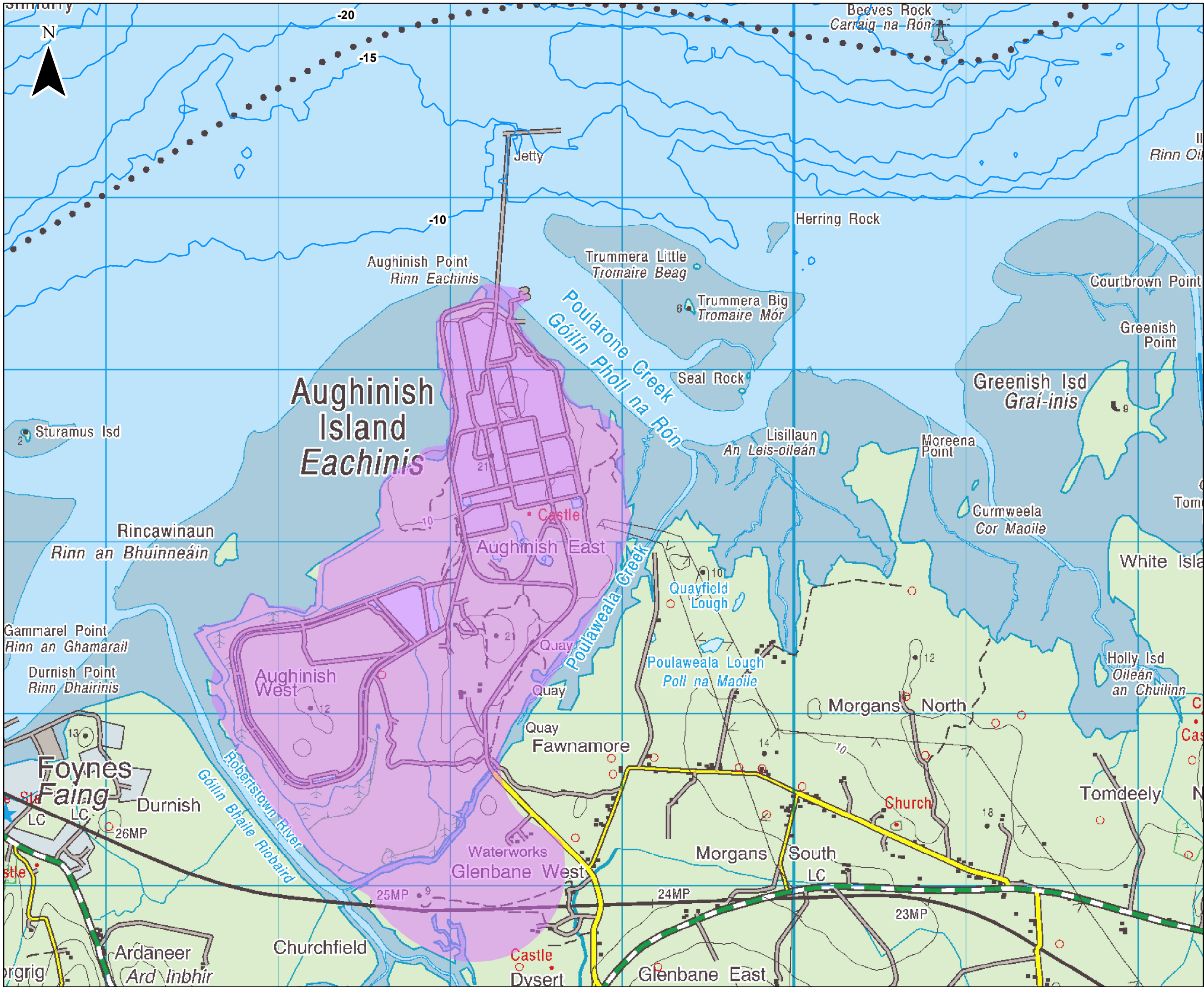
RPS
Elmwood House
74 Boucher Road
BELFAST
BT12 6RZ
T: 028 90667914
F: 028 90668286

Copyright OSI

Includes Ordnance Survey Ireland data reproduced under OSI License number 2012/04/CCMA/Clare County Council. Unauthorised reproduction infringes Ordnance Survey Ireland and Government of Ireland copyright. © Ordnance Survey Ireland, 2013

PROJECT & FIGURE DETAILS

Project Title:	Shannon SIFP
Figure Title:	Strategic Development Location E Askeaton
Figure Number:	Figure 5.7 B



LEGEND

ISSUE DETAILS

Drawn:	RB	Project No.	RPS: NI 1345	
Chkd:	AS / AMcC	Status:	For Review	
Appd:	RH	Drawing No.	Site F	Rev. 0002
Date:	Sept 2013			
Scale:	1:20,000 @ A3			

RPS

RPS
Elmwood House
74 Boucher Road
BELFAST
BT12 6RZ
T: 028 90667914
F: 028 90668286

Copyright OSI

Includes Ordnance Survey Ireland data reproduced under OSI License number 2012/04/CCMA/Clare County Council. Unauthorised reproduction infringes Ordnance Survey Ireland and Government of Ireland copyright. © Ordnance Survey Ireland, 2013

PROJECT & FIGURE DETAILS

Project Title:	Shannon SIFP
Figure Title:	Strategic Development Location F Aughinish Island
Figure Number:	Figure 5.8 A



LEGEND

ISSUE DETAILS

Drawn:	RB	Project No.	RPS: NI 1345	
Chkd:	AS / AMcC	Status:	For Review	
Appd:	RH	Drawing No.	Site F	Rev.
Date:	Sept 2013			0002
Scale:	1:20,000 @ A3			

RPS

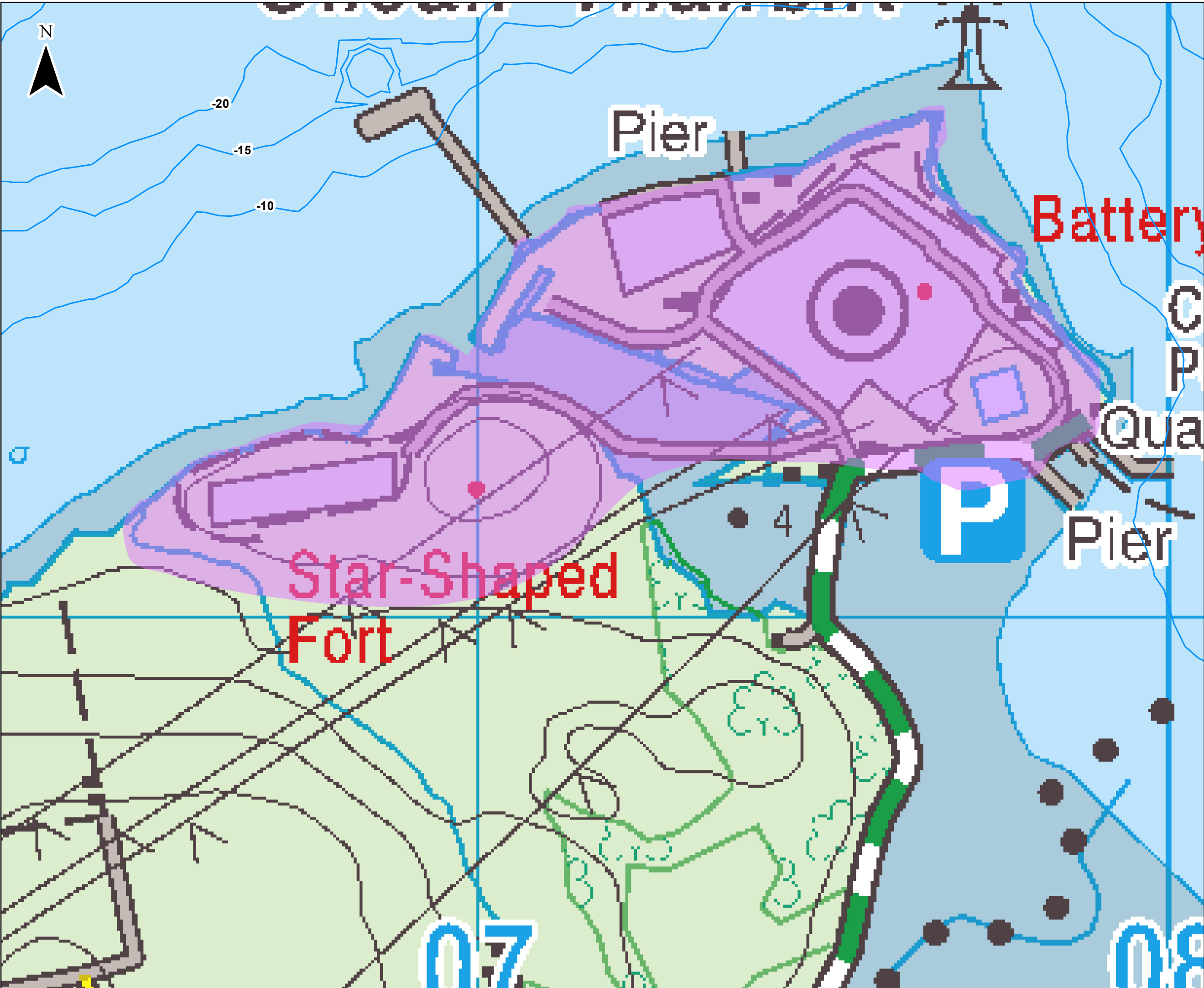
RPS
Elmwood House
74 Boucher Road
BELFAST
BT12 6RZ
T: 028 90667914
F: 028 90668286

Copyright OSI

Includes Ordnance Survey Ireland data reproduced under OSI License number 2012/04/CCMA/Clare County Council. Unauthorised reproduction infringes Ordnance Survey Ireland and Government of Ireland copyright.
© Ordnance Survey Ireland, 2013

PROJECT & FIGURE DETAILS

Project Title:	Shannon SIFP
Figure Title:	Strategic Developmet Location F Aughinish Island
Figure Number:	Figure 5.8 B



LEGEND

ISSUE DETAILS		
Drawn:	RB	Project No.
Chkd:	AS / AMcC	RPS: NI 1345
Appd:	RH	Status: For Review
Date:	Sept 2013	Drawing No.
Scale:	1:5,000 @ A3	Site G
		Rev. 0002

RPS

RPS
Elmwood House
74 Boucher Road
BELFAST
BT12 6RZ
T: 028 90667914
F: 028 90668286

Copyright OSI
Includes Ordnance Survey Ireland data reproduced under OSI License number 2012/04/CCMA/Clare County Council. Unauthorised reproduction infringes Ordnance Survey Ireland and Government of Ireland copyright.
© Ordnance Survey Ireland, 2013

PROJECT & FIGURE DETAILS	
Project Title:	Shannon SIFP
Figure Title:	Strategic Development Location G Tarbert
Figure Number:	Figure 5.9 A



LEGEND

ISSUE DETAILS

Drawn:	RB	Project No.	RPS: NI 1345	
Chkd:	AS / AMcC			
Appd:	RH	Status:	For Review	
Date:	Sept 2013	Drawing No.	Site G	Rev.
Scale:	1:5,000 @ A3			0002



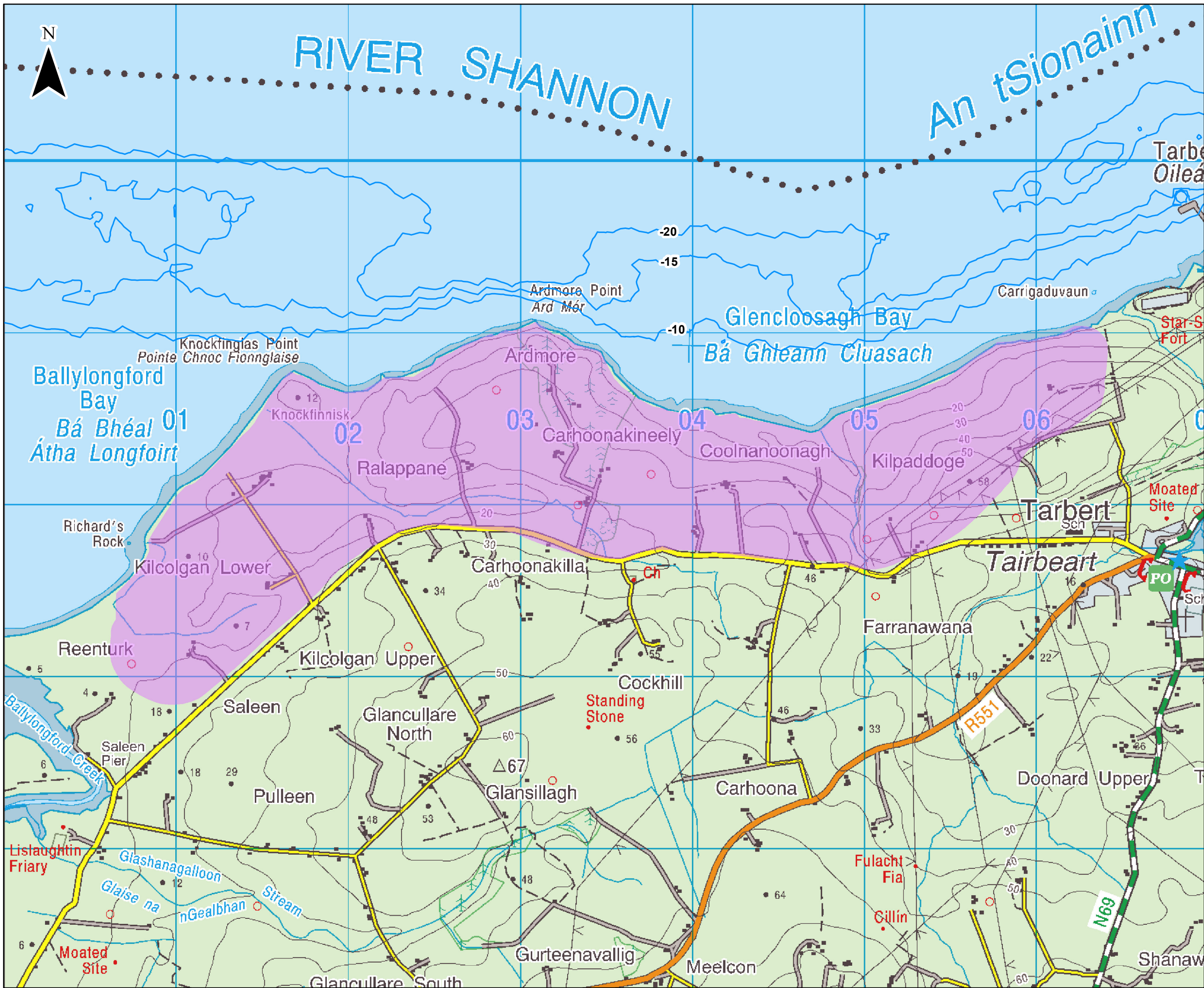
RPS
Elmwood House
74 Boucher Road
BELFAST
BT12 6RZ
T: 028 90667914
F: 028 90668286

Copyright OSI

Includes Ordnance Survey Ireland data reproduced under OSI License number 2012/04/CCMA/Clare County Council. Unauthorised reproduction infringes Ordnance Survey Ireland and Government of Ireland copyright.
© Ordnance Survey Ireland, 2013

PROJECT & FIGURE DETAILS

Project Title:	Shannon SIFP
Figure Title:	Strategic Development Location G Tarbert
Figure Number:	Figure 5.9 B



LEGEND

ISSUE DETAILS

Drawn:	RB	Project No.	RPS: NI 1345	
Chkd:	AS / AMcC	Status:	For Review	
Appd:	RH	Drawing No.	Site H	Rev. 0002
Date:	Sept 2013			
Scale:	1:20,000 @ A3			

RPS

RPS
Elmwood House
74 Boucher Road
BELFAST
BT12 6RZ
T: 028 90667914
F: 028 90668286

Copyright OSI

Includes Ordnance Survey Ireland data reproduced under OSI License number 2012/04/CCMA/Clare County Council. Unauthorised reproduction infringes Ordnance Survey Ireland and Government of Ireland copyright.
© Ordnance Survey Ireland, 2013

PROJECT & FIGURE DETAILS

Project Title:	Shannon SIFP
Figure Title:	Strategic Development Location H Ballylongford
Figure Number:	Figure 5.10 A



LEGEND

ISSUE DETAILS

Drawn:	RB	Project No.	RPS: NI 1345	
Chkd:	AS / AMcC			
Appd:	RH	Status:	For Review	
Date:	Sept 2013	Drawing No.	Site H	Rev. 0002
Scale:	1:20,000 @ A3			

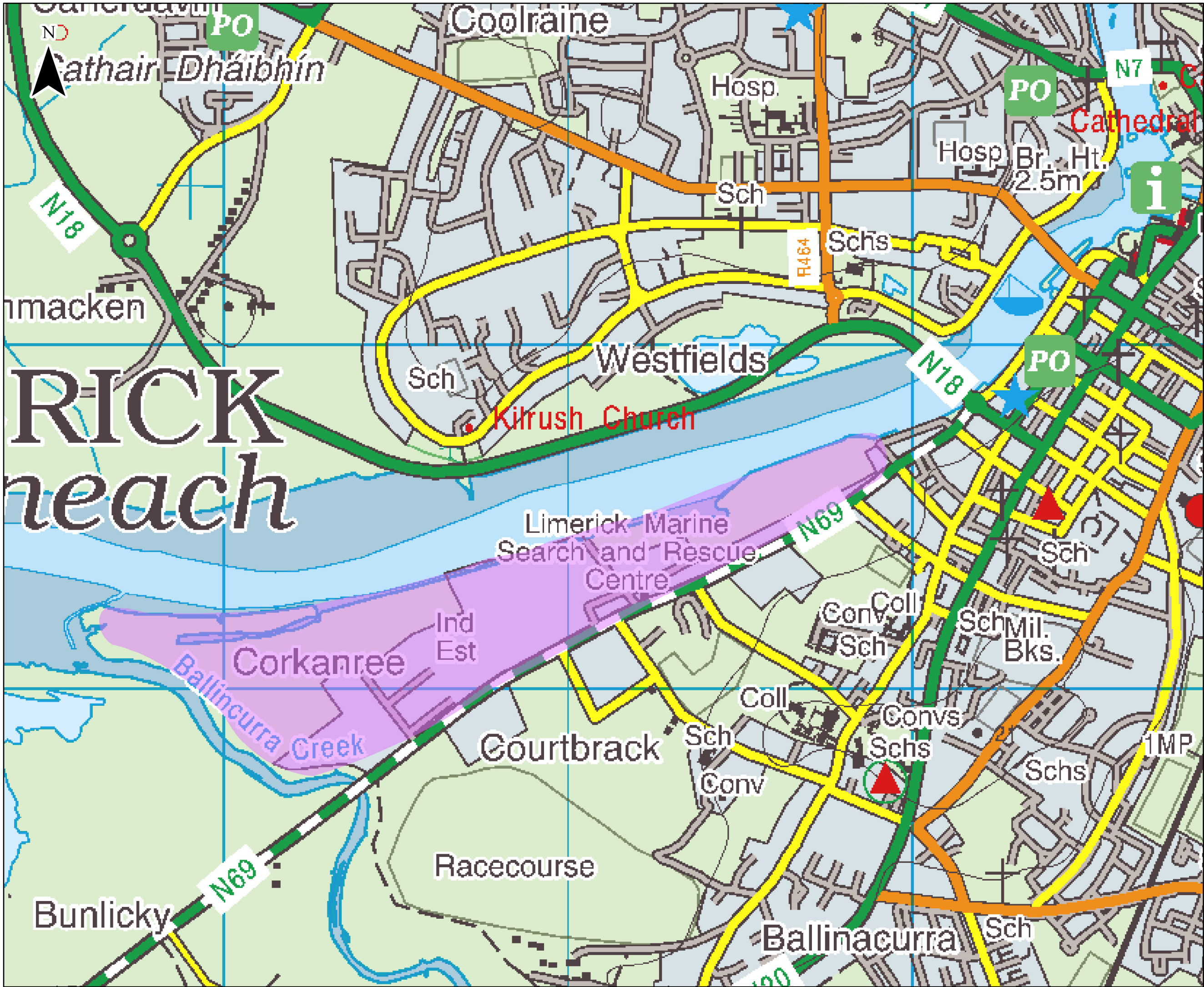


RPS
Elmwood House
74 Boucher Road
BELFAST
BT12 6RZ
T: 028 90667914
F: 028 90668286

Copyright OSI
Includes Ordnance Survey Ireland data reproduced under OSI License number 2012/04/CCMA/Clare County Council. Unauthorised reproduction infringes Ordnance Survey Ireland and Government of Ireland copyright.
© Ordnance Survey Ireland, 2013

PROJECT & FIGURE DETAILS


Project Title:	Shannon SIFP
Figure Title:	Strategic Development Location H Ballylongford
Figure Number:	Figure 5.10 B



LEGEND

ISSUE DETAILS

Drawn:	RB	Project No.	RPS: NI 1345
Chkd:	AS / AMcC	Status:	For Review
Appd:	RH	Drawing No.	Site I
Date:	Sept 2013	Rev.	0002
Scale:	1:10,000 @ A3		



RPS
Elmwood House
74 Boucher Road
BELFAST
BT12 6RZ
T: 028 90667914
F: 028 90668286

Copyright OSI
Includes Ordnance Survey Ireland data reproduced under OSI License number 2012/04/CCMA/Clare County Council. Unauthorised reproduction infringes Ordnance Survey Ireland and Government of Ireland copyright.
© Ordnance Survey Ireland, 2013

PROJECT & FIGURE DETAILS

Project Title:	Shannon SIFP
Figure Title:	Strategic Development Location I Limerick Docks
Figure Number:	Figure 5.11 A



LEGEND

ISSUE DETAILS

Drawn:	RB	Project No.	RPS: NI 1345	
Chkd:	AS / AMcC	Status:	For Review	
Appd:	RH	Date:	Sept 2013	
Scale:	1:10,000 @ A3	Drawing No.	Site I	Rev. 0002



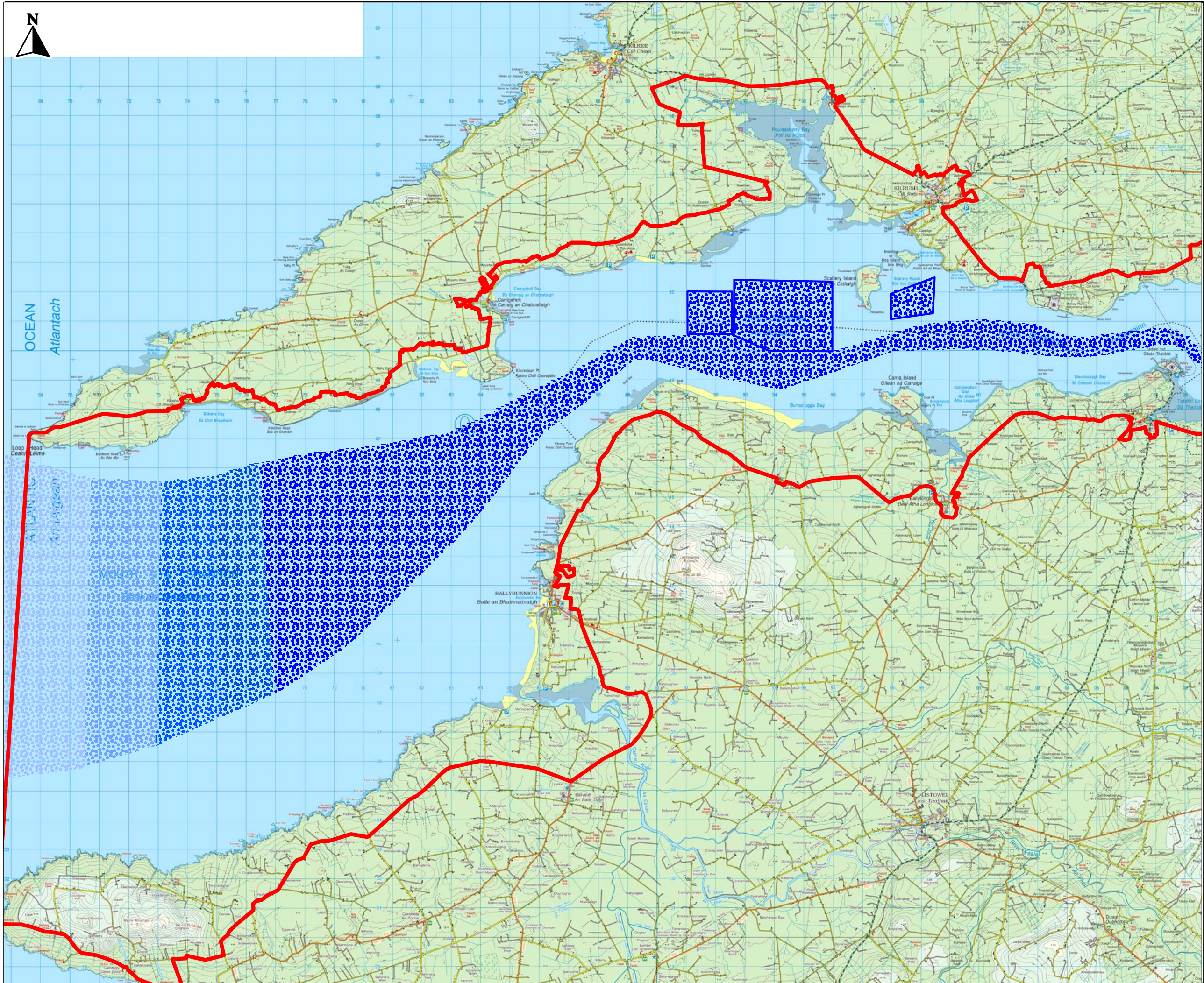
RPS
Elmwood House
74 Boucher Road
BELFAST
BT12 6RZ
T: 028 90667914
F: 028 90668286

Copyright OSI

Includes Ordnance Survey Ireland data reproduced under OSI License number 2012/04/CCMA/Clare County Council. Unauthorised reproduction infringes Ordnance Survey Ireland and Government of Ireland copyright.
© Ordnance Survey Ireland, 2013

PROJECT & FIGURE DETAILS

Project Title:	Shannon SIFP
Figure Title:	Strategic Development Location I Limerick Docks
Figure Number:	Figure 5.11 A



LEGEND

- SIFP Study Area
- Dump at Sea Sites
- Core Commerical Shipping Lane
- Anchorage

© Ordnance Survey Ireland.
All rights reserved. License number
2012/04/CCMA/Claire County Council

ISSUE DETAILS

Drawn: AMCK	Project No. RPS: NI 1345	
Chkd: AMCC		
Appd: RH	Status: Final	
Date: July 2013	Drawing No.	Rev.
Scale: Not to Scale	5.12 A	0001



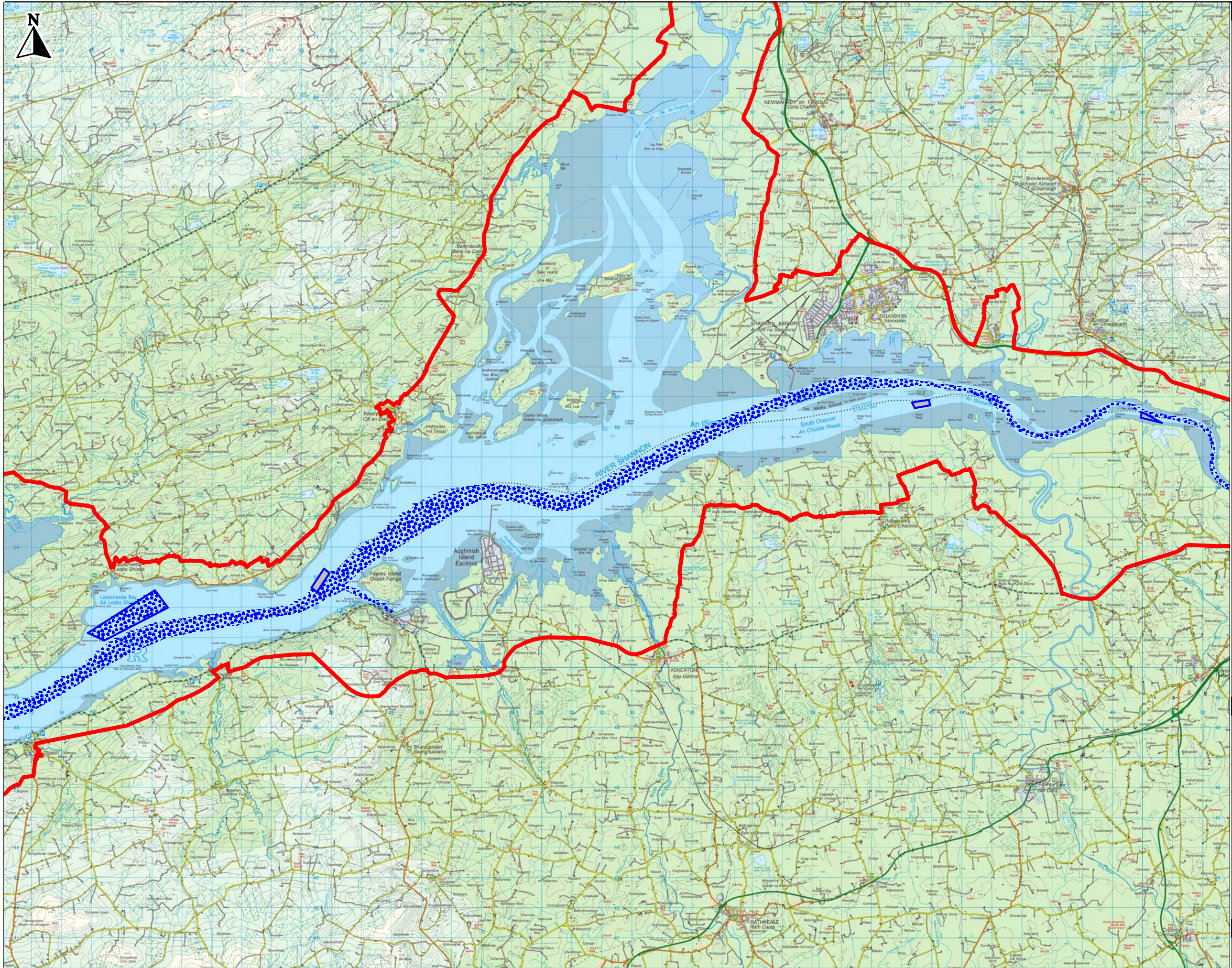
RPS
Elmwood House
74 Boucher Road
BELFAST
BT12 6RZ
T: 028 9066 7914
F: 028 9066 8286

PROJECT & FIGURE DETAILS

Project Title: Shannon SIFP

Figure Title: Shipping & Navigation

Figure Number: Figure 5.12 A



LEGEND

- SIFP Study Area
- Dump at Sea Sites
- Core Commerical Shipping Lane
- Anchorage

© Ordnance Survey Ireland.
All rights reserved. License number
2012/04/CCMA/Claire County Council

ISSUE DETAILS

Drawn: AMCK	Project No. RPS: NI 1345	
Chkd: AMcC		
Appd: RH	Status: Final	
Date: July 2013	Drawing No.	Rev.
Scale: Not to Scale	5.12 B	0001



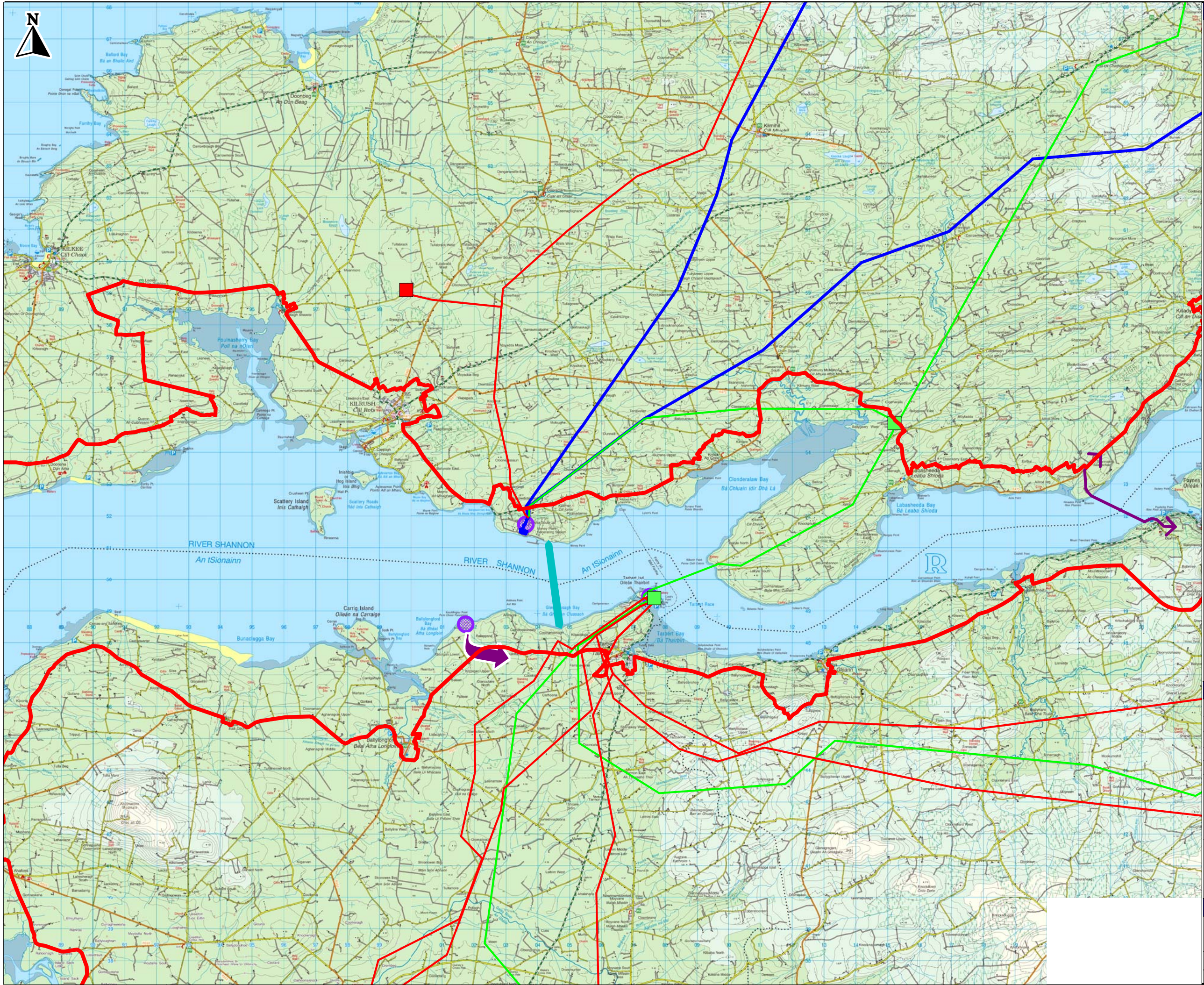
RPS
Elmwood House
74 Boucher Road
BELFAST
BT12 6RZ
T: 028 9066 7914
F: 028 9066 8286

PROJECT & FIGURE DETAILS

Project Title: Shannon SIFP

Figure Title: Shipping & Navigation

Figure Number: Figure 5.12 B



LEGEND

- SIFP Study Area
- 110kV substation
- 220 kV substation
- 110 kV powerline
- 220kV powerline
- 400 kV powerline
- Proposed sub sea cable
- Future Gas Connection
- Strategic Energy Facility
- Existing Gas Pipeline

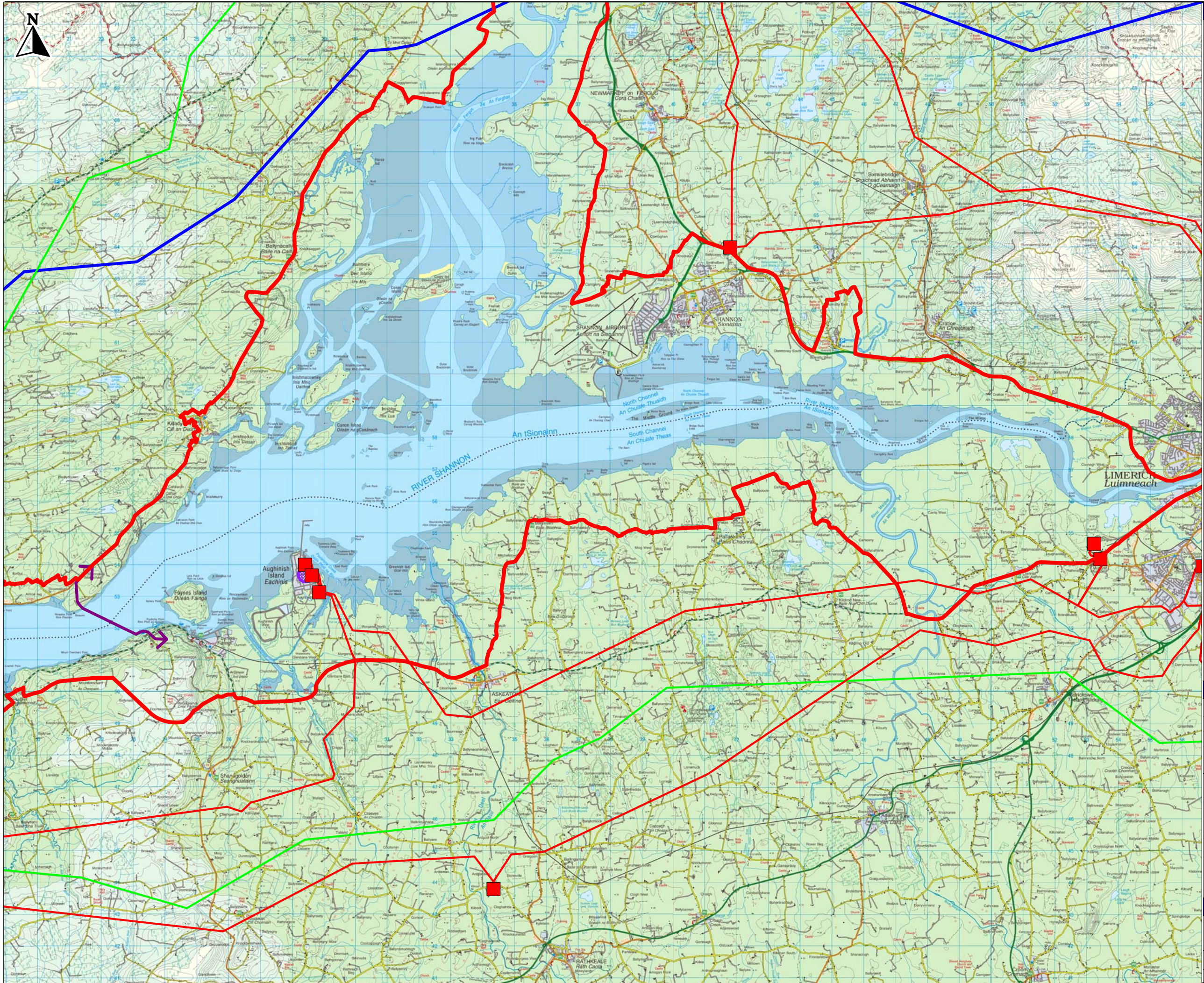
© Ordnance Survey Ireland.
All rights reserved. License number
2012/04/CCMA/Clare County Council

ISSUE DETAILS		
Drawn: AMCK	Project No. RPS: NI 1345	
Chkd: AMCC		
Appd: RH	Status: Final	
Date: July 2013	Drawing No. 5.13 A	Rev. 0001
Scale: Not to Scale		

RPS

RPS
Elmwood House
74 Boucher Road
BELFAST
BT12 6RZ
T: 028 9066 7914
F: 028 9066 8286

PROJECT & FIGURE DETAILS	
Project Title:	Shannon SIFP
Figure Title:	Energy Infrastructure
Figure Number:	Figure 5.13 A



LEGEND

- SIFP Study Area
- 110kV substation
- 220 kV substation
- 110 kV powerline
- 220kV powerline
- 400 kV powerline
- Proposed sub sea cable
- Future Gas Connection
- Strategic Energy Facility
- Existing Gas Pipeline

© Ordnance Survey Ireland.
All rights reserved. License number
2012/04/CCMA/Clare County Council

ISSUE DETAILS		
Drawn: AMCK	Project No. RPS: NI 1345	
Chkd: AMCC		
Appd: RH	Status:	
Date: July 2013	Drawing No.	Rev.
Scale: Not to Scale	5.13 B	0001

RPS

RPS
Elmwood House
74 Boucher Road
BELFAST
BT12 6RZ
T: 028 9066 7914
F: 028 9066 8286


PROJECT & FIGURE DETAILS	
Project Title:	Shannon SIFP
Figure Title:	Energy Infrastructure
Figure Number:	Figure 5.13 B



LEGEND

© Ordnance Survey Ireland.
All rights reserved. License number
2012/04/CCMA/Clare County Council

ISSUE DETAILS		
Drawn: AS	Project No. RPS: NI 1345	
Chkd: AMcC		
Appd: RH	Status: Final	
Date: July 2013	Drawing No. 5.14 A	Rev. 0001
Scale: Not to Scale		



RPS
Elmwood House
74 Boucher Road
BELFAST
BT12 6RZ
T: 028 9066 7914
F: 028 9066 8286

PROJECT & FIGURE DETAILS	
Project Title:	Shannon SIFP
Figure Title:	Area of Opportunity J Moneypoint
Figure Number:	Figure 5.14 A



LEGEND

© Ordnance Survey Ireland.
All rights reserved. License number
2012/04/CCMA/Clare County Council

ISSUE DETAILS

Drawn: AS	Project No. RPS: NI 1345	
Chkd: AMcC		
Appd: RH	Status: Final	
Date: July 2013	Drawing No.	Rev.
Scale: Not to Scale	5.14 B	0001

RPS
Elmwood House
74 Boucher Road
BELFAST
BT12 6RZ
T: 028 9066 7914
F: 028 9066 8286

PROJECT & FIGURE DETAILS

Project Title:	Shannon SIFP
Figure Title:	Area of Opportunity J Moneypoint
Figure Number:	Figure 5.14 B



© Ordnance Survey Ireland.
All rights reserved. License number
2012/04/CCMA/Clare County Council

ISSUE DETAILS

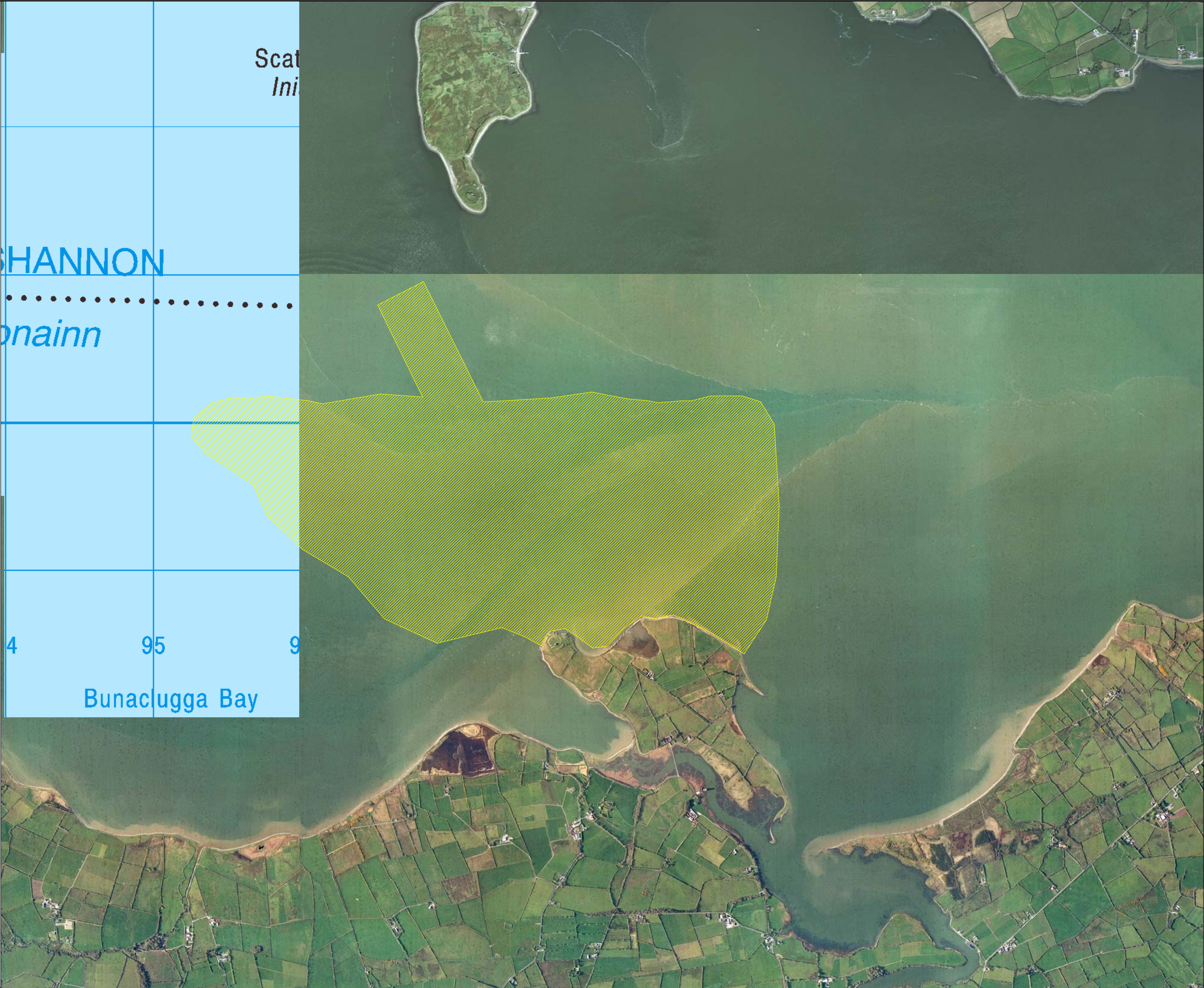
Drawn: AS	Project No. RPS: NI 1345
Chkd: AMcC	
Appd: RH	Status: Final
Date: July 2013	Drawing No. 5.15 A
Scale: Not to Scale	Rev. 0001

RPS

RPS
Elmwood House
74 Boucher Road
BELFAST
BT12 6RZ
T: 028 9066 7914
F: 028 9066 8286

PROJECT & FIGURE DETAILS

Project Title:	Shannon SIFP
Figure Title:	Area of Opportunity K Carrig Island
Figure Number:	Figure 5.15 A



LEGEND

© Ordnance Survey Ireland.
All rights reserved. License number
2012/04/CCMA/Clare County Council

ISSUE DETAILS		
Drawn: AS	Project No. RPS: NI 1345	
Chkd: AMcC		
Appd: RH	Status: Final	
Date: July 2013	Drawing No.	Rev.
Scale: Not to Scale	5.15 B	0001

RPS

RPS
Elmwood House
74 Boucher Road
BELFAST
BT12 6RZ
T: 028 9066 7914
F: 028 9066 8286

PROJECT & FIGURE DETAILS	
Project Title:	Shannon SIFP
Figure Title:	Area of Opportunity K Carrig Island
Figure Number:	Figure 5.15 B



LEGEND

© Ordnance Survey Ireland.
All rights reserved. License number
2012/04/CCMA/Clare County Council

ISSUE DETAILS

Drawn: AS	Project No. RPS: NI 1345	
Chkd: AMcC		
Appd: RH	Status: Final	
Date: July 2013	Drawing No.	Rev.
Scale: Not to Scale	5.16 A	0001



RPS
Elmwood House
74 Boucher Road
BELFAST
BT12 6RZ
T: 028 9066 7914
F: 028 9066 8286

PROJECT & FIGURE DETAILS

Project Title:	Shannon SIFP
Figure Title:	Area of Opportunity L Kilcoony Point
Figure Number:	Figure 5.16 A



LEGEND

© Ordnance Survey Ireland.
All rights reserved. License number
2012/04/CCMA/Clare County Council

ISSUE DETAILS

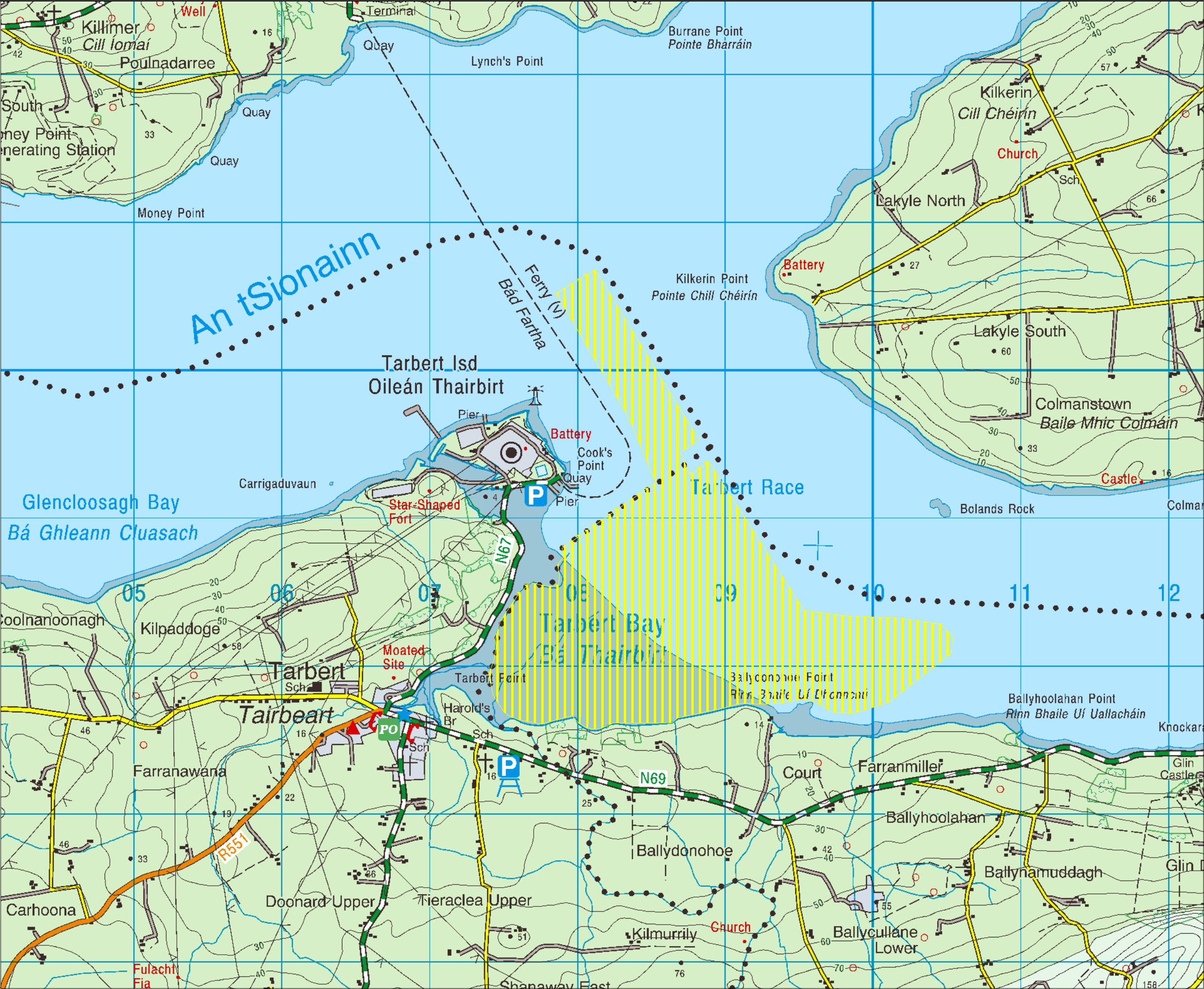
Drawn: AS	Project No. RPS: NI 1345	
Chkd: AMcC		
Appd: RH	Status: Final	
Date: July 2013	Drawing No.	Rev.
Scale: Not to Scale	5.16 B	0001



RPS
Elmwood House
74 Boucher Road
BELFAST
BT12 6RZ
T: 028 9066 7914
F: 028 9066 8286

PROJECT & FIGURE DETAILS

Project Title:	Shannon SIFP
Figure Title:	Area of Opportunity L Kilcoony Point
Figure Number:	Figure 5.16 B



LEGEND

© Ordnance Survey Ireland.
All rights reserved. License number
2012/04/CCMA/Clare County Council

ISSUE DETAILS		
Drawn: AS	Project No. RPS: NI 1345	
Chkd: AMCC		
Appd: RH	Status: Final	
Date: July 2013	Drawing No. 5.17 A	Rev. 0001
Scale: Not to Scale		

RPS
Elmwood House
74 Boucher Road
BELFAST
BT12 6RZ
T: 028 9066 7914
F: 028 9066 8286

PROJECT & FIGURE DETAILS	
Project Title:	Shannon SIFP
Figure Title:	Area of Opportunity M Tarbert Bay
Figure Number:	Figure 5.17 A



LEGEND

© Ordnance Survey Ireland.
All rights reserved. License number
2012/04/CCMA/Clare County Council

ISSUE DETAILS

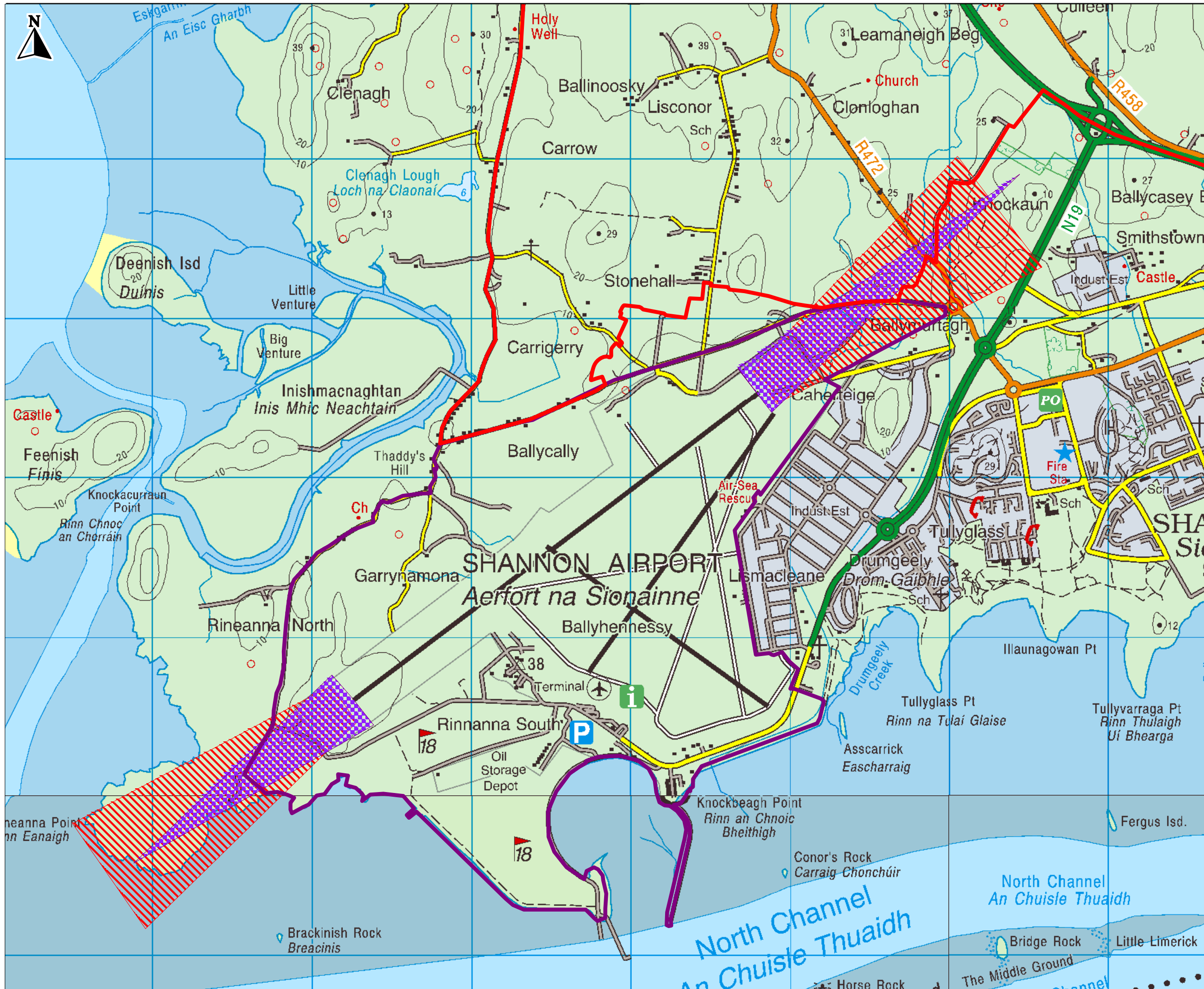
Drawn: AS	Project No. RPS: NI 1345	
Chkd: AMcC		
Appd: RH	Status: Final	
Date: July 2013	Drawing No.	Rev.
Scale: Not to Scale	5.17 B	0001

RPS

RPS
Elmwood House
74 Boucher Road
BELFAST
BT12 6RZ
T: 028 9066 7914
F: 028 9066 8286

PROJECT & FIGURE DETAILS

Project Title:	Shannon SIFP
Figure Title:	Area of Opportunity M Tarbert Bay
Figure Number:	Figure 5.17 B



LEGEND

SIFP Study Area

Airport Boundary

Public Safety Zone

'Red Zones'

© Ordnance Survey Ireland.
All rights reserved. License number
2012/04/CCMA/Clare County Council

ISSUE DETAILS

Drawn: AMCK	Project No. RPS: NI 1345	
Chkd: AMCC		
Appd: RH	Status: Final	
Date: July 2013	Drawing No. 5.18	Rev. 0001
Scale: Not to Scale		

RPS

RPS
Elmwood House
74 Boucher Road
BELFAST
BT12 6RZ
T: 028 9066 7914
F: 028 9066 8286

PROJECT & FIGURE DETAILS

Project Title: Shannon SIFP

Figure Title: Strategic Aviation Location

Figure Number: Figure 5.18



LEGEND

© Ordnance Survey Ireland.
All rights reserved. License number
2012/04/CCMA/Clare County Council

ISSUE DETAILS

Drawn: AS	Project No. RPS: NI 1345	
Chkd: AMcC	Status: Final	
Appd: RH	Drawing No. 5.19 A	Rev. 0001
Date: July 2013		
Scale: Not to Scale		

RPS

RPS
Elmwood House
74 Boucher Road
BELFAST
BT12 6RZ
T: 028 9066 7914
F: 028 9066 8286

PROJECT & FIGURE DETAILS

Project Title:	Shannon SIFP
Figure Title:	Area of Opportunity N Carrig Island
Figure Number:	Figure 5.19 A



LEGEND

© Ordnance Survey Ireland.
All rights reserved. License number
2012/04/CCMA/Clare County Council

ISSUE DETAILS

Drawn: AS	Project No. RPS: NI 1345	
Chkd: AMcC		
Appd: RH	Status: Final	
Date: July 2013	Drawing No.	Rev.
Scale: Not to Scale	5.19 B	0001



RPS
Elmwood House
74 Boucher Road
BELFAST
BT12 6RZ
T: 028 9066 7914
F: 028 9066 8286

PROJECT & FIGURE DETAILS

Project Title:	Shannon SIFP
Figure Title:	Area of Opportunity N Carrig Island
Figure Number:	Figure 5.19 B



LEGEND

© Ordnance Survey Ireland.
All rights reserved. License number
2012/04/CCMA/Clare County Council

ISSUE DETAILS

Drawn: AS	Project No. RPS: NI 1345	
Chkd: AMcC		
Appd: RH	Status: Final	
Date: July 2013	Drawing No.	Rev.
Scale: Not to Scale	5.20 B	0001

RPS

RPS
Elmwood House
74 Boucher Road
BELFAST
BT12 6RZ
T: 028 9066 7914
F: 028 9066 8286

PROJECT & FIGURE DETAILS

Project Title:	Shannon SIFP
Figure Title:	Area of Opportunity O Poulnisherry Bay
Figure Number:	Figure 5.20 B



LEGEND

© Ordnance Survey Ireland.
All rights reserved. License number
2012/04/CCMA/Clare County Council

ISSUE DETAILS

Drawn: AS	Project No. RPS: NI 1345	
Chkd: AMcC		
Appd: RH	Status:	
Date: July 2013	Drawing No.	Rev.
Scale: Not to Scale	5.21 B	0001

RPS

RPS
Elmwood House
74 Boucher Road
BELFAST
BT12 6RZ
T: 028 9066 7914
F: 028 9066 8286

PROJECT & FIGURE DETAILS

Project Title:	Shannon SIFP
Figure Title:	Area of Opportunity P Carrigaholt Bay - Kilcredaun
Figure Number: Figure 5.21 B	



LEGEND

© Ordnance Survey Ireland.
All rights reserved. License number
2012/04/CCMA/Clare County Council

ISSUE DETAILS

Drawn: AS	Project No. RPS: NI 1345	
Chkd: AMcC	Status:	
Appd: RH	Drawing No.	Rev.
Date: July 2013	5.22 A	0001
Scale: Not to Scale		

RPS

RPS
Elmwood House
74 Boucher Road
BELFAST
BT12 6RZ
T: 028 9066 7914
F: 028 9066 8286

PROJECT & FIGURE DETAILS

Project Title:	Shannon SIFP
Figure Title:	Area of Opportunity Q Rinevella Bay
Figure Number:	Figure 5.22 A



LEGEND

© Ordnance Survey Ireland.
All rights reserved. License number
2012/04/CCMA/Clare County Council

ISSUE DETAILS

Drawn: AS	Project No. RPS: NI 1345	
Chkd: AMcC		
Appd: RH	Status:	
Date: July 2013	Drawing No.	Rev.
Scale: Not to Scale	5.22 B	0001

RPS
Elmwood House
74 Boucher Road
BELFAST
BT12 6RZ
T: 028 9066 7914
F: 028 9066 8286

PROJECT & FIGURE DETAILS

Project Title:	Shannon SIFP
Figure Title:	Area of Opportunity Q Rinevella Bay
Figure Number:	Figure 5.22 B



LEGEND

© Ordnance Survey Ireland.
All rights reserved. License number
2012/04/CCMA/Clare County Council

ISSUE DETAILS		
Drawn: AS	Project No. RPS: NI 1345	
Chkd: AMcC		
Appd: RH	Status: Final	
Date: July 2013	Drawing No. 5.23 A	Rev. 0001
Scale: Not to Scale		

RPS
Elmwood House
74 Boucher Road
BELFAST
BT12 6RZ
T: 028 9066 7914
F: 028 9066 8286

PROJECT & FIGURE DETAILS	
Project Title:	Shannon SIFF
Figure Title:	Area of Opportunity R Greenish Island
Figure Number:	Figure 5.23 A



LEGEND

© Ordnance Survey Ireland.
All rights reserved. License number
2012/04/CCMA/Clare County Council

ISSUE DETAILS

Drawn: AS	Project No. RPS: NI 1345	
Chkd: AMcC		
Appd: RH	Status: Final	
Date: July 2013	Drawing No.	Rev.
Scale: Not to Scale	5.23 B	0001

RPS

RPS
Elmwood House
74 Boucher Road
BELFAST
BT12 6RZ
T: 028 9066 7914
F: 028 9066 8286

PROJECT & FIGURE DETAILS

Project Title:	Shannon SIFP
Figure Title:	Area of Opportunity R Greenish Island
Figure Number:	Figure 5.23 B



LEGEND

© Ordnance Survey Ireland.
All rights reserved. License number
2012/04/CCMA/Clare County Council

ISSUE DETAILS

Drawn: AS	Project No. RPS: NI 1345	
Chkd: AMcC		
Appd: RH	Status: Final	
Date: July 2013	Drawing No. 5.24 A	Rev. 0001
Scale: Not to Scale		

RPS

RPS
Elmwood House
74 Boucher Road
BELFAST
BT12 6RZ
T: 028 9066 7914
F: 028 9066 8286

PROJECT & FIGURE DETAILS

Project Title:	Shannon SIFF
Figure Title:	Area of Opportunity S Long Rock
Figure Number:	Figure 5.24 A



LEGEND

© Ordnance Survey Ireland.
All rights reserved. License number
2012/04/CCMA/Clare County Council

ISSUE DETAILS

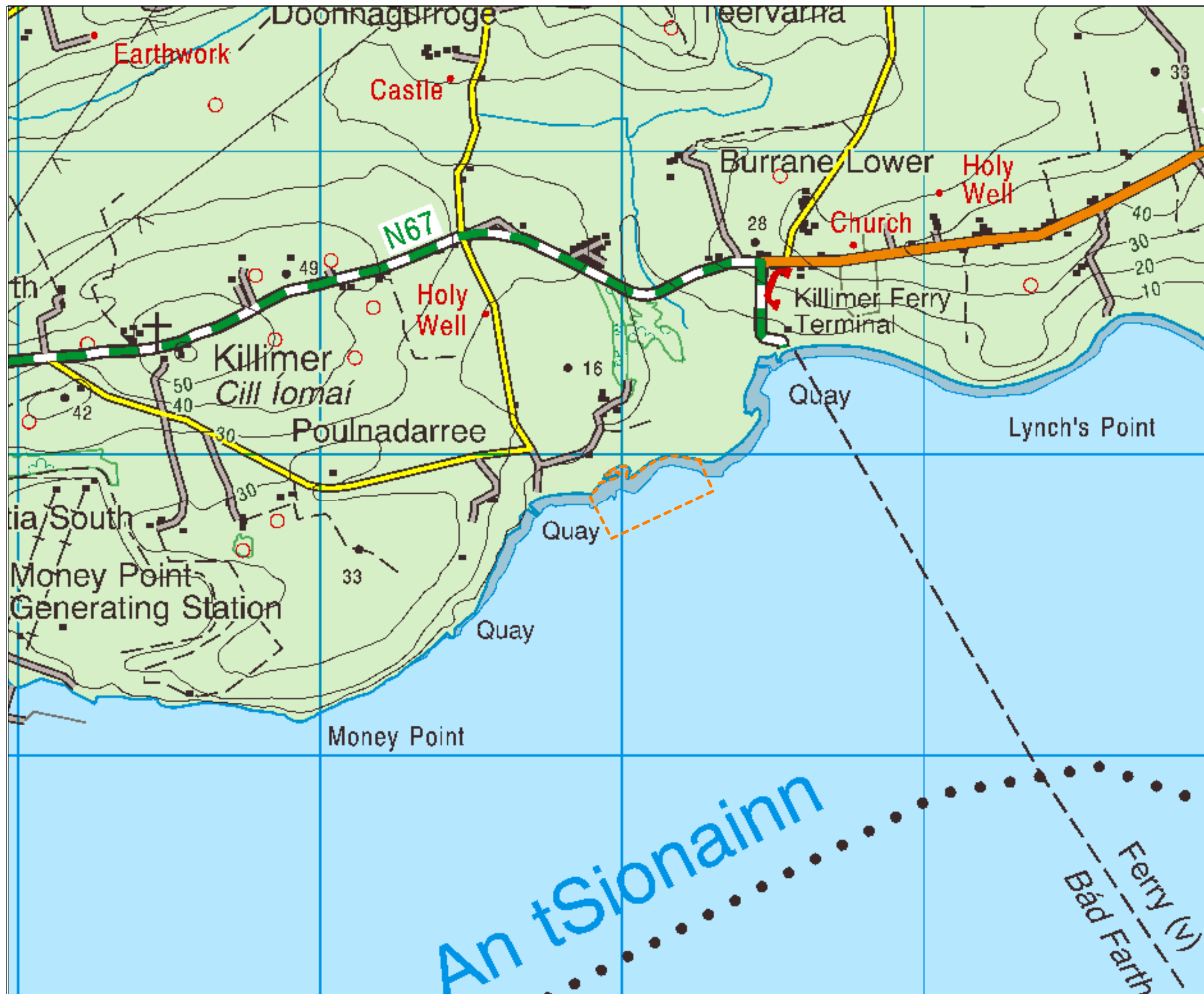
Drawn: AS	Project No. RPS: NI 1345	
Chkd: AMcC		
Appd: RH	Status: Final	
Date: July 2013	Drawing No.	Rev.
Scale: Not to Scale	5.24 B	0001



RPS
Elmwood House
74 Boucher Road
BELFAST
BT12 6RZ
T: 028 9066 7914
F: 028 9066 8286

PROJECT & FIGURE DETAILS

Project Title:	Shannon SIFP
Figure Title:	Area of Opportunity S Long Rock
Figure Number:	Figure 5.24 B



LEGEND

© Ordnance Survey Ireland.
All rights reserved. License number
2012/04/CCMA/Clare County Council

ISSUE DETAILS

Drawn: AS	Project No. RPS: NI 1345	
Chkd: AMcC		
Appd: RH	Status: Final	
Date: July 2013	Drawing No.	Rev.
Scale: Not to Scale	5.25 A	0001

RPS

RPS
Elmwood House
74 Boucher Road
BELFAST
BT12 6RZ
T: 028 9066 7914
F: 028 9066 8286

PROJECT & FIGURE DETAILS

Project Title:	Shannon SIFP
Figure Title:	Area of Opportunity T Killimer
Figure Number:	Figure 5.25 A



LEGEND

© Ordnance Survey Ireland.
All rights reserved. License number
2012/04/CCMA/Clare County Council

ISSUE DETAILS

Drawn: AS	Project No. RPS: NI 1345	
Chkd: AMcC		
Appd: RH	Status:	
Date: July 2013	Drawing No.	Rev.
Scale: Not to Scale	5.25 B	0001

RPS

RPS
Elmwood House
74 Boucher Road
BELFAST
BT12 6RZ
T: 028 9066 7914
F: 028 9066 8286

PROJECT & FIGURE DETAILS

Project Title:	Shannon SIFP
Figure Title:	Area of Opportunity T Killimer
Figure Number:	Figure 5.25 B



LEGEND

© Ordnance Survey Ireland.
All rights reserved. License number
2012/04/CCMA/Clare County Council

ISSUE DETAILS

Drawn: AS	Project No. RPS: NI 1345	
Chkd: AMcC		
Appd: RH	Status:	
Date: July 2013	Drawing No.	Rev.
Scale: Not to Scale	5.26 B	0001

RPS

RPS
Elmwood House
74 Boucher Road
BELFAST
BT12 6RZ
T: 028 9066 7914
F: 028 9066 8286

PROJECT & FIGURE DETAILS

Project Title:	Shannon SIFP
Figure Title:	Area of Opportunity u Clonderalaw Bay
Figure Number: Figure 5.26 B	