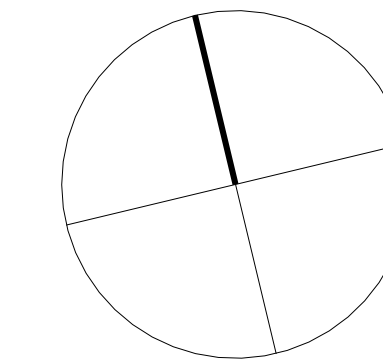
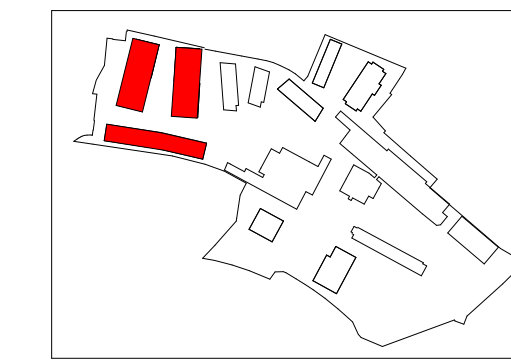
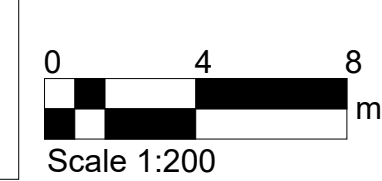


KEY
 PHASE II APPLICATION BOUNDARY
 COMMUNAL AMENITY SPACE
 +5.70 SPOT HEIGHT

NOTES:
 Dimensions are not to be scaled from this drawing.
 Drawing only to be used for the purposes it was issued for.
 Landscape, public realm and neighbouring buildings shown indicatively.
 Existing building plans and elevations are based on survey information drawings received on 11.09.2020
 GEODATA Measured Buildings Survey (Blocks 1-14)



FelidenCleggBraceleyStudios
 LLP
 London Office
 Tottenham Street
 London
 W1T 4RG
 t +44 20 7323 5737
 e london@fcbstudios.com

Rev	Status
P01	Planning Issue
P02	Planning Issue ACP RFI

Date
06.10.25
19.05.26

Job/Drawing No
CRQMP-FCBS-04-05-DR-AA-0236 P02
 Cleeves Limerick
 SALESIANS-Proposed GA Plan Level 05

Scale As indicated@A1
 Date 01/08/2025
 Do not scale

Drawn London
 Checked GW
 Status
 FCBS project no 2027
 All dimensions to be checked on site