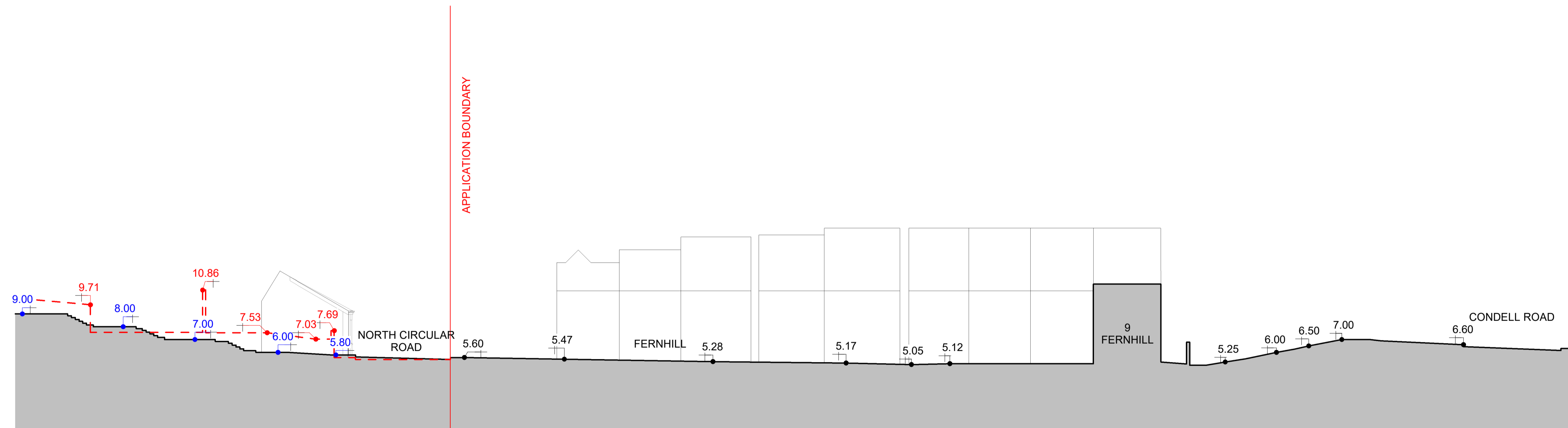
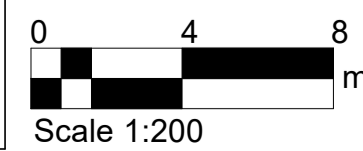


Proposed Site Section
Clanmaurice Avenue 10 (1/2)



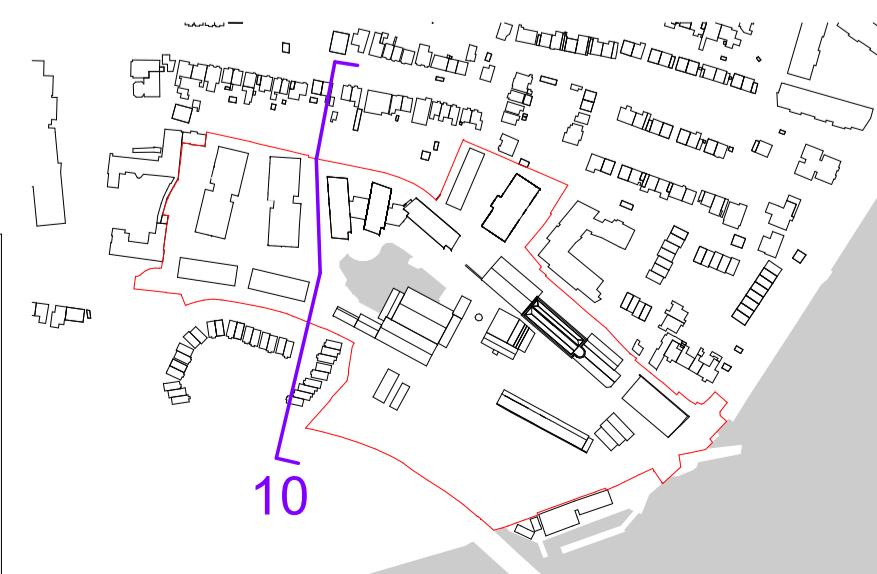
Proposed Site Section
Clanmaurice Avenue 10 (2/2)

NOTES:
Dimensions are not to be scaled from this drawing.
Drawing only to be used for the purposes it was issued for.
Landscape, public realm and neighbouring buildings shown indicatively.
Existing site building plans and elevations are based on survey information drawings received on 11.09.2020.
GEODATA-1A-Measured Buildings Survey (Blocks 1-14)
Existing levels are noted from topographic survey information received on 25.10.2024.
GEODATA-7A-18885-200-06-3D. Except where noted.
Additional site and building section drawing information interpreted from BlueSky model received in 2025. Model has an accuracy of up to +/-50cm RMSE (Root Mean Square Error)



FeildenCleggBradleyStudios
bucholzmcveyARCHITECTS
Mitchell + Associates

KEY:
- - - Existing site profile within the application boundary
- - - Existing site level within the application boundary
+ + + Proposed site level within the application boundary
+ + + Existing site and building levels outside the application boundary



FeildenCleggBradleyStudios
LLP
London Office
Tottenham Street
London
W1T 4RG
t +44 20 7323 5737
e london@fcbstudios.com

Rev	Status	Date
P01	Planning Issue ACP RFI Update	15.05.26

Job/Drawing No	Revision
CRQMP-FCBS-ZZ-ZZ-DR-AA-0710 P01	Status

Cleeves Limerick
Proposed Site Sections - Clanmaurice Avenue 10

Scale	Drawn	Checked	Date	Project
As indicated@A1	London	GW	08/05/26	FCBS project no 2027

Do not scale All dimensions to be checked on site