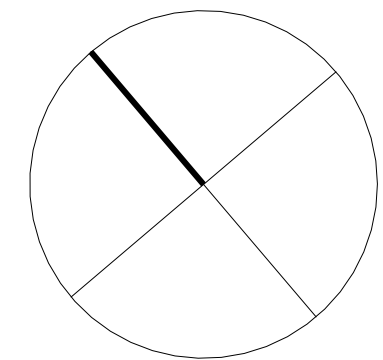
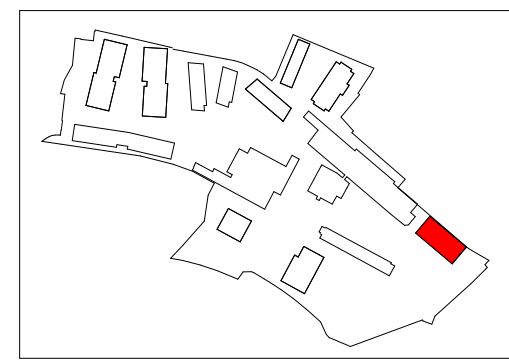
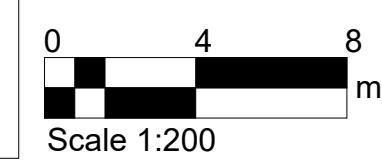


**KEY**  
 PHASE II APPLICATION BOUNDARY  
 COMMUNAL AMENITY SPACE  
 +5.70 SPOT HEIGHT

**NOTES:**  
 Dimensions are not to be scaled from this drawing.  
 Drawing only to be used for the purposes it was issued for.  
 Landscape, public realm and neighbouring buildings shown indicatively.  
 Existing building plans and elevations are based on survey information drawings received on 11.09.2020  
 GEODATA Measured Buildings Survey (Books 1-14)



**FeildenCleggBradleyStudios**  
 LLP  
 London Office  
 Tottenham Street  
 London  
 W1T 4RG  
 t +44 20 7323 5737  
 e london@fcbstudios.com

Rev	Status	Date
P01	Planning Issue	06.10.25
P02	Planning Issue ACP RFI	19.05.26

Job/Drawing No  
**CRQMP-FCBS-06-03-DR-AA-0243 P02**  
 Cleeves Limerick  
 OCS-Proposed GA Plan Level 03

Scale As indicated@A1  
 Date 01/08/2025  
 Do not scale

Drawn London  
 Checked GW  
 All dimensions to be checked on site

Revision  
**P02**  
 Status

FCBS project no 2027