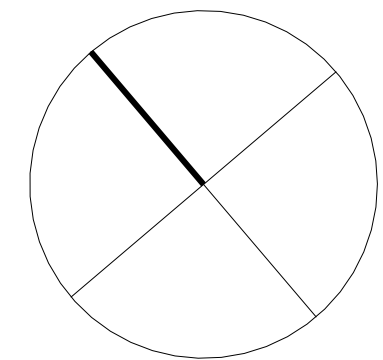
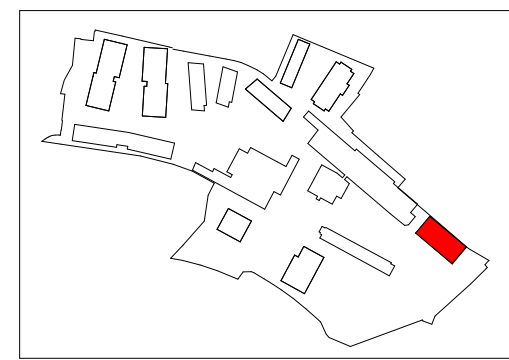
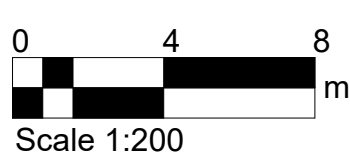


THE FLAXMILL

KEY

- PHASE II APPLICATION BOUNDARY
- COMMUNAL AMENITY SPACE
- +5.70 SPOT HEIGHT

NOTES:
 Dimensions are not to be scaled from this drawing.
 Drawing only to be used for the purposes it was issued for.
 Landscape, public realm and neighbouring buildings shown indicatively.
 Existing building plans and elevations are based on survey information drawings received on 11.09.2020
 CECODA Fa-Measured Buildings Survey (Books 1-14)



FeildenCleggBradleyStudios
 LLP
 London Office
 Tottenham Street
 London
 W1T 4RG
 t +44 20 7323 5737
 e london@fcbstudios.com

Rev	Status	Date
P01	Planning Issue	06.10.25
P02	Planning Issue ACP RFI	19.05.26

Job/Drawing No	Revision
CRQMP-FCBS-06-02-DR-AA-0242	P02

Cleeves Limerick
 OCS-Proposed GA Plan Level 02
 Scale As indicated@A1 Drawn London
 Date 01/08/2025 Checked GW FCBS project no 2027
 Do not scale All dimensions to be checked on site