



# Kings Island Flood Relief Update



Newsletter # 21  
16<sup>th</sup> of June 2026



# The Story So Far...

Despite challenging weather conditions, significant progress continues across multiple sections of the Kings Island Flood Relief Scheme.

Core embankment works are nearing completion in several areas which will allow us to commence the next phase of works in these areas.

The new flood protection wall has been completed at Sir Harry's Mall North, and tidal storage infrastructure is now in place at Merchants Quay.



# How's it going so far...

Just to recap, here are the areas we are working in.

**A 1 - A4**

**St Ita St - Oliver Plunkett St  
to Munchin St**

**A5 & A6**

**Lee Estate Area**

**A7, A9 & A10**

**Sir Harrys Mall North & South**

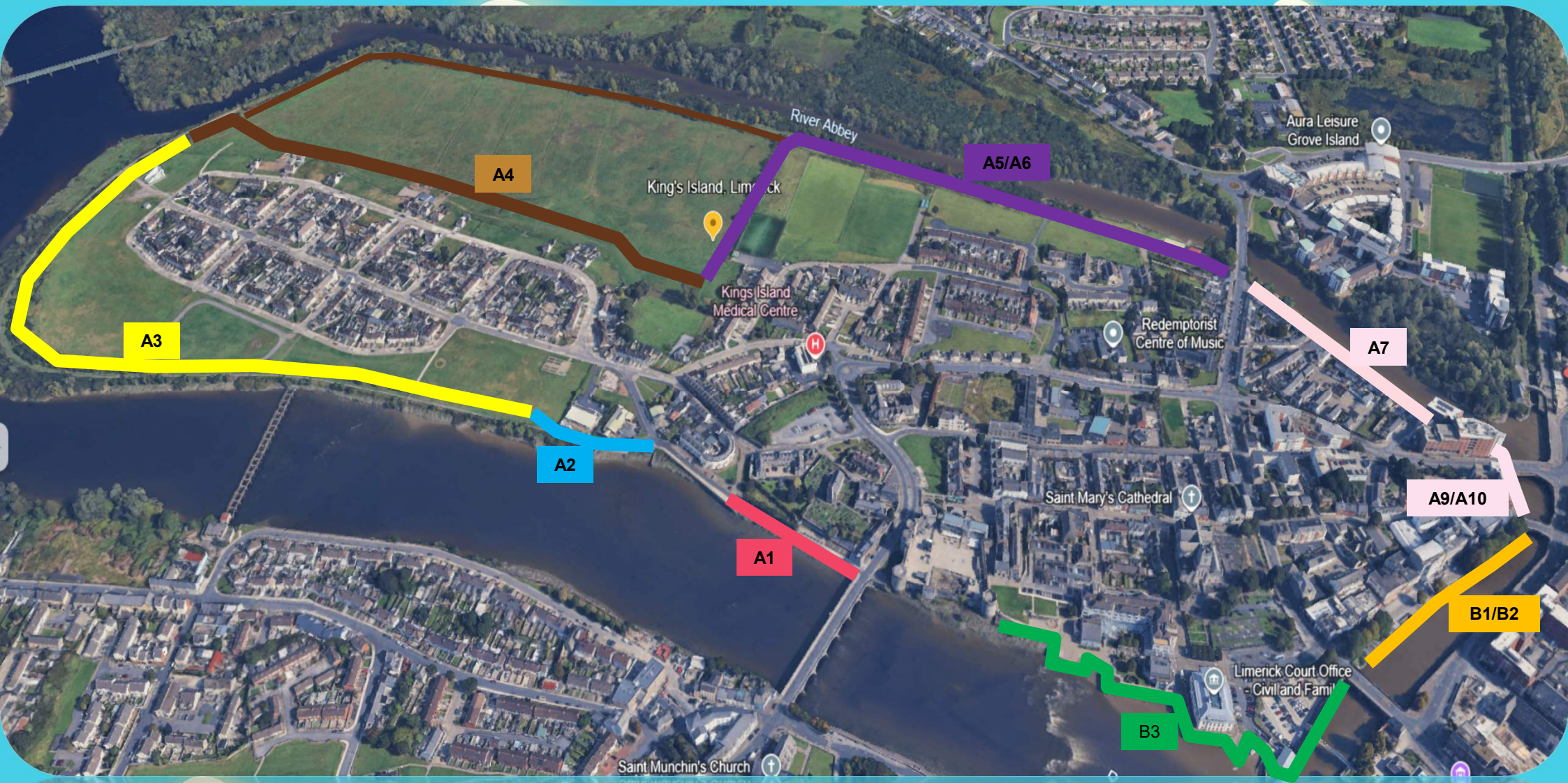
**B1 & B2**

**Georges Quay**

**B3**

**Merchants Quay to King  
Johns Castle**





A4

King's Island, Limerick

Kings Island Medical Centre

A5/A6

Aura Leisure Grove Island

Redemptorist Centre of Music

A7

A3

A2

Saint Mary's Cathedral

A9/A10

A1

B1/B2



B3

Limerick Court Office - Civil and Family

Saint Munchin's Church

# Area A1 - A4

The embankment core is now substantially complete, with landscaping, public lighting infrastructure and the Fisherman's Pass works progressing over the coming months.





# Area A1 - A4

The weather has not been kind to us! But it will take more than a drop of rain to stop us!!!



# Area A5 & A6


The Core of the Embankment is almost complete in this section, along with the flood wall at Athlunkard Boat Club. The next phase will focus on finishing works, landscaping and associated infrastructure improvements.



Once complete, these works will significantly reduce flood risk for homes, businesses and community facilities throughout Kings Island.

# Area A7

The new flood protection wall is now completed on Sir Harrys Mall North. The Road will reopen with a new temporary Traffic management plan in place to allow work commence on the South End of the Mall



# Sir Harrys Mall New Temporary Traffic Flow

## Layout



**FIGURE ONE**



# Sir Harrys Mall South

We kindly ask that non-residents refrain from parking in the areas of Sir Harry's Mall, Abbey Lane, River Lane, River Place and Keyes Row.

Construction works associated with the project are already causing some unavoidable disruption for residents, and parking availability is currently limited.

Your cooperation will help minimise additional inconvenience and ensure residents can continue to access their homes as easily as possible during the works.



# Area B1 & B2

**Progress along Georges Quay has been challenging, but exciting too! We have located parts of the Town Wall. Witnessing all that amazing history has been fantastic for all of us on site!**



# Area B3

Significant progress is being made in the area around the courthouse and civic buildings, where tidal storage infrastructure has now been installed and quay wall restoration works are advancing.



We appreciate that construction works can sometimes result in temporary disruption, including dust and dirt in the surrounding area. While some level of disturbance is unavoidable, we have put several measures in place to help minimise the impact on residents and businesses.

These include

- Wheel wash facilities for construction vehicles exiting the sites
- A dedicated road sweeper, operating throughout the working day across St. Mary's Park, Lee Estate, Sir Harry's Mall and Merchants Quay.
- Our team will continue to monitor conditions and respond as required to help keep areas as clean as possible.



# Think Safety, Act Safely

## WARD & BURKE



### No Entry

Please do not enter any works area. Construction sites are not playgrounds, and may have deep excavations, or other hazards that may cause injury




### Safety

In the interests of safety for both our staff, animals and the general public, please refrain from having any animals within the site boundary



### Thumbs Up!

If you see our machinery or trucks on the road, give the driver the Thumbs Up  Just to let him know you see him, and he can see you!!

Stay Tuned for our next update

If you feel this information would be useful to members of your community, local groups, or social media networks, please feel free to share.



# Kings Island Flood Relief Scheme

We would like to thank residents, businesses, and the public for their patience and cooperation. We remain committed to keeping you informed about the progress of the

**Kings Island Flood Relief Scheme.**

Kind regards

**Elaine Cronin**

**Ward & Burke Liaison Officer**

**086 206 7467**



**WARD & BURKE**

For more Information  
**SCAN ME**

