

WARD & BURKE



Newsletter # 19

March 19th, 2026

WARD & BURKE

Kings Island Flood Relief Scheme update



Work is progressing well, despite all the rain!

Main areas of activity are Sir Harry's Mall, Georges Quay and the area adjacent courthouse/civic buildings on Merchants Quay.

**If you would like to see the latest Drone Footage, check it out on
OPW/Limerick City & County Council Website.**

[Kings Island Flood Relief Scheme News](#)

19/03/2026

Area A1 – Verdant Place



**Verdant Place – Due to reopen
Friday 27th of March**

WARD & BURKE

Area A2 – Behind the Creche



New Flood Wall at the rear of the Community Centre and Creche



Area A1 – A4

St Ita Street/Kings Island Community Centre

The new flood wall is now completed at the rear of the Creche

The Embankment Core is 90% complete

The landscaping of the Embankment will commence once the weather improves

Work at the rear of Munchins Street will recommence in the coming weeks, once the weather improves



New Flood Wall at the rear of the
Community Centre and Creche

WARD & BURKE


Area A6 - Athlunkard Boat Club



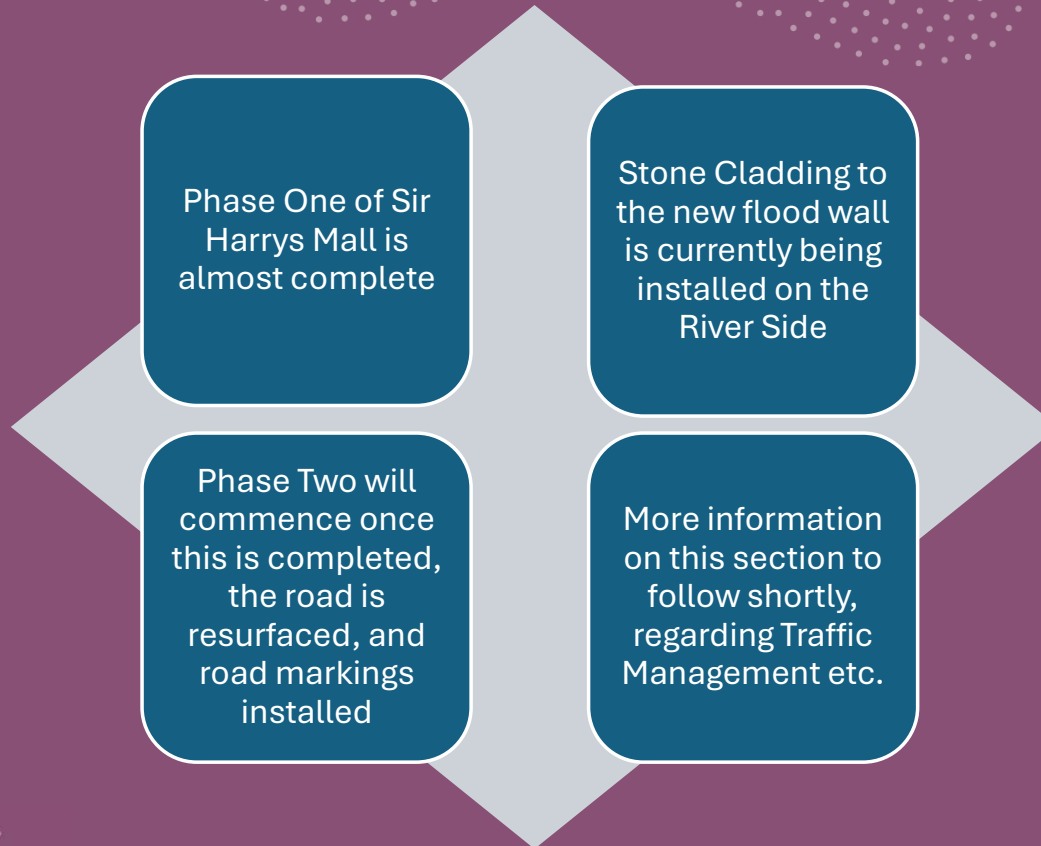
New Flood Wall at Athlunkard
Boat Club



Area A7 – Sir Harrys Mall



Area A7 – Sir Harrys Mall



New Flood Wall along Sir Harrys Mall North End

Area A10 – Sir Harrys Mall



Archaeology Excavation



Area B2 – Georges Quay



Area B2 – Georges Quay



Georges Quay West End (Opposite the Locke Bar) has been temporarily reopened for the summer months.



Work will recommence in this area in September 2026



Work will continue on Georges Quay East End, with piling, grouting and pointing to continue



Drainage is required on Creagh Lane, and trial holes in this area will be carried out shortly



More information regarding Traffic Management for this work will follow shortly

Area B3 – Civic Building/Merchants Quay



Wall and Tidal Tank at rear of Civic Buildings

Area B3 – Civic Building/Merchants Quay

Both Tidal Tanks are now installed

Tank A is situated between the Courthouse and the Potato Market

Tank B is located in front of the Civic Building

These tanks will be used to store surface/rainwater during high tides and increased rain fall, until the river levels drop and it will flow out into the lowering tide

Work is continuing along the Quay Wall

Email Updates




We would like to keep you up to date with works on site.

If you would like to be added to our email newsletter, send an email with

KIFRS

in the subject to

KIFRS@wardandburke.com



Kings Island Flood Relief Scheme

For updates, please subscribe to
FREE TEXT ALERTS

 Text the word

KIFRS

to

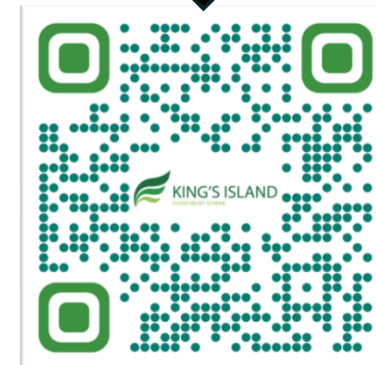
087 362 1092

For **Email** Updates –

KIFRS@wardandburke.com



For more Information
SCAN ME



WARD & BURKE



Think Safety, Act Safely



⚠️ Public Safety Notice ⚠️

⚠️ Safety is our Priority ⚠️

For your safety and the safety of others, **please do not enter work areas or construction sites** at any time—**before, during, or after working hours**. These areas have **large machinery, deep excavations, and other hazards** that pose a serious risk of injury.

This applies to **walkers, animals, cyclists, and all types of vehicles**. Unauthorised entry may result in accidents.

We urge everyone to **respect fencing, safety barriers and signage** & please stay clear and keep everyone safe.

Thank you for your cooperation.



Kings Island Flood Relief Scheme

We would like to thank residents, businesses, and the public for their patience and cooperation. We remain committed to keeping you informed about the progress of the

Kings Island Flood Relief Scheme.

If you believe this update would be helpful to others, please feel free to share it.

Kind regards

Elaine Cronin

Ward & Burke Liaison Officer

086 206 7467



For more Information
SCAN ME

