

Residential Zoned
Land Tax
Final Map 2026

Limerick City & Suburbs, including
Mungret & Annacotty Map 1

Legend

- Residential lands
in scope
- Mixed Use lands
in scope
- Settlement Boundary

Residential land Area:
1354.458 ha.

Mixed Use land Area:
47.175 ha.

Notes:

- Residential properties, although included on the map, are not subject to RZLT if they are subject to Local Property Tax.
- Mixed use lands refer to lands where residential development is permitted in principle, comprising lands zoned City/ District/ Local/ Town/ Village Centre/ Mixed Use in accordance with the zoning map for the settlement.
- A date is indicated on the map where the lands were newly zoned for a use permitting residential development, or serviced after 1st January 2022.

DATE: 31 January 2026 DWS. No. C&SM1/RZLT/F26/R2
Taite Éireann Licence No. © National Mapping Division of Taite Éireann.
All rights reserved. Licence number CYAL50511180



MAP 2

MAP 4

MAP 6

MAP 7

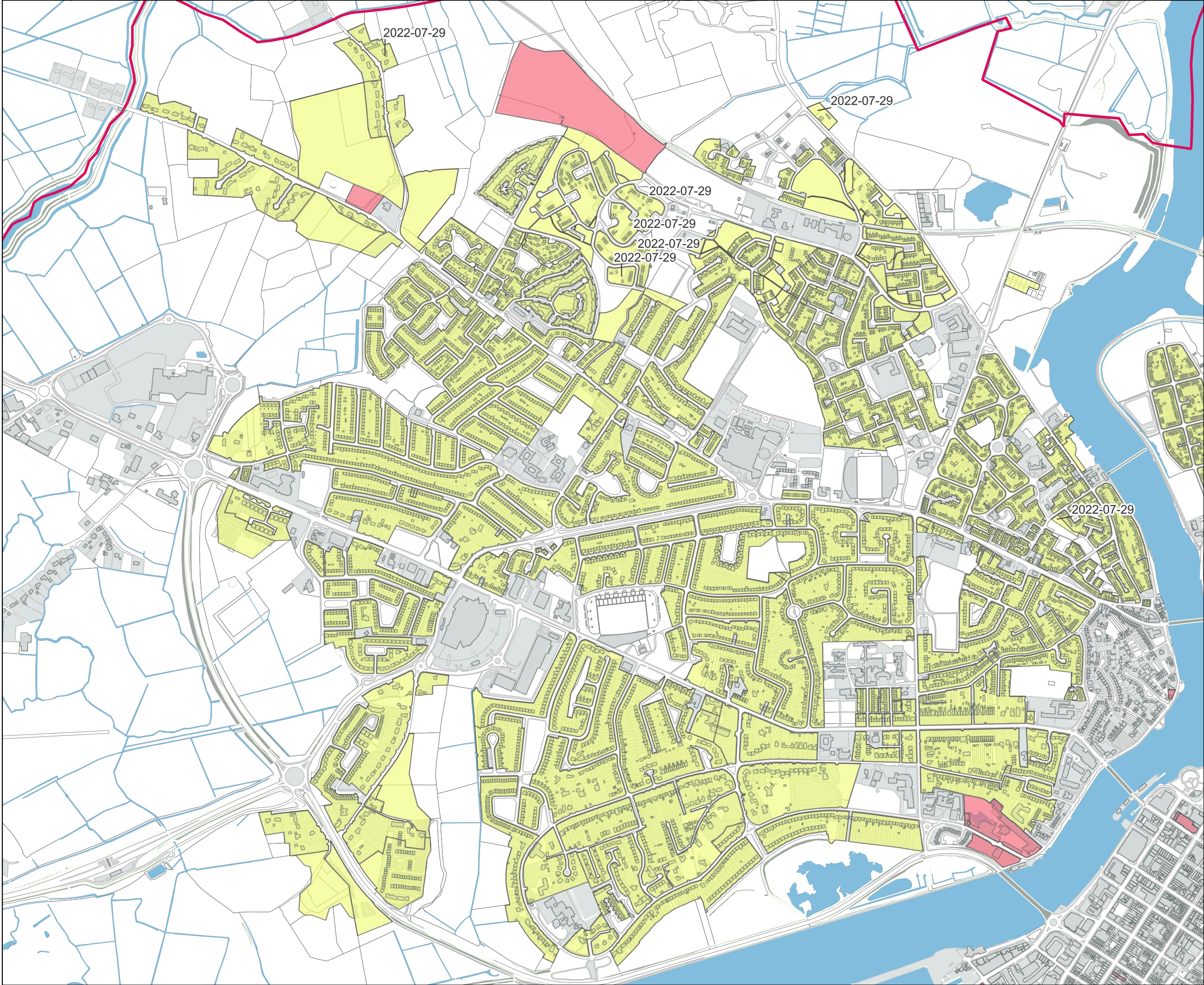
MAP 5

MAP 3

2022-07-29

2022-07-29
2022-07-29

2024-04-15
2024-04-15
2024-04-15



**Residential Zoned
Land Tax
Final Map 2026**

**Limerick City & Suburbs,
including Mungret &
Anacotty Map 2**

Legend

- Residential lands in scope
- Mixed Use lands in scope
- Settlement Boundary

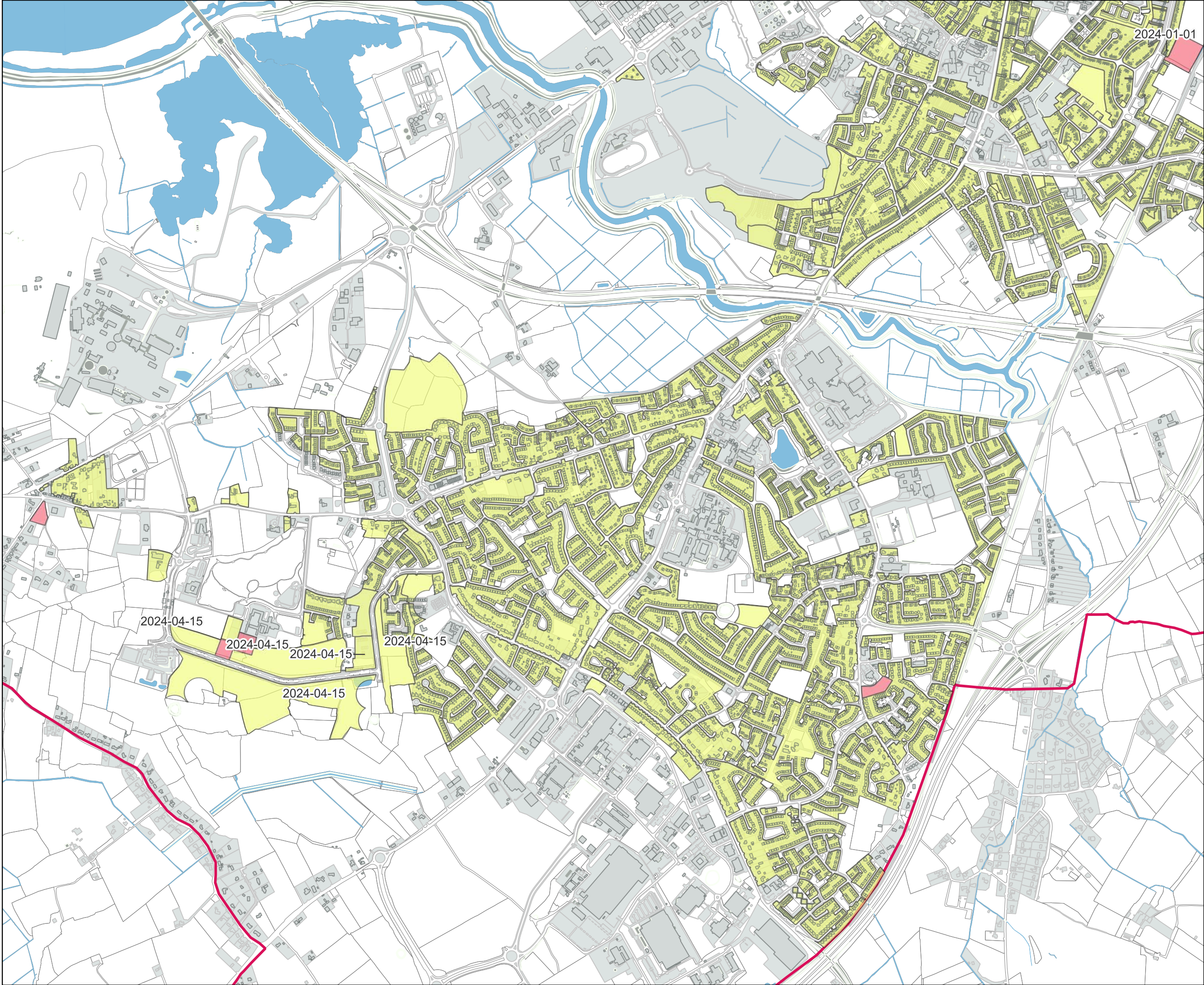
Residential land Area:
1354.458 ha.

Mixed Use land Area:
47.175 ha.

Notes:

- Residential properties, although included on the map, are not subject to RZLT if they are subject to Local Property Tax.
- Mixed use lands refer to lands where residential development is permitted in principle, comprising lands zoned City/ District/ Local/ Town/ Village Centre/ Mixed Use in accordance with the zoning map for the settlement.
- A date is indicated on the map where the lands were newly zoned for a use permitting residential development, or serviced after 1st January 2022.

DATE 31 January 2026	DWG. No. C&SM2/RZLT/F26/R1
Táille Éireann Licence No. © National Mapping Division of Táille Éireann. All rights reserved. Licence number CYLS0511180.	



**Residential Zoned
Land Tax
Final Map 2026**

**Limerick City & Suburbs,
including Mungret &
Anacotty Map 3**

Legend

- Residential lands in scope
- Mixed Use lands in scope
- Settlement Boundary

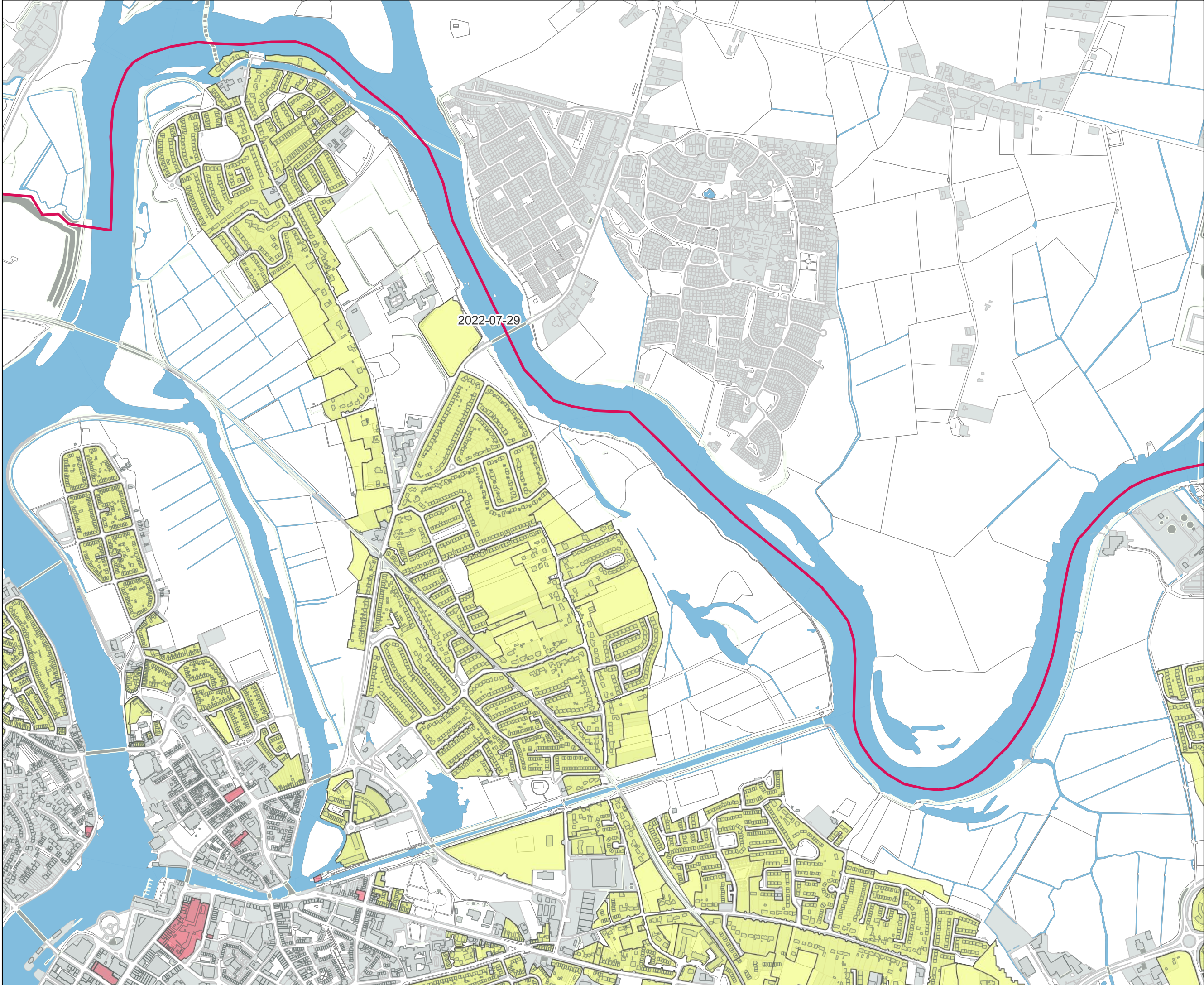
Residential land Area:
1354.458 ha.

Mixed Use land Area:
47.175 ha.

Notes:

- Residential properties, although included on the map, are not subject to RZLT if they are subject to Local Property Tax.
- Mixed use lands refer to lands where residential development is permitted in principle, comprising lands zoned City/ District/ Local/ Town/ Village Centre/ Mixed Use in accordance with the zoning map for the settlement.
- A date is indicated on the map where the lands were newly zoned for a use permitting residential development, or serviced after 1st January 2022.

DATE 31 January 2026	DWG. No. C&SM3/RZLT/F26/R2
<small>Taite Éireann Licence No. © National Mapping Division of Taite Éireann. All rights reserved. Licence number C1A150511180</small>	



**Residential Zoned
Land Tax
Final Map 2026**

**Limerick City & Suburbs,
including Mungret &
Anacotty Map 4**

- Legend**
- Residential lands in scope
 - Mixed Use lands in scope
 - Settlement Boundary

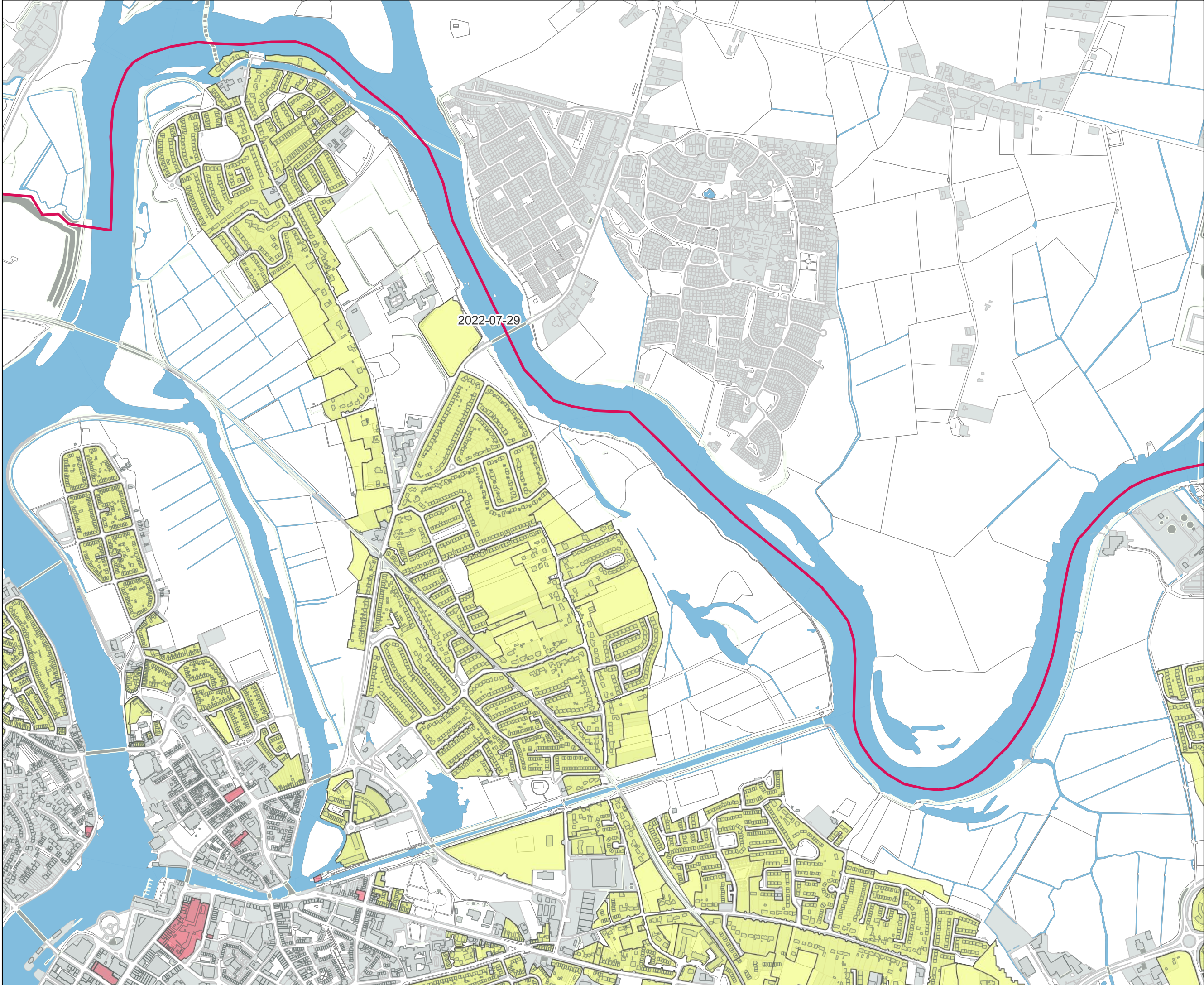
Residential land Area:
1354.458 ha.

Mixed Use land Area:
47.175 ha.

Notes:

- Residential properties, although included on the map, are not subject to RZLT if they are subject to Local Property Tax.
- Mixed use lands refer to lands where residential development is permitted in principle, comprising lands zoned City/ District/ Local/ Town/ Village Centre/ Mixed Use in accordance with the zoning map for the settlement.
- A date is indicated on the map where the lands were newly zoned for a use permitting residential development, or serviced after 1st January 2022.

DATE 31 January 2026	DWG. No. C&SM4/RZLT/F26/R1
Táille Éireann Licence No. © National Mapping Division of Taithe Éireann. All rights reserved. Licence number CYA150511180.	



**Residential Zoned
Land Tax
Final Map 2026**

**Limerick City & Suburbs,
including Mungret &
Anacotty Map 4**

- Legend**
- Residential lands in scope
 - Mixed Use lands in scope
 - Settlement Boundary

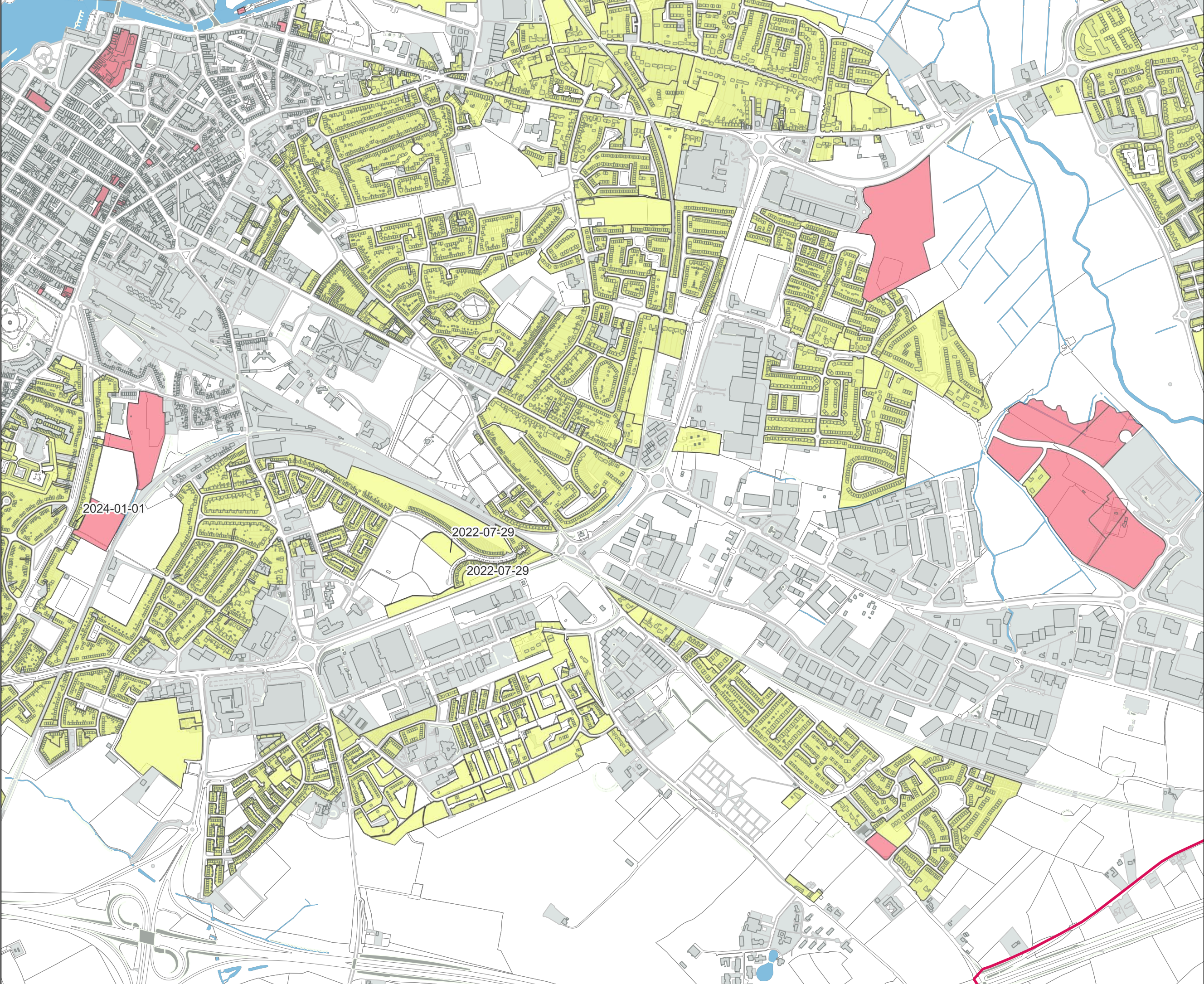
Residential land Area:
1354.458 ha.

Mixed Use land Area:
47.175 ha.

Notes:

- Residential properties, although included on the map, are not subject to RZLT if they are subject to Local Property Tax.
- Mixed use lands refer to lands where residential development is permitted in principle, comprising lands zoned City/ District/ Local/ Town/ Village Centre/ Mixed Use in accordance with the zoning map for the settlement.
- A date is indicated on the map where the lands were newly zoned for a use permitting residential development, or serviced after 1st January 2022.

DATE 31 January 2026	DWG. No. C&SM4/RZLT/F26/R1
Táille Éireann Licence No. © National Mapping Division of Taithe Éireann. All rights reserved. Licence number CYA150511180.	



**Residential Zoned
Land Tax
Final Map 2026**

**Limerick City & Suburbs,
including Mungret &
Anacotty Map 5**

Legend

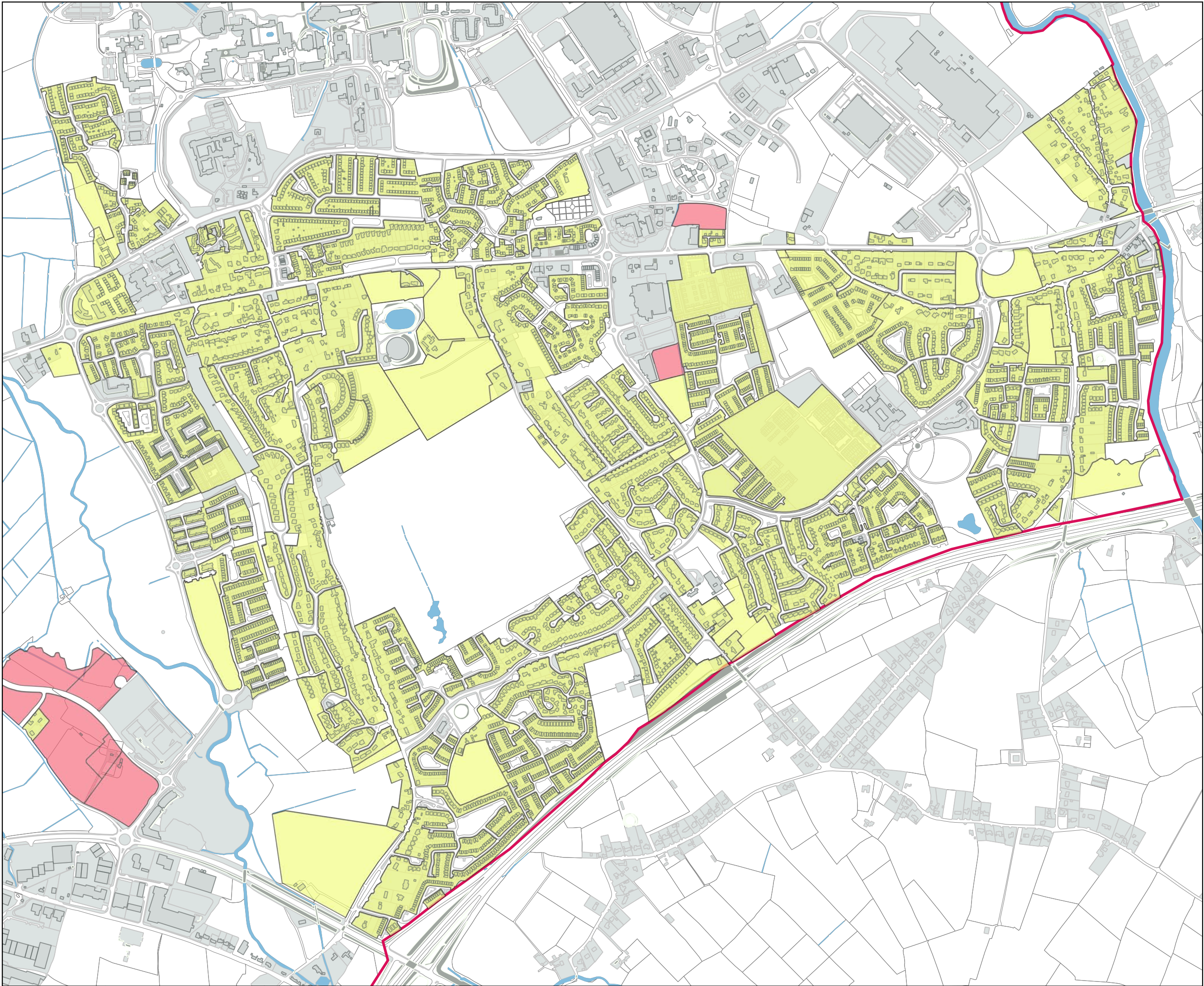
- Residential lands in scope
- Mixed Use lands in scope
- Settlement Boundary

Residential land Area:
1354.458 ha.

Mixed Use land Area:
47.175 ha.

- Notes:
- Residential properties, although included on the map, are not subject to RZLT if they are subject to Local Property Tax.
 - Mixed use lands refer to lands where residential development is permitted in principle, comprising lands zoned City/ District/ Local/ Town/ Village Centre/ Mixed Use in accordance with the zoning map for the settlement.
 - A date is indicated on the map where the lands were newly zoned for a use permitting residential development, or serviced after 1st January 2022.

DATE 31 January 2026	DWG. No. C&SM5/RZLT/F26/R1
Táille Éireann Licence No. © National Mapping Division of Táille Éireann. All rights reserved. Licence number CYAL50511180	



**Residential Zoned
Land Tax
Final Map 2026**

**Limerick City & Suburbs,
including Mungret &
Anacotty Map 6**

- Legend**
- Residential lands in scope
 - Mixed Use lands in scope
 - Settlement Boundary

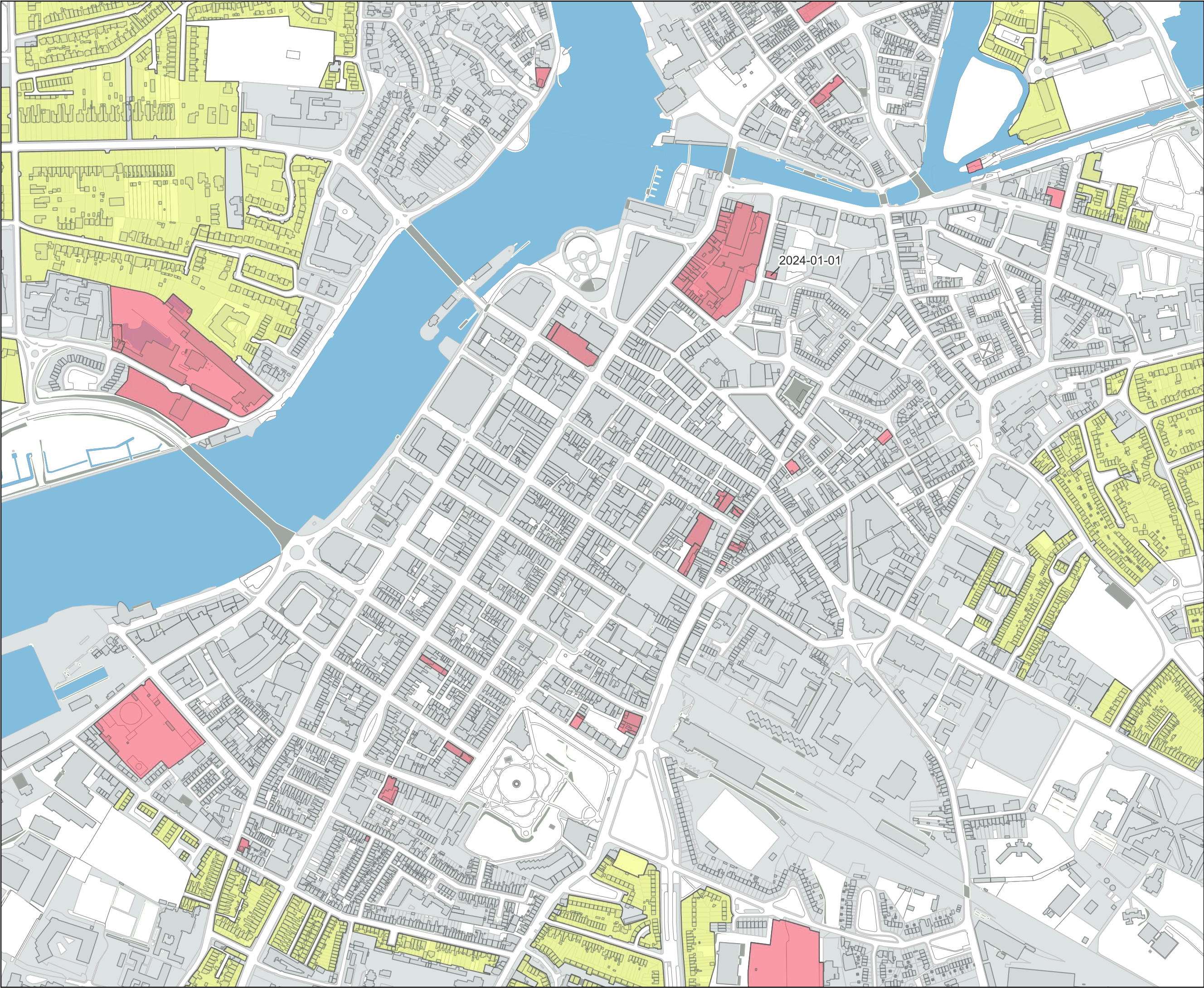
Residential land Area:
1354.458 ha.

Mixed Use land Area:
47.175 ha.

Notes:

- Residential properties, although included on the map, are not subject to RZLT if they are subject to Local Property Tax.
- Mixed use lands refer to lands where residential development is permitted in principle, comprising lands zoned City/ District/ Local/ Town/ Village Centre/ Mixed Use in accordance with the zoning map for the settlement.
- A date is indicated on the map where the lands were newly zoned for a use permitting residential development, or serviced after 1st January 2022.

DATE 31 January 2026	DWG. No. C&SM6/RZLT/F26/R1
Táille Éireann Licence No. © National Mapping Division of Táille Éireann. All rights reserved. Licence number C1A150511180.	



**Residential Zoned
Land Tax
Final Map 2026**

**Limerick City & Suburbs,
including Mungret &
Anacotty Map 7**

Legend

- Residential lands in scope
- Mixed Use lands in scope
- Settlement Boundary

Residential land Area:
1354.458 ha.

Mixed Use land Area:
47.175 ha.

Notes:

- Residential properties, although included on the map, are not subject to RZLT if they are subject to Local Property Tax.
- Mixed use lands refer to lands where residential development is permitted in principle, comprising lands zoned City/ District/ Local/ Town/ Village Centre/ Mixed Use in accordance with the zoning map for the settlement.
- A date is indicated on the map where the lands were newly zoned for a use permitting residential development, or serviced after 1st January 2022.

DATE 31 January 2026	DWG. No. C&SM7/RZLT/F26/R1
Táille Éireann Licence No. © National Mapping Division of Táille Éireann. All rights reserved. Licence number CYAL50511180	