

Residential Zoned
Land Tax
Draft Map 2027

Limerick City & Suburbs, including
Mungret & Annacotty Map 1

Legend

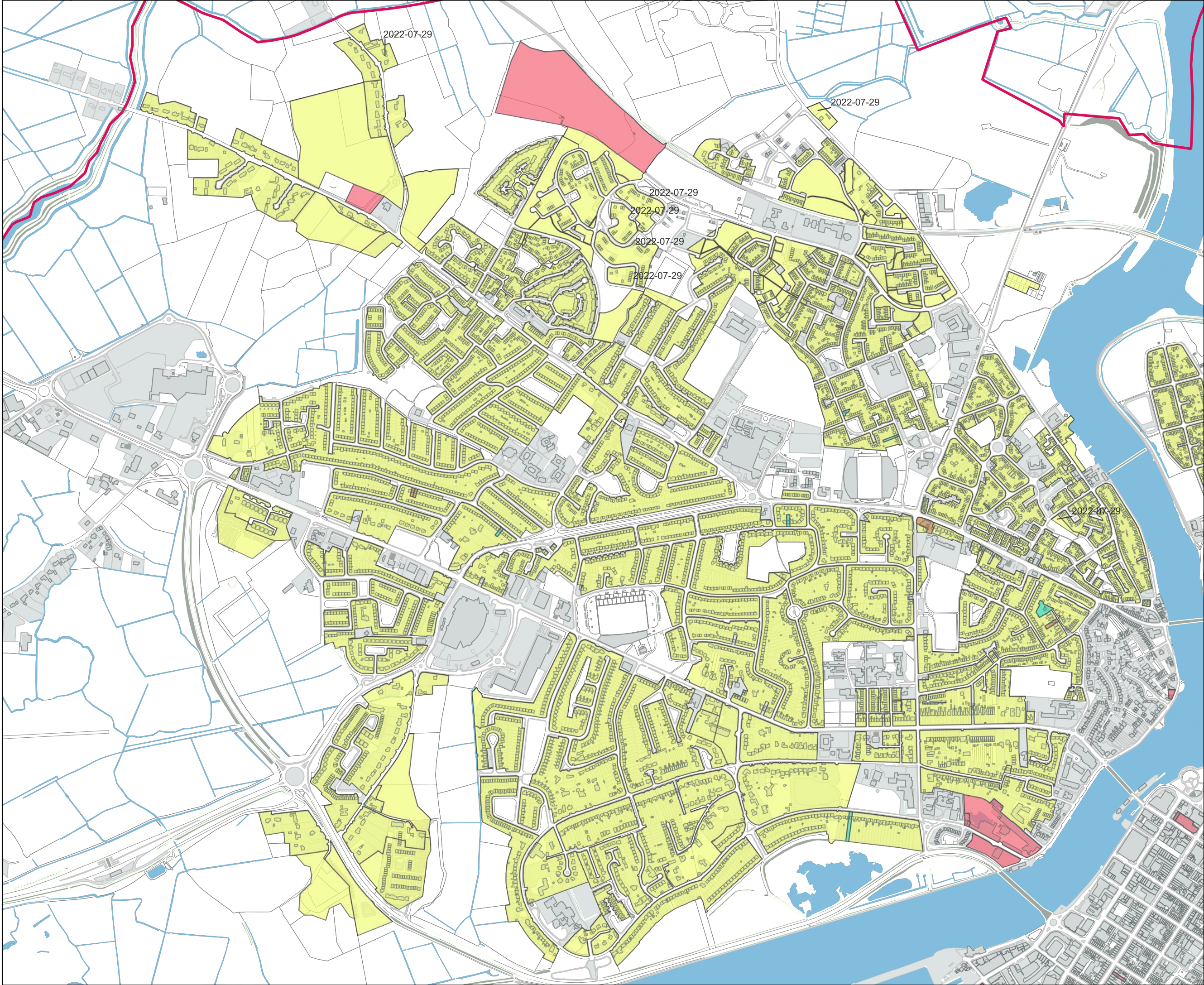
- Residential lands in scope
- Mixed Use lands in scope
- Residential Proposed to be Excluded
- Mixed Use Proposed to be Excluded
- Residential Proposed to be Included
- Mixed Use Proposed to be Included
- Settlement Boundary

Residential land Area:
1354.363 ha.

Mixed Use land Area:
47.264 ha.

Notes:

- Residential properties, although included on the map, are not subject to RZLT if they are subject to Local Property Tax.
- Mixed use lands refer to lands where residential development is permitted in principle, comprising lands zoned City/ District/ Local/ Town/ Village Centre/ Mixed Use in accordance with the zoning map for the settlement.
- A date is indicated on the map where the lands were newly zoned for a use permitting residential development, or serviced after 1st January 2022.



**Residential Zoned
Land Tax
Draft Map 2027**

**Limerick City & Suburbs,
including Mungret &
Annacotty Map 2**

- Legend**
- Residential lands in scope
 - Mixed Use lands in scope
 - Residential Proposed to be Excluded
 - Residential Proposed to be Included
 - Settlement Boundary

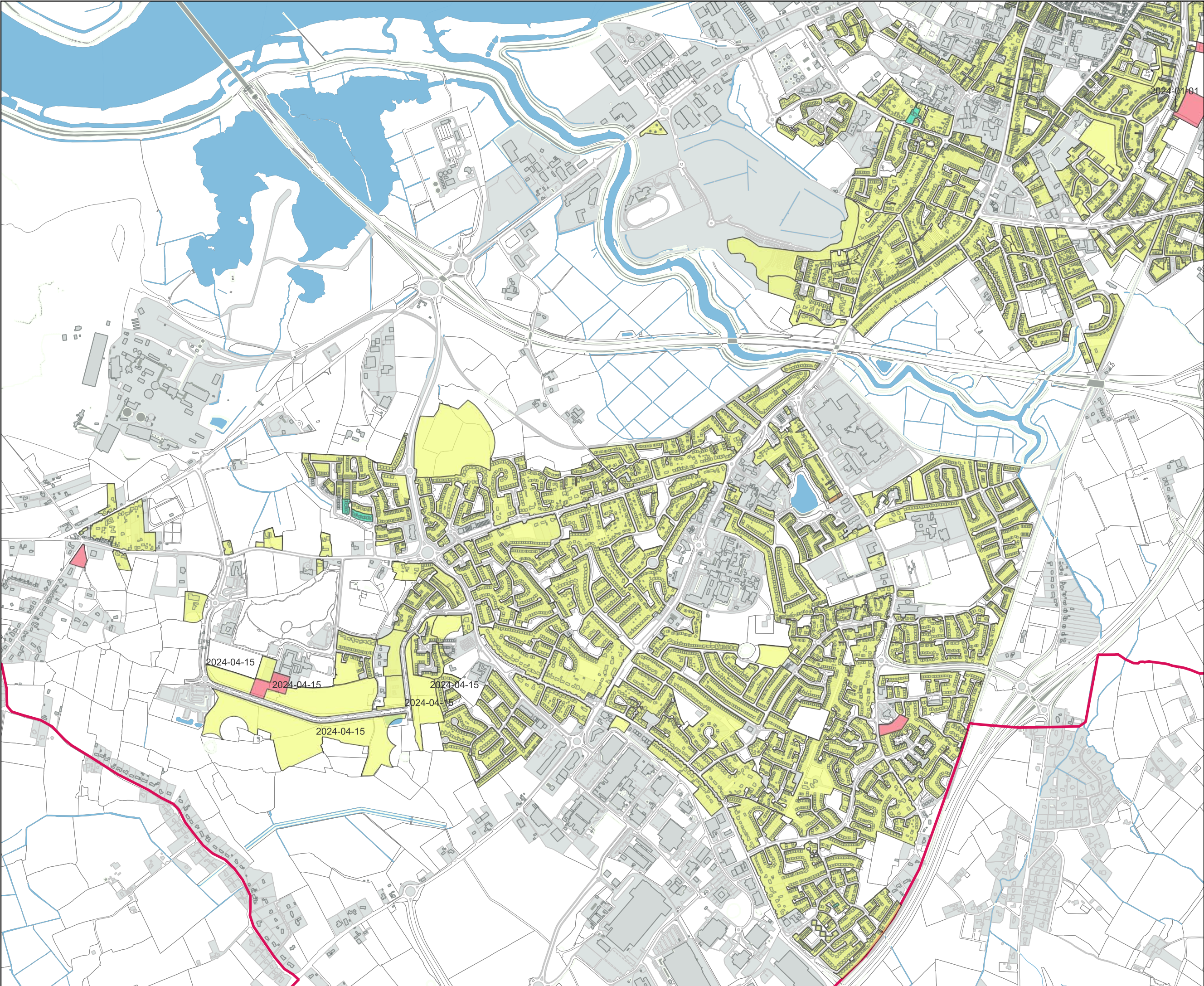
Residential land Area:
1354.363 ha.

Mixed Use land Area:
47.264 ha.

Notes:

- Residential properties, although included on the map, are not subject to RZLT if they are subject to Local Property Tax.
- Mixed use lands refer to lands where residential development is permitted in principle, comprising lands zoned City/ District/ Local/ Town/ Village Centre/ Mixed Use in accordance with the zoning map for the settlement.
- A date is indicated on the map where the lands were newly zoned for a use permitting residential development, or serviced after 1st January 2022.

DATE 01 February 2026	DWG. No. C&SM2/RZLT/D27/R1
Táille Éireann Licence No. © National Mapping Division of Táille Éireann. All rights reserved. Licence number CYAL50511180	



**Residential Zoned
Land Tax
Draft Map 2027**

**Limerick City & Suburbs,
including Mungret &
Anacotty Map 3**

- Legend**
- Residential lands in scope
 - Mixed Use lands in scope
 - Residential Proposed to be Excluded
 - Residential Proposed to be Included
 - Settlement Boundary

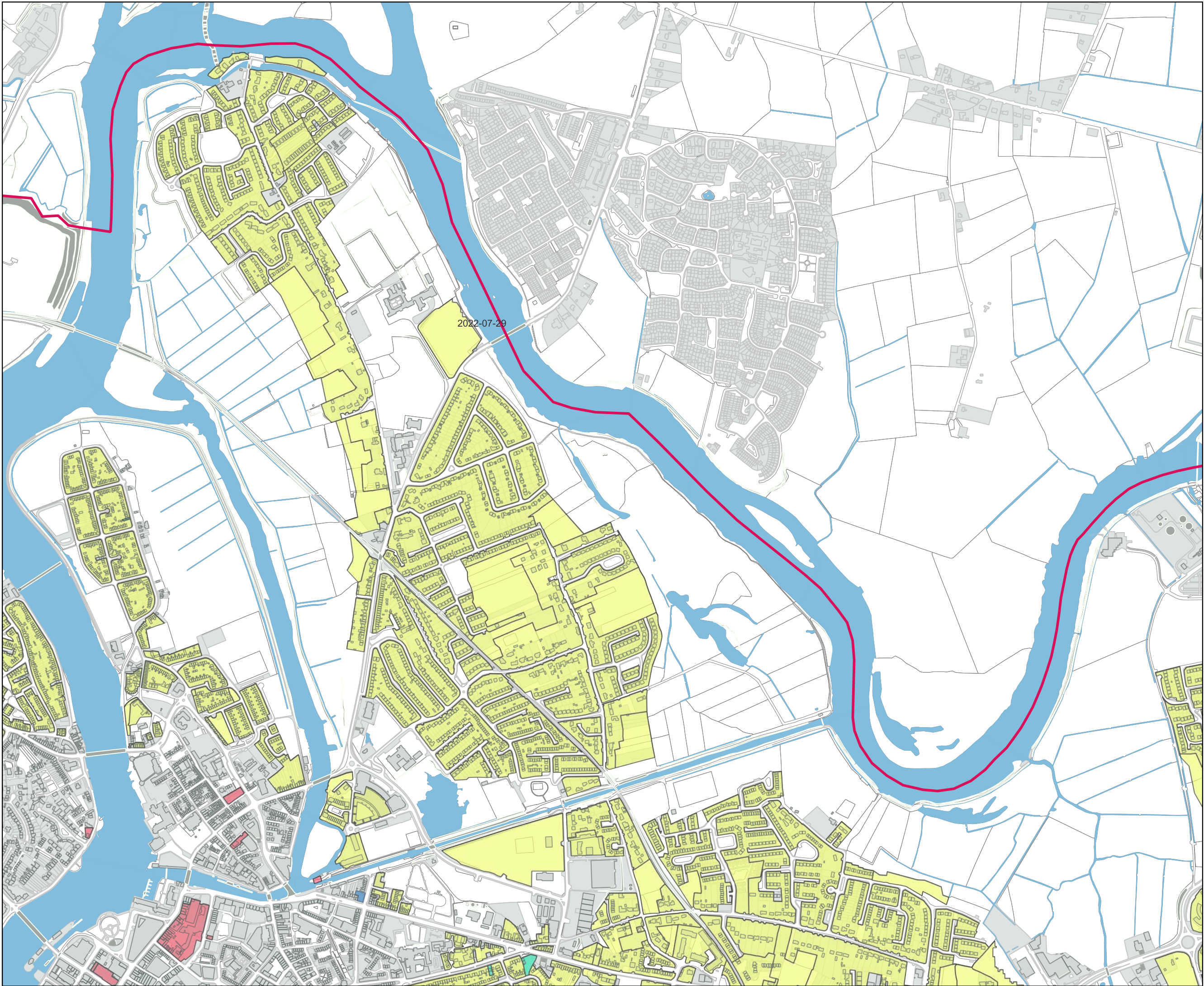
Residential land Area:
1354.363 ha.

Mixed Use land Area:
47.264 ha.

Notes:

- Residential properties, although included on the map, are not subject to RZLT if they are subject to Local Property Tax.
- Mixed use lands refer to lands where residential development is permitted in principle, comprising lands zoned City/ District/ Local/ Town/ Village Centre/ Mixed Use in accordance with the zoning map for the settlement.
- A date is indicated on the map where the lands were newly zoned for a use permitting residential development, or serviced after 1st January 2022.

DATE 01 February 2026	DWG. No. C&SM3/RZLT/D27/R1
Tallie Éireann Licence No. © National Mapping Division of Tallie Éireann. All rights reserved. Licence number C1AL50511180	



**Residential Zoned
Land Tax
Draft Map 2027**

**Limerick City & Suburbs,
including Mungret &
Anacotty Map 4**

Legend

- Residential lands in scope
- Mixed Use lands in scope
- Mixed Use Proposed to be Excluded
- Residential Proposed to be Included
- Settlement Boundary

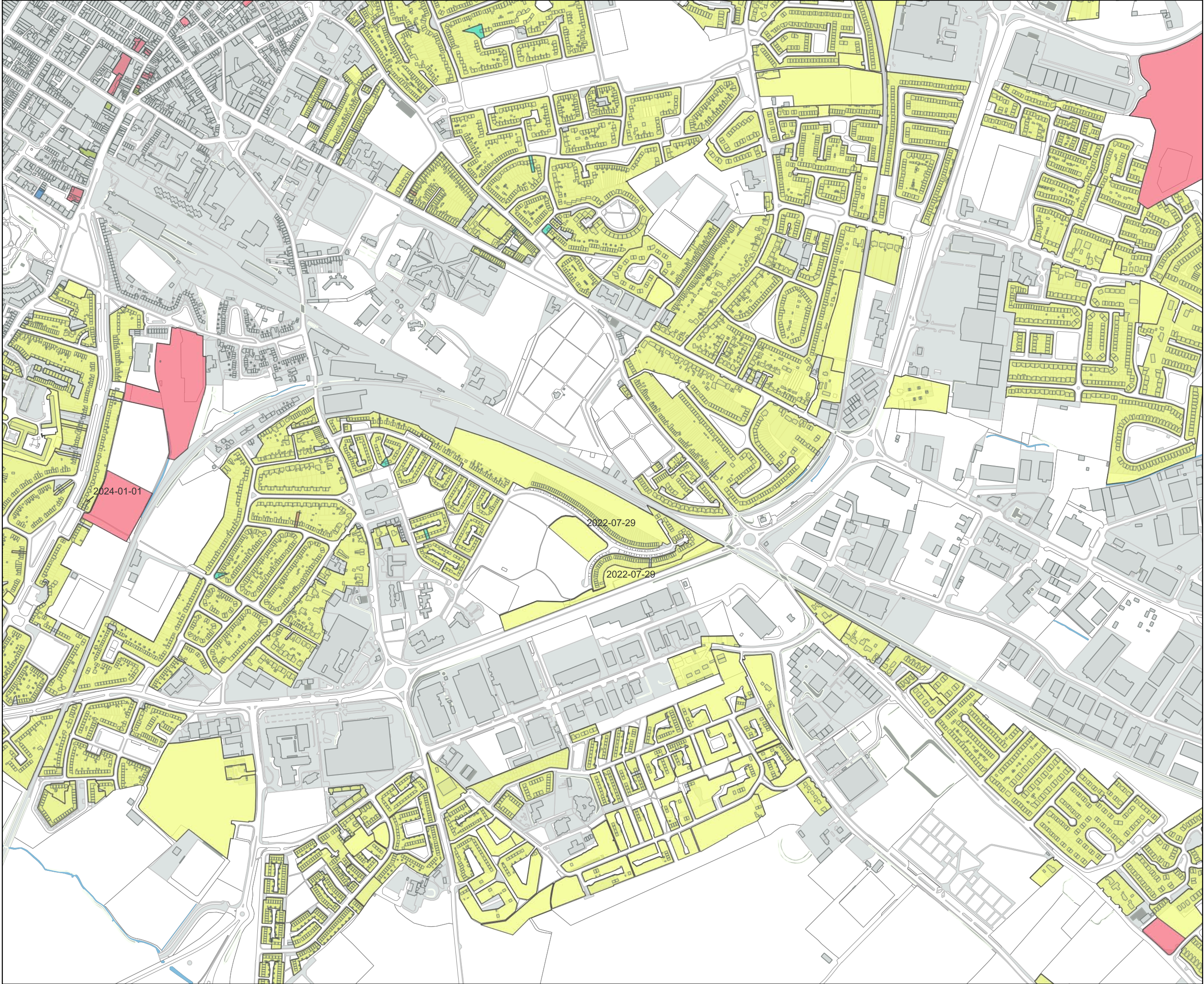
Residential land Area:
1354.363 ha.

Mixed Use land Area:
47.264 ha.

Notes:

- Residential properties, although included on the map, are not subject to RZLT if they are subject to Local Property Tax.
- Mixed use lands refer to lands where residential development is permitted in principle, comprising lands zoned City/ District/ Local/ Town/ Village Centre/ Mixed Use in accordance with the zoning map for the settlement.
- A date is indicated on the map where the lands were newly zoned for a use permitting residential development, or serviced after 1st January 2022.

DATE 01 February 2026	DWG. No. C&SM4/RZLT/26/R1
Táille Éireann Licence No. © National Mapping Division of Taithe Éireann. All rights reserved. Licence number CYAL50511180	



**Residential Zoned
Land Tax
Draft Map 2027**

**Limerick City & Suburbs,
including Mungret &
Anacotty Map 5**

Legend

- Residential lands in scope
- Mixed Use lands in scope
- Residential Proposed to be Excluded
- Mixed Use Proposed to be Excluded
- Residential Proposed to be Included
- Mixed Use Proposed to be Included
- Settlement Boundary

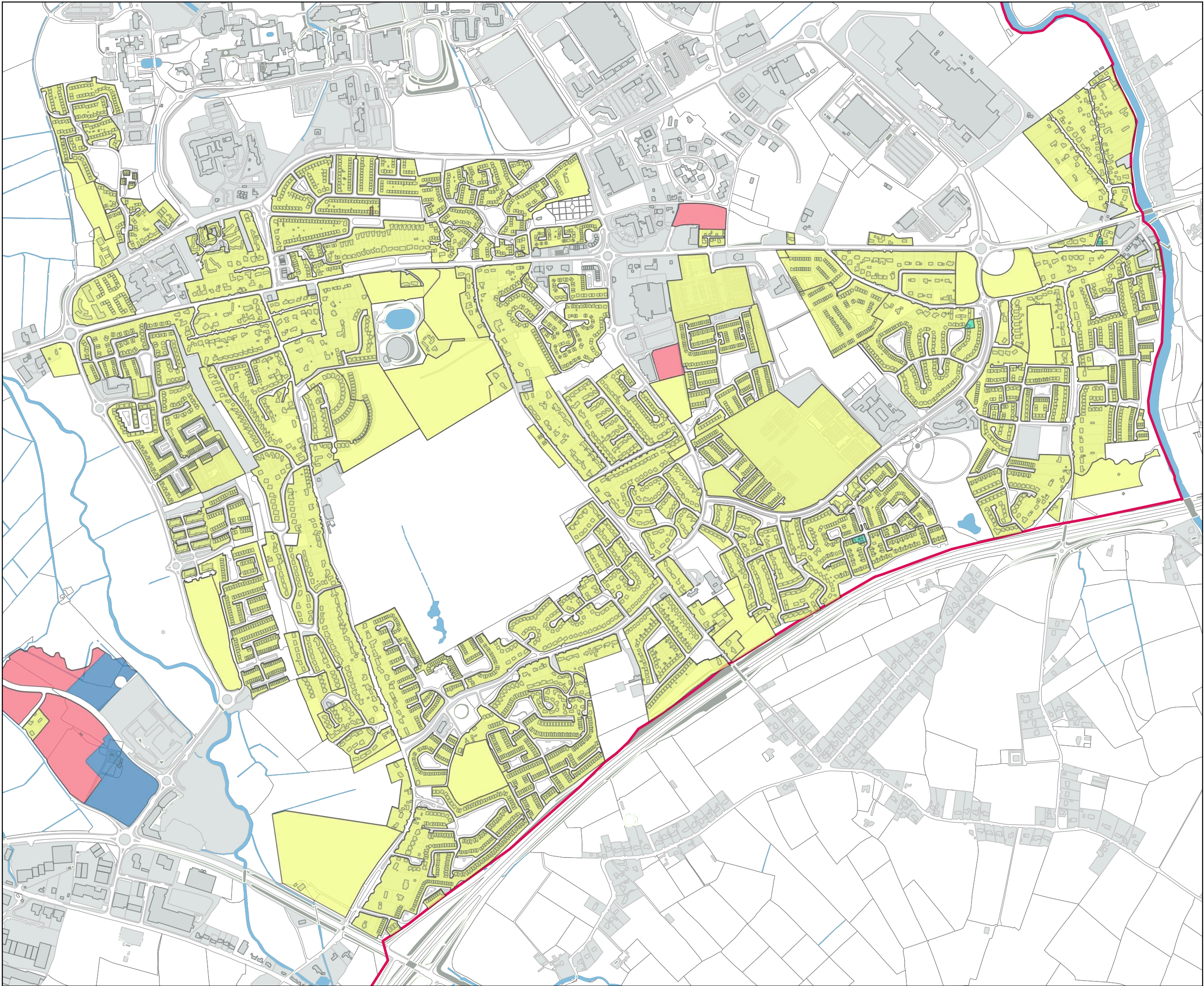
Residential land Area:
1354.363 ha.

Mixed Use land Area:
47.264 ha.

Notes:

- Residential properties, although included on the map, are not subject to RZLT if they are subject to Local Property Tax.
- Mixed use lands refer to lands where residential development is permitted in principle, comprising lands zoned City/ District/ Local/ Town/ Village Centre/ Mixed Use in accordance with the zoning map for the settlement.
- A date is indicated on the map where the lands were newly zoned for a use permitting residential development, or serviced after 1st January 2022.

DATE 01 February 2026	DWG. No. C&SM5/RZLT/D27/R1
Táille Éireann Licence No. © National Mapping Division of Taifé Éireann. All rights reserved. Licence number CYAL50511180	



**Residential Zoned
Land Tax
Draft Map 2027**

**Limerick City & Suburbs,
including Mungret &
Annacotty Map 6**

Legend

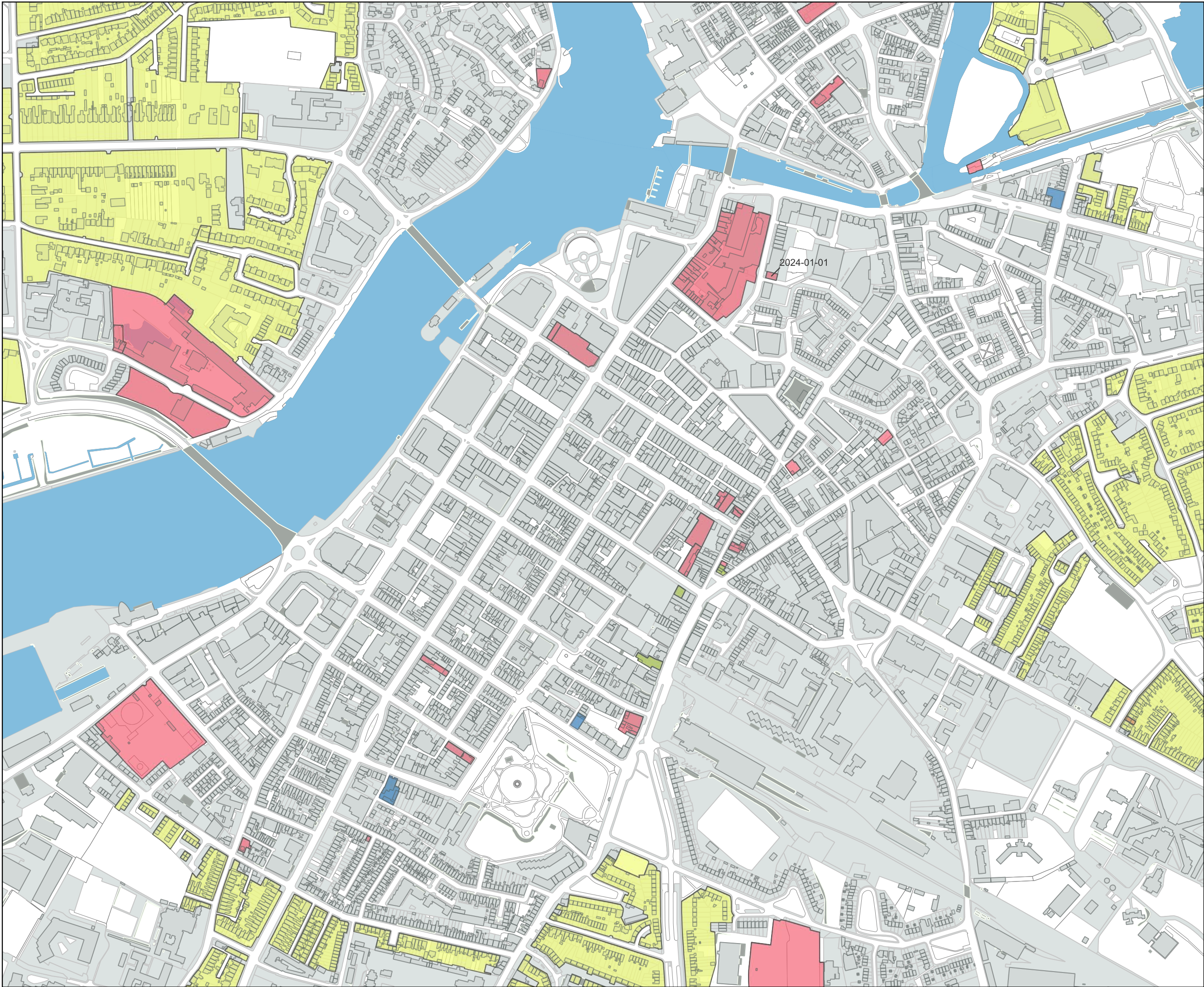
- Residential lands in scope
- Mixed Use lands in scope
- Residential Proposed to be Excluded
- Mixed Use Proposed to be Excluded
- Residential Proposed to be Included
- Settlement Boundary

Residential land Area:
1354.363 ha.

Mixed Use land Area:
47.264 ha.

- Notes:
- Residential properties, although included on the map, are not subject to RZLT if they are subject to Local Property Tax.
 - Mixed use lands refer to lands where residential development is permitted in principle, comprising lands zoned City/ District/ Local/ Town/ Village Centre/ Mixed Use in accordance with the zoning map for the settlement.
 - A date is indicated on the map where the lands were newly zoned for a use permitting residential development, or serviced after 1st January 2022.

DATE 01 February 2026	DWG. No. C&SM6/RZLT/D27/R1
Táille Éireann Licence No. © National Mapping Division of Táille Éireann. All rights reserved. Licence number CYAL50511180	



**Residential Zoned
Land Tax
Draft Map 2027**

**Limerick City & Suburbs,
including Mungret &
Annacotty Map 7**

Legend

- Residential lands in scope
- Mixed Use lands in scope
- Residential Proposed to be Excluded
- Mixed Use Proposed to be Excluded
- Residential Proposed to be Included
- Mixed Use Proposed to be Included
- Settlement Boundary

Residential land Area:
1354.363 ha.

Mixed Use land Area:
47.264 ha.

Notes:

- Residential properties, although included on the map, are not subject to RZLT if they are subject to Local Property Tax.
- Mixed use lands refer to lands where residential development is permitted in principle, comprising lands zoned City/ District/ Local/ Town/ Village Centre/ Mixed Use in accordance with the zoning map for the settlement.
- A date is indicated on the map where the lands were newly zoned for a use permitting residential development, or serviced after 1st January 2022.

DATE 01 February 2026	DWG. No. C&SM7/RZLT/D27/R1
Táille Éireann Licence No. © National Mapping Division of Táille Éireann. All rights reserved. Licence number CYAL50511180	