

# Active Travel Limerick

## Newsletter #41

10th of July 2025

**#ActiveTravelLimerick**



Comhairle Cathrach  
& Contae **Luimnigh**

**Limerick** City  
& County Council



**Údarás Náisiúnta Iompair**  
National Transport Authority



# Active Travel Limerick News

## “Section 38”

Active Travel Limerick will be carrying out proposed Section 38 works at **Bloodmill Road (L-10207) & Windsor Court, Castletroy View (L-10539), Limerick City.**

The scheme comprises of the following:

- Realignment of existing road markings on **Windsor Court, Castletroy View.**
- Junction tightening for traffic calming at the junction of **Bloodmill Road & Castletroy View**, including kerb realignment, footpath widening and alterations to existing grassed areas.
- Upgrade of existing pedestrian crossing on **Bloodmill Road**, to include for new raised zebra crossing.

Drawings and particulars of the proposed project are available for inspection at

- 1.Limerick City & County Council, City Hall, Merchants Quay (V94 WV90)
- 2.Limerick City & County Council, County Hall, Dooradoyle Road, Dooradoyle, Limerick (V94 WV78)

**And may be inspected during normal office hours from Friday, 27<sup>th</sup> of June to Friday 25<sup>th</sup> of July Inclusive.**

**[Click here to view or make a submission on MyPoint on the Section 38 for Proposed works Bloodmill Road \(L-10207\) & Windsor Court, Castletroy View \(L-10539\), Limerick City](#)**



# Active Travel Limerick News

## “Section 38”

Active Travel Limerick, in collaboration with the Cappamore-Kilmallock Operations Team, will be carrying out proposed Section 38 works at **Ballyorgan, Co. Limerick**.


The scheme comprises of the following:

- Installation of new **1.8 meter** wide footpath through the village.
- Installation of new drainage works.
- Install new tactile paving and drop kerbs.
- Install new road markings etc.
- Upgrade of existing public lighting.

Drawings and particulars of the proposed project are available for inspection at Kilmallock Area Office, Railway Road, Kilmallock, Co. Limerick (V35 K497)

**And may be inspected during normal office hours from Friday, 27<sup>th</sup> of June to Friday 25<sup>th</sup> of July Inclusive.**

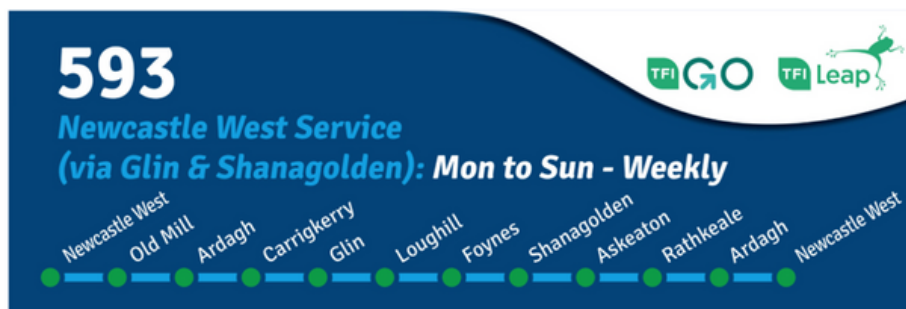
[Click here to view or make a submission on MyPoint on the Section 38 for Proposed Footpath Improvement Works on the L8547 Ballyorgan, Co. Limerick](#)



# Active Travel Limerick News

## “Enhances Local Link Routes”

Active Travel Limerick, on behalf of TFI Local Link Limerick Clare and the National Transport Authority, is installing new bus stop poles with information and timetable boards at Local Link stops along **Route 593 (Newcastle West via Glin & Shanagolden Service)**.



TFI Local Link services include both scheduled high-frequency routes and flexible, demand-responsive transport that can pick you up closer to home.

**Travel on TFI Local Link is free for Free Travel Pass holders and children under five, with services being wheelchair accessible.**

For bookings or information, contact:

Limerick's Local Link office: **069-22311**

1 Market Place, Newcastle West, Co. Limerick V42 A898

Opening hours :

- Monday to Thursday 8.30am to 5pm
- Friday 8.30am to 4pm
- Saturday & Sunday Closed

[Click here to find out more about TFI Local Link Limerick Clare](#)

# Active Travel Limerick News

## “Interactive Map update”

Since its launch in March 2025, Active Travel Limerick’s interactive map has been viewed over **10,000 times**. The map, available on the Active Travel homepage, allows users to track the progress of walking and cycling infrastructure projects across the city.

Recent updates reflect key project milestones. The **Plassey Park Scheme** has been marked as completed, while the **TUS Moylish to City Centre** route has progressed from approved to under construction. Additionally, new footpaths and segregated cycle lanes from the **Bloodmill Road** project have been added to the map.

The next scheduled update will include the **Mungret Park** permeability link, along with several new footpaths, crossings, and cycle lanes citywide. These additions are being delivered through Mobility Management Plans, which are required as part of the planning process for new developments.

[Click here to view Active Travel Limerick’s Interactive Map](#)





# TUS Moylish to City Centre Scheme

Works at TUS Moylish to City Centre are on an agreed two week break due to the concerts at Thomond Park. Works will recommence on **Monday the 21<sup>st</sup> of July 2025**.

When work recommences the following works are expected to take place:

- Erect pedestrian fencing (diversion in place for pedestrians) around the work zone outside **Mayorstone Garda Station** towards **Hassett's Cross** to ensure safety and restrict access.
- Excavate the ground and install ducting for essential services.

**Note: Two way traffic will be maintained, apart for very short intervals where plant & material will be going into the works area via the site access points, flagmen will be present during these operations.**




# Mill Road Scheme

The following works are anticipated to be carried out as part of the Mill Road Scheme over the coming weeks:

- Ongoing snagging works will continue throughout the scheme.
- Filling of joints along the wall and footpath is in progress and will continue.
- General site and compound clean-up is ongoing.
- Installation of signposts is scheduled.

**Night works are planned from 7:00 PM to 7:00 AM on Wednesday, July 16th and Thursday, July 17th to facilitate tarmac works.**





# Towns and Villages Schemes

Note: The Active Travel team are tasked with providing new and upgraded pedestrian infrastructure across Limerick City & County Council's Metropolitan and Municipal districts.

The following works at **R511 Roxborough, Ballysheedy, Co. Limerick** have been completed with funding from Active Travel Limerick.

The project includes a new footpath opposite Scoil an Spioraid Naoimh, providing a safe pedestrian access and a parking lay-by for school drop-offs. It also improves pedestrian links to the **Old Schoolhouse Montessori** and **Scoil an Spioraid Naoimh Primary School**. The scheme also added street lighting and necessary drainage. The new pelican crossing at the school will enhance safety, allowing children and parents to cross the R511 and access the footpaths on the opposite side.

Newly  
Constructed



Newly  
Constructed



We extend our sincere gratitude to our colleagues in the **Metropolitan Operations team of the District Roads Area** for their work in completing these schemes.



# ACTIVE TRAVEL LIMERICK

We are always happy to help with any queries  
you may have on our Active Travel projects



**Active Travel Limerick**

Email: [activetravel@limerick.ie](mailto:activetravel@limerick.ie)

PHONE 061 556000

[WWW.LIMERICK.IE](http://WWW.LIMERICK.IE)

[WWW.NATIONALTRANSPORT.IE](http://WWW.NATIONALTRANSPORT.IE)