

# LIMERICK DEVELOPMENT PLAN 2022-2028

## Volume 3A

Proposed Record of Protected Structures  
Metropolitan Area

Interim Plan  
Adopted June 2022

The image features a green halftone pattern covering most of the page. On the right side, there is a photograph of a stone building with a window. The text is located in the bottom left corner of the page.

The Members of the Metropolitan District at its meeting held on March 10th, 2025 resolved to add Nos. 35-39 Nicholas Street, Limerick to the Record of Protected Structures (Reg. No. 7016), in accordance with section 55 of the Planning and Development Act 2000 (as amended).

## Contents

Contents.....	1
1.0 Introduction to the Record of Protected Structures (RPS) – Metropolitan District of Limerick...	2
2.0 Record of Protected Structures Limerick City and Suburbs (in Limerick), Mungret and Annacotty – Metropolitan District of Limerick .....	3
2.1 Record of Protected Structures Levels 3, 4 and 5 settlements - Metropolitan District of Limerick.....	237
Castleconnell.....	237
Montpelier .....	250
Patrickswell .....	251
2.2 Record of Protected Structures in Rural Areas - Metropolitan District of Limerick .....	254

## 1.0 Introduction to the Record of Protected Structures (RPS) – Metropolitan District of Limerick




Limerick City and County Council is obliged to compile and maintain a Record of Protected Structures (RPS) under the provisions of the Planning and Development Act 2000 (as amended).

A Protected Structure, unless otherwise stated, includes the interior of the structure, the land lying within the curtilage of the structure and other structures lying within that curtilage and their interiors. The protection also extends to boundary treatments. The RPS contained within the Limerick Development Plan 2022 – 2028, represents a varied cross section of the built heritage of Limerick. The RPS is a dynamic record, subject to revision and addition. Sometimes, ambiguities in the address and name of the buildings can make it unclear whether a structure is included on the RPS. Where there is uncertainty, you should contact the Conservation Officer.

The Department of Housing, Local Government and Heritage is responsible for carrying out surveys of the architectural heritage on a county-by-county basis. Following the publication of the NIAH for Limerick City and County, and any subsequent Ministerial recommendations, the Council will consider further amendments to the Record of Protected Structures. The NIAH survey may be consulted online at [www.buildingsofireland.ie](http://www.buildingsofireland.ie)





Below is the list of the current Record of Protected Structures located in the Limerick City Metropolitan Municipal District, the list includes proposed additions as recommended by the NIAH under Section 53 of the Planning and Development Act 2000 (as amended). The Council will seek to include the NIAH recommended structures on the RPS in the County within the lifetime of this Plan. Useful resources when undertaking works in ACAs, or on Protected Structures can be found in the planning leaflet series available online at [www.opr.i.e.](http://www.opr.i.e.), the Department of Housing, Local Government and Heritage Advice Series at [www.buildingsofireland.ie](http://www.buildingsofireland.ie) and the advice and guidance on traditional building skills at [www.heritagecouncil.ie](http://www.heritagecouncil.ie). For objectives in relation to Protected Structures and NIAH recommended structures refer to Section 6.5.4 Architectural Heritage in Chapter 6: Environment, Heritage, Landscape and Green Infrastructure and Chapter 11: Development Management Standards, Volume 1, Written Statement.


2.0 Record of Protected Structures Limerick City and Suburbs (in Limerick), Mungret and Annacotty – Metropolitan District of Limerick


RPS Reg. No.	NIAH Reg. No.	Name	Location	Description	Photo
1595	None	The Bungalow	Ballysimon	Vernacular single storey dwelling	
1596	None	Ballysimon Bridge	Ballysimon	Single arch bridge	
1597	None	Unknown	Ballyvolane, Castletroy	Iron Bridge	





RPS Reg. No.	NIAH Reg. No.	Name	Location	Description	Photo
1598	None	Castle Troy	Castletroy	Medieval structure - castle	
1599	21900503	Plassey Bridge	Sreelane	Bridge, built c. 1840	
1600	21900504	Plassey Mill	Sreelane	Industrial, built in 1824	

RPS Reg. No.	NIAH Reg. No.	Name	Location	Description	Photo
1601	21900505	Plassey House	Sreelane	Country house, built c. 1770	 A large, white, two-story country house with a prominent portico and a large tree in the foreground.
1602	None	Plassey Fountain	Sreelane	Fountain	 A stone fountain in front of a white building.
1603	21819001	Milford House	Sreelane	Country house, built c. 1770	 A long, white, two-story building with many windows, possibly a townhouse or a large residence.
1604	21819002	Gate Lodge	Sreelane	Gate Lodge, built c. 1870	 A small, brick building with a gabled roof and a chimney, likely a gate lodge.




RPS Reg. No.	NIAH Reg. No.	Name	Location	Description	Photo
1605	21900610	Park House	Castletroy	Country house, built c. 1830	
1606	None	Glebe House	Newcastle, Castletroy	Dwelling	
1607	21818003	Kilmurry Church of Ireland Church	Newcastle Castletroy	Church of Ireland, built in 1812	
1608	None	Annacotty Creamery	Rivers, Annacotty	Commercial	

RPS Reg. No.	NIAH Reg. No.	Name	Location	Description	Photo
1610	None	Eamonn Nicholas	Rivers, Annacotty	Shops and dwellings	
1611	None	Black Swan	Rivers, Annacotty	Shops and dwellings	
1612	None	Unknown	Rivers, Annacotty	Shops and dwellings	





RPS Reg. No.	NIAH Reg. No.	Name	Location	Description	Photo
1613	None	Ryan's Gala	Rivers, Annacotty	Shops and dwellings	
1614	21900605	Annacotty Mill	Rivers, Annacotty	Industrial, built c. 1790	
1615	None	Annacotty House	Newtown	Country house	
1616	21821005	The Hurlers (Coaching Inn)	Dublin Road, Newcastle	Coaching inn, built c. 1830	

RPS Reg. No.	NIAH Reg. No.	Name	Location	Description	Photo
1618	21821001	Yoma	Dublin Road, Newcastle, Castletroy	Urban house, built in 1937	
1619	21821002	Cooleen	Monaleen Road, Newcastle, Castletroy	Urban house, built in 1936	
1620	21821003	Sunning Hill	Monaleen Road, Newcastle, Castletroy	Urban house, built in 1936	
1621	21820004	Cooltara	Newcastle, Castletroy	Urban house, built in 1937	




RPS Reg. No.	NIAH Reg. No.	Name	Location	Description	Photo
1622	None	Spa Well (Chalybeate)	Newtown	Spring well with brick structure	
1623	21820001	Saint Senan's/ Dromroe	Plassey Park Road, Dromroe	Country house, built c. 1820	
1624	21820002	Glenleam	Dublin Road, Newcastle, Castletroy	Urban house, built c. 1940	
1625	21820003	Castlevew House	Dublin Road, Newcastle, Castletroy	Former Police Barracks, built c. 1850	




RPS Reg. No.	NIAH Reg. No.	Name	Location	Description	Photo
1626	None	New Castle	Newcastle	Medieval structure - castle	
1627	21821004	Saint Mary Magdalen Roman Catholic Church	Monaleen Road, Newcastle, Castletroy	Roman Catholic Church, built in 1873	
1628	None	Groody Toll House	Rhebogue Meadows	Turn pike house	





RPS Reg. No.	NIAH Reg. No.	Name	Location	Description	Photo
1629	None	Blood Mill	Singland	Industrial	
1630	None	Singland Mill	Kilbane/ Rhebogue Meadows/ Towlerton	Industrial	
1631	None	Singland House	Singland	Country house	
1632	None	King William's Well	Singland	Spring well	





RPS Reg. No.	NIAH Reg. No.	Name	Location	Description	Photo
1633	None	Mary Magdalene Well	Kilbane	Holy well	
1634	21900507	O'Shea's Pub	Ballysimon Cross, Ballysimon	Thatched building, built c. 1790	
1635	21900506	Glen Sheil	Garryglass, Ballysimon	Country house - vernacular, built c. 1920	
1636	None	Nolan's Farmhouse	Garryglass, Ballysimon	Country house - vernacular	





RPS Reg. No.	NIAH Reg. No.	Name	Location	Description	Photo
1637	21901301	South Hill	Roxborough Road, Rathbane South	Country house, built c. 1820	
1638	21901324	Nolan's	Bohereen, Limerick South	Thatched building, built c. 1850	
1639	None	Hurley's House	Crossagalla	Two-storey dwelling	
1640	None	Rathurd Castle	Rathurd	Medieval site - castle	





RPS Reg. No.	NIAH Reg. No.	Name	Location	Description	Photo
1641	21901331	Donaghmore Roman Catholic Church (Saint Patrick's Church)	Bohereen, Roxborough	Roman Catholic Church, built in 1820	
1642	21901332	Parochial House	Bohereen, Roxborough	Detached five-bay two-storey parochial house, built c. 1880	
1643	None	Donaghmore School	Bohereen, Roxborough	Institutional	


RPS Reg. No.	NIAH Reg. No.	Name	Location	Description	Photo
1644	None	Ballinacurra Bridge	Ballykeefe, Dooradoyle	Road bridge	
1645	None	Lahiff's	Ballykeefe	Thatched building	
1646	None	County Hall	Dooradoyle	Civic building	





RPS Reg. No.	NIAH Reg. No.	Name	Location	Description	Photo
1647	None	Dunmore House	Ballykeefe	Dwelling	
1648	None	Saint Paul's	Dooradoyle	Roman Catholic Church	
1649	None	Hospital Chapel	Dooradoyle	Roman Catholic Church	
1650	None	O'Grady's	Baunacloka, Mungret	Thatched building	






RPS Reg. No.	NIAH Reg. No.	Name	Location	Description	Photo
1651	21901310	Templemungret House	Skehacreggaun	Country house, built c. 1880	
1652	None	Toberpatrick	Skehacreggaun	Early Christian site - holy well	
1653	21901316	School	Moneteen	Institutional - former boys national school, dated 1860	
1656	None	Mungret Abbey	Dromdarrig	Medieval site – abbey in ruins	


RPS Reg. No.	NIAH Reg. No.	Name	Location	Description	Photo
1657	None	Church	Dromdarrig	Medieval – church in ruins	
1658	21901312	Mungret College	Dromdarrig	Institutional - school, built in 1858	
1659	21901317	Mungret College Gate Lodge	Dromdarrig	Former gate lodge, built c. 1860	
1660	21901313	Mungret College Chapel	Dromdarrig	Gothic wing and chapel, built c. 1890	





RPS Reg. No.	NIAH Reg. No.	Name	Location	Description	Photo
1661	21901312	Mungret College	Dromdarrig	Stables and outbuildings	
1663	21901311	Mount Mungret	Moneteen	Country house, built in 1826	
1664	None	Eddie Shanahan's Pub	Rathmale	House/ pub	
1665	None	Pump	Rathmale	Village pump	





RPS Reg. No.	NIAH Reg. No.	Name	Location	Description	Photo
1666	None	O'Donoghue's House	Castlemungret	Single storey house	
1667	None	Saint Oliver Plunkett	Moneteen	Roman Catholic Church	
1668	None	Willowdale	Gouldavoher	Former Parochial House	
1669	21901306	Saint Nessian's Roman Catholic Church (Raheen Church)	Raheen	Roman Catholic Church, built in 1845, extended in 1992	




RPS Reg. No.	NIAH Reg. No.	Name	Location	Description	Photo
1670	21901308	Barry's	Gouldavoher, Raheen	Thatched building, built c. 1800	
1671	21901309	Roche Castle	Ballycummin	Country house, built c. 1830	
1672	None	Loughmore House	Baunacloka, Mungret	Single and two storey dwelling	
1694	None	Banemore Church	Banemore	Roman Catholic Church	





RPS Reg. No.	NIAH Reg. No.	Name	Location	Description	Photo
3001	21508009	Villier's Alms Houses	Dominick Street/ Old Verdant Place	Originally the site of the Bishop's Palace up to 1661. Endowed by Mrs. Hannah Villiers in her will, the alms houses were built in 1825, designed by the Paine Brothers, of Gothic composition	
3002	21508010	Walls of Limerick - Saint Saviour's stretch	Island Road North	Medieval City wall remnant - surrounding remains of Saint Dominick's Abbey with North Sallyport	
3003	21507007	The Treaty Stone	Clancy's Strand	A rough-hewn limestone block raised on a pedestal on which the Treaty of Limerick was signed on the 3rd October 1691, marking the surrender of the City to William of Orange	
3004	None	King John's Castle	Castle Street/ Thomond Bridge	Anglo-Norman Masonry Castle constructed by the Anglo Normans between the late 12 <sup>th</sup> and the early 14 <sup>th</sup> Century	
3005	21508012	The Widow's Alms Houses	Nicholas Street	Terrace of five three-bay two-storey limestone alms houses, reputedly built in 1691, restored in 1970 and renovated by Limerick Corporation in 1993	





RPS Reg. No.	NIAH Reg. No.	Name	Location	Description	Photo
3006	21508010	Dominican Priory Wall and Nuns' graveyard (Site of Saint Dominick's Abbey, Walls of Limerick and Saint Saviour's stretch)	Barrack Street	Nuns' graveyard, in use since the mid-19th Century. Located on the site of Saint Dominick's Abbey, one remaining above ground wall with Grotto	
3007	None	Limerick City Walls - Peter's Cell Stretch	Island Road/ Peter's Cell	Medieval City wall remnant	
3008	21508015	Parochial House	Athlunkard Street	Detached five-bay three-storey limestone parochial house, built c. 1710	





RPS Reg. No.	NIAH Reg. No.	Name	Location	Description	Photo
3009	21508014	Saint Mary's Church of Ireland Cathedral	Nicholas Street/ Athlunkard Street	Freestanding cruciform-plan limestone Church of Ireland cathedral, begun c. 1160	
3010	21513057	The Exchange	Nicholas Street	Arcaded six-bay single-storey limestone exterior wall forming the remains of the former Exchange, originally built c. 1673, rebuilt in 1702 and again in 1777	
3011	None	Bourke's Castle	Athlunkard Street	Remains of a fortified town house late 16 <sup>th</sup> Century. Residence of Alderman John Bourke who resided there in 1654. Mostly removed with the widening of Mary's Lane to form Athlunkard Street in 1824	
3012	21513060	County Courthouse	Merchant's Quay	Detached quadrangular five-bay two-storey rendered courthouse, built in 1809	





RPS Reg. No.	NIAH Reg. No.	Name	Location	Description	Photo
3013	21513013	The Hunt Museum	Rutland Street	Detached five-bay three-storey limestone former customs house, built between 1765 and 1769	
3015	None	Fanning's Castle - Tower House	Off Mary's Street, rear of Saint Anne's Technical Institute, backlands opposite Emily Place	Remains of a fortified tower house. Built in the late 16th Century, home of Dominic Fanning, Mayor of Limerick during the siege of 1651	
3016	21513053	Barrington's Hospital	George's Quay/ Mary Street	Detached five-bay three-storey over basement limestone hospital building, c.1829	
3017	None	Walls of Dominican Chapel (Fish Lane)	Northern Relief Road, adjoining Fish Lane	Erected 1730 and occupied up to 1816, partially demolished and walls remain	




RPS Reg. No.	NIAH Reg. No.	Name	Location	Description	Photo
3018	None	Limerick City Walls - Charlotte's Quay carpark stretch	Adjoins south-eastern corner of Charlotte's Quay carpark, west of Broad Street Leaf Apartments	Medieval City wall remnant	
3019	None	Limerick City Walls - Irishtown Linear Park/ Lelia Street stretch	South of Clare Street, East of Garvey's Range, West of Grattan Court and Lelia Street, rear of 23-34 Johnsgate Villas	Medieval City wall remnant	
3020	None	Limerick City Walls - The Gables/ Saint John's Hospital Stretch	South of New Road, The Gables, north eastern road end of Saint John's Hospital grounds, Pennywell	Medieval City wall remnant	





RPS Reg. No.	NIAH Reg. No.	Name	Location	Description	Photo
3021	21513039	Saint John's Church of Ireland	John's Square/ Church Street	Freestanding double-height Romanesque style limestone church, built 1843 on the site of a medieval church, architect Joseph Welland	
3022	None	Saint John's Church of Ireland Church and Graveyard	Church Street	Graveyard containing numerous gravestones and monuments	
3023	21518041	Freestanding limestone Gothic style drinking fountain	John's Square/ Cathedral Place	Freestanding limestone ashlar and polychrome marble Gothic Revival style drinking fountain, erected c.1865	
3024	None	Limerick City Walls - The Citadel/ Saint John's Hospital	Entrance to Saint John's Hospital New Road/ Pennywell Road	Medieval City wall remnant	





RPS Reg. No.	NIAH Reg. No.	Name	Location	Description	Photo
3025	21518042	Saint John's Roman Catholic Cathedral	Cathedral Place/ Garryowen Road	Detached Gothic Revival sneaked ashlar limestone Roman Catholic Cathedral, built between 1855-1861, cruciform plan, with a soaring tower attached to the northwest side elevation	
3026	21518044	Sarsfield Memorial	Cathedral Place	Freestanding bronze statue of Patrick Sarsfield on an ashlar limestone pedestal, erected in 1881	
3027	21518030	Catholic Young Men's Society Saint John's Branch	Upper William Street, Newtownmahon	Freestanding three-bay two-storey over basement building, c.1815. Originally store keeper's quarters for the artillery barracks and historically used as a temperance hall	
3028	21517289	Tait Memorial Clock	Baker Place/ Davis Street	Freestanding carved limestone Gothic style clock tower, erected in 1867	






RPS Reg. No.	NIAH Reg. No.	Name	Location	Description	Photo
3029	21517293	Sarsfield Credit Union - former Limerick Savings Bank	Glentworth Street/ Catherine Street	Attached pro-style tetra-style limestone Doric temple bank building, built in 1839 designed by Sir Thomas Deane	
3030	21517294	Former Trinity Church (Health Service Executive)	31-33 Catherine Street	Attached three-bay two-storey over basement limestone pedimented former Episcopal church flanked by a pair of red brick townhouses to either side, built between 1830 and 1840	
3031	21517285	War Memorial	Pery Square	Freestanding carved limestone cross on stepped plinth-base, erected c. 1950, in memory of the 1st and 2nd World Wars	
3032	21512010	Sarsfield Bridge	Sarsfield Street/ Ennis Road	Five-span limestone road bridge, dated 1831, spanning the River Shannon joining Sarsfield Street and Ennis Road	




RPS Reg. No.	NIAH Reg. No.	Name	Location	Description	Photo
3033	21511008	Our Lady of the Rosary Roman Catholic Church	Ennis Road/ North Circular Road	Freestanding single-cell timber clad Roman Catholic church, built in 1951	
3034	21517177	Saint Michael's Church of Ireland Church	Pery Square	Detached Church of Ireland church, completed in 1844, Georgian Gothic Revival design of James and George Pain	
3035	21517287	Rice's Memorial	People's Park, Pery Square	Freestanding limestone Greek Doric column surmounted by Portland stone sculpture of Thomas S. Rice, erected in 1829	
3036	21517118	O'Connell Monument	The Crescent	Freestanding bronze figurative sculpture of Daniel O'Connell (1775-1847), dated 1857	




RPS Reg. No.	NIAH Reg. No.	Name	Location	Description	Photo
3037	21522005	Nationalist Martyrs Monument	Mount Saint Lawrence's Cemetery - Old Cork Road/ Mount Street Lower	Freestanding funerary monument, erected c. 1887, forming a memorial to Irish Nationalism, Celtic Revival idiom	
3038	21508002	Thomond Bridge Toll House	Verdant Place/ Castle Street	End-of-terrace three-bay two-storey limestone former tollhouse, built c. 1840. Erected to receive tolls entering the city from Thomond to the west of the Shannon. Architects Pain Brothers designed functional loosely fortified defensive character with 19th Century romantic and Gothic Revival tradition	
3039	21521011	Saint Alphonsus Redemptorist Church	South Circular Road	Attached limestone Roman Catholic church, built between 1858 and 1862, architect Thomas Hardwick	





RPS Reg. No.	NIAH Reg. No.	Name	Location	Description	Photo
3040	21517284	The Carnegie Building Art Gallery	Pery Square	Freestanding ten-bay two-storey former Carnegie Library building, constructed in 1916 and converted to the City Gallery of Art in 1985	
3041	21518014	Saint Saviour's Roman Catholic Church	Baker Place, Dominick Street	Detached rectangular plan ashlar limestone church, dated 1815, largely reworked to form its current composition, c. 1860- 1870	
3042	21508003	The Bishop's Palace	Church Street/ Castle Street	End-of-terrace five-bay three-storey limestone former bishop's palace, built c. 1740, extensively restored c. 1990	
3043	21513056	Gerald Griffin Memorial Schools	Bridge Street/ Court House Lane	Detached four-bay two-storey over concealed basement limestone former courthouse building, built c. 1756	




RPS Reg. No.	NIAH Reg. No.	Name	Location	Description	Photo
3044	21513028	Milk Market	Mungret Street, Corn Market	Irregular quadrangular-plan multiple-bay single-storey limestone market building, built c. 1800	
3045	21513020	Saint Michael's Church Remains and Graveyard	Michael Street	Saint Michael's Church remains and Graveyard	
3046	21513035	Medieval House, Irishtown	Curry's Lane, (surrounded to rear by United Drug Premises)	Detached square-plan roofless rubble limestone structure, built c. 1500. Also known as the Alms House. One of the few above ground medieval remains of secular architecture in Irishtown	
3047	21508007	Saint Munchin's Church of Ireland Church and Graveyard	Church Street	Detached four-bay Board of the First Fruits Church of Ireland Church, built in 1827, to the designs of James Pain	




RPS Reg. No.	NIAH Reg. No.	Name	Location	Description	Photo
3048	21508019	Bannatyne Pyramidal Mausoleum	Saint Munchin's Church of Ireland, Church Street	Raised limestone square-plan pyramidal mausoleum, erected c. 1855, within grounds of Saint Munchin's Church of Ireland	
3049	21508008	Jones Mausoleum	Saint Munchin's Church of Ireland, Church Street	Freestanding limestone mausoleum, erected c. 1850, in a stripped classical idiom	
3050	None	Remains of Medieval Mill, Undercroft Cellars and Bridge	Civic Public Open Space, City Hall	Remains of Medieval Mill, undercroft Cellars and Bridge remains preserved in situ	
3051	21517021	103 Henry Street	103 Henry Street	Attached five-bay three-storey over basement former house, built for Edmond Sexton Pery c. 1780	
3052	None	Limerick City Walls - Peter's Cell	Island Road/ Peter's Cell	Medieval City wall remnant. Projecting corbels and wall	




RPS Reg. No.	NIAH Reg. No.	Name	Location	Description	Photo
3053	None	Old Gaol – Medieval House	37 Mary Street/ Goal Lane	External wall and archaeological remains of Old Gaol	
3054	21512012	Limerick 1916 Memorial	Sarsfield Bridge	Freestanding carved ashlar limestone memorial, erected c. 1930, with bronze figurative statuary, depicting the Fenian Tom Clarke	
3055	21508004	2 Church Street	2 Church Street (Adjoining Bishop's Palace)	Terraced three-bay two-storey exposed rubble limestone former alms house, built c. 1760	

RPS Reg. No.	NIAH Reg. No.	Name	Location	Description	Photo
3056	21508005	3 Church Street	3 Church Street	Terraced two-bay two-storey exposed rubble limestone former alms house, built c. 1760	
3057	21508006	4 Church Street	4 Church Street	End of terrace two-bay two-storey exposed rubble limestone former alms house built c. 1760	
3058	21508013	City Hall Façade of former Gaol to Crosbie Row	Crosbie Row	Five-bay two-storey limestone breakfront facade to former gaol, northwest elevation, built between 1811 and 1813	

RPS Reg. No.	NIAH Reg. No.	Name	Location	Description	Photo
3059	None	Limerick City Walls - Verdant Place	Verdant Place, adjoining Villiers Alms Houses	Medieval City wall remnant	
3060	21512005	Former Franciscan Roman Catholic Church	Henry Street, Franciscan Lane	Attached limestone ashlar Franciscan Roman Catholic Church, built between 1876-1886, but not finished until 1929	
3061	21512058	Limerick Museum – Franciscan Friary	Henry Street, Bedford Row	Attached four-bay three-storey friary building, built between 1876-1886, but not finished until 1929	
3062	21513021	Limerick Printmakers	Robert Street	Detached six-bay six-storey random coursed stone corn warehouse, built c. 1800	




RPS Reg. No.	NIAH Reg. No.	Name	Location	Description	Photo
3063	21518012	Athenaeum Building and Hall (Theatre) to rear	30 Cecil Street	Constructed to the designs of John Fogarty. Purchased in 1854 by the Limerick Athenaeum Society who built the adjoining Athenaeum Hall (to rear) as a public lecture theatre then went onto become a performing arts theatre (Commonly known as the Royal). 1990s parts to rear rebuilt after fire	
3064	21517074	2 Mallow Street Lower	2 Mallow Street Lower	Terraced two-bay four-storey over basement red brick house c. 1830	
3065	21517073	3 Mallow Street	3 Mallow Street Lower	Terraced two-bay four-storey over basement red brick house c. 1830	




RPS Reg. No.	NIAH Reg. No.	Name	Location	Description	Photo
3066	21517072	O'Malley Griffin (Brokers) Ltd.	4 Mallow Street Lower	Terraced two-bay four-storey over basement red brick house c. 1830	
3067	21517071	5 Mallow Street Lower	5 Mallow Street Lower	Terraced two-bay four-storey over basement red brick house c. 1830	
3068	21517070	6 Mallow Street	6 Mallow Street Lower	Terraced two-bay four-storey over basement red brick house c. 1830	




RPS Reg. No.	NIAH Reg. No.	Name	Location	Description	Photo
3069	21517069	7 Mallow Street	7 Mallow Street Lower/ Henry Street	Corner sited end of terrace two-bay four-storey over basement red brick house c. 1830	
3070	21517052	8 Lower Mallow Street	8 Lower Mallow Street	End of terrace two-bay four-storey over basement red brick house c. 1840	
3071	21517053	9 Lower Mallow Street	9 Lower Mallow Street	Terraced two-bay four-storey over basement c. 1830	




RPS Reg. No.	NIAH Reg. No.	Name	Location	Description	Photo
3072	21517054	10 Lower Mallow Street	10 Lower Mallow Street	Terraced two-bay four-storey over basement c. 1840	
3073	21517055	11 Lower Mallow Street	11 Lower Mallow Street	Terraced two-bay four-storey over basement c. 1840	
3074	21517056	12 Lower Mallow Street	12 Lower Mallow Street	Terraced two-bay four-storey over basement c. 1840	




RPS Reg. No.	NIAH Reg. No.	Name	Location	Description	Photo
3075	21517057	13 Lower Mallow Street	13 Lower Mallow Street	Terraced two-bay four-storey over basement c. 1840	
3076	21517058	14 Lower Mallow Street	14 Lower Mallow Street/ Theatre Lane	End of terrace two-bay four-storey over basement c. 1840	
3077	None	2 Mallow Street	2 Mallow Street	End of terrace two-bay three-storey over basement	




RPS Reg. No.	NIAH Reg. No.	Name	Location	Description	Photo
3078	None	3 Mallow Street	3 Mallow Street	Terraced two-bay three-storey over basement	
3079	None	4 Mallow Street	4 Mallow Street	Terraced two-bay three-storey over basement	
3080	None	6 Mallow Street	6 Mallow Street	Attached end-of-terrace two-bay four-storey over basement red brick house, built c. 1850, with a segmental-arched door opening	

RPS Reg. No.	NIAH Reg. No.	Name	Location	Description	Photo
3081	21517250	7 Mallow Street	7 Mallow Street	Terraced two-bay four-storey over basement red brick house, built c. 1850, with a segmental-arch door opening	
3082	21517249	8 Mallow Street	8 Mallow Street	Terraced two-bay four-storey over basement red brick house, built c. 1850, with a segmental-arch door opening	
3083	21517248	9 Mallow Street	9 Mallow Street	Terraced two-bay four-storey over basement red brick house, built c. 1850, with a segmental-arch door opening	





RPS Reg. No.	NIAH Reg. No.	Name	Location	Description	Photo
3084	21517247	10 Mallow Street	10 Mallow Street	Corner-sited end-of-terrace two-bay four-storey over basement red brick house, built c. 1850, forming one of three terraced houses distinguished by channel rustication at ground floor level and wrought-iron railings enclosing the front sites	
3085	21517296	11 Mallow Street	11 Mallow Street/ Catherine Street	Corner-sited end-of-terrace two-bay red brick house, built c. 1830	
3086	21517297	Avondale	12 Mallow Street	Terraced two-bay four-storey over basement red brick former townhouse, built c. 1830	





RPS Reg. No.	NIAH Reg. No.	Name	Location	Description	Photo
3087	21517298	13 Mallow Street	13 Mallow Street	Terraced two-bay four-storey over basement red brick former townhouse, built c. 1830	
3088	21517299	14 Mallow Street	14 Mallow Street	Terraced two-bay four-storey over basement red brick former townhouse, built c. 1830	
3089	21517300	15 Mallow Street	15 Mallow Street	Terraced two-bay four-storey over basement red brick former townhouse, built c. 1830	





RPS Reg. No.	NIAH Reg. No.	Name	Location	Description	Photo
3090	21517301	Kylemore House	16 Mallow Street	Terraced two-bay four-storey over basement red brick former townhouse, built c. 1830	
3091	21517305	17 Mallow Street	17 Mallow Street	Corner-sited end-of-terrace red brick house, built c. 1830, with an untreated side elevation facing Pery Square	
3092	21517306	18 Mallow Street	18 Mallow Street	Terraced two-bay four-storey over basement red brick house, built c. 1830	





RPS Reg. No.	NIAH Reg. No.	Name	Location	Description	Photo
3093	21517307	19 Mallow Street	19 Mallow Street	Terraced two-bay four-storey over basement red brick house, built c. 1830	
3094	21517308	20 Mallow Street	20 Mallow Street	Terraced two-bay four-storey over basement red brick house, built c. 1830	
3095	21517309	21 Mallow Street	21 Mallow Street	Terraced two-bay four-storey over basement red brick house, built c. 1830	




RPS Reg. No.	NIAH Reg. No.	Name	Location	Description	Photo
3096	21517310	22 Mallow Street	22 Mallow Street	Terraced two-bay four-storey over basement red brick house, built c. 1830	
3097	21517311	23 Mallow Street	23 Mallow Street/ Catherine Place	Corner-sited end-of-terrace two-bay four-storey over basement red brick house, built c. 1830	
3098	21517217	24 Mallow Street	24 Mallow Street	Terraced two-bay four-storey over basement red brick house, built c. 1840	





RPS Reg. No.	NIAH Reg. No.	Name	Location	Description	Photo
3099	21517216	25 Mallow Street	25 Mallow Street	Terraced two-bay four-storey over basement red brick house, built c. 1840	
3100	21517215	26 Mallow Street	26 Mallow Street	Terraced two-bay four-storey over basement red brick house, built c. 1840	
3101	21517214	27 Mallow Street	27 Mallow Street	Terraced two-bay four-storey over basement red brick house, built c. 1840	
3102	21517213	28 Mallow Street	28 Mallow Street	End-of-terrace two-bay four-storey over basement red brick former townhouse, built c. 1840, with three-centred arch door opening	



RPS Reg. No.	NIAH Reg. No.	Name	Location	Description	Photo
3106	None	35 Mallow Street	35 Mallow Street	Forms the rear return of No. 64 O'Connell Street, a corner-sited end-of-terrace three-bay four-storey over basement brick former house, built c. 1830	
3107	None	Carbury House	Catherine Place	Two-storey commercial premises	
3108	21517218	1 Catherine Place	1 Catherine Place/ Mallow Street	Corner sited end-of-terrace three-bay four-storey over basement red brick townhouse, built c. 1840	
3109	21517219	2 Catherine Place	2 Catherine Place	Terraced two-bay four-storey over basement brick townhouse, built c. 1830	




RPS Reg. No.	NIAH Reg. No.	Name	Location	Description	Photo
3110	21517220	3 Catherine Place	3 Catherine Place/ Phayer's Place	End-of-terrace two-bay four-storey over basement red brick house, built c. 1840	
3111	21517316	6 Catherine Place	6 Catherine Place	Attached two-bay four-storey over basement former townhouse, built c. 1840	
3112	21517315	7 Catherine Place	7 Catherine Place	Attached two-bay four-storey over basement former townhouse, built c. 1840	
3113	21517221	8 Catherine Place	8 Catherine Place	Semi-detached six-bay four-storey over basement red brick townhouse, built c. 1840	





RPS Reg. No.	NIAH Reg. No.	Name	Location	Description	Photo
3114	None	1 Killoran Terrace	1 Killoran Terrace, Catherine Place	Two-storey over basement, terraced	
3115	None	2 Killoran Terrace	2 Killoran Terrace, Catherine Place	Two-storey over basement, terraced	
3116	None	3 Killoran Terrace	3 Killoran Terrace, Catherine Place	Two-storey over basement, terraced	
3117	None	4 Killoran Terrace	4 Killoran Terrace, Catherine Place	Two-storey over basement, terraced	





RPS Reg. No.	NIAH Reg. No.	Name	Location	Description	Photo
3118	None	5 Killoran Terrace	5 Killoran Terrace, Catherine Place	Two-storey over basement, end of terrace	
3119	21517273	Former Saint Michael's Scout Hall	Hartstonge Street/ Catherine Place	Corner-sited detached three-bay two-storey building, built c. 1900	
3120	21517103	7 Lower Hartstonge Street	7 Lower Hartstonge Street/ Jesuit's Lane	End-of-terrace single-bay four-storey over basement brown brick house, built c. 1840	
3121	21517102	8 Lower Hartstonge Street	8 Lower Hartstonge Street	Terraced single-bay four-storey over basement brick townhouse, built c. 1840	




RPS Reg. No.	NIAH Reg. No.	Name	Location	Description	Photo
3122	21517101	9 Lower Hartstonge Street	9 Lower Hartstonge Street	Terraced single-bay four-storey over basement brick townhouse, built c. 1840	
3123	21517100	10 Lower Hartstonge Street	10 Lower Hartstonge Street	Terraced single-bay four-storey over basement brick townhouse, built c. 1840	
3124	21517097	P.A. Martin and Co. Solicitors	11 Lower Hartstonge Street	Terraced two-bay four-storey over basement brick townhouse, built c. 1840	
3125	21517096	12 Lower Hartstonge Street	12 Lower Hartstonge Street	Terraced two-bay four-storey over basement brick townhouse, built c. 1840	




RPS Reg. No.	NIAH Reg. No.	Name	Location	Description	Photo
3126	21517095	13 Lower Hartstonge Street	13 Lower Hartstonge Street	Terraced two-bay four-storey over basement brick townhouse, built c. 1840	
3127	21517094	14 Lower Hartstonge Street - Crescent Arch	14 Lower Hartstonge Street	Terraced three-bay four-storey over basement brick townhouse, built c. 1820	
3128	21517093	15 Lower Hartstonge Street	15 Lower Hartstonge Street	Terraced two-bay four-storey over basement brick townhouse, built c. 1820	

RPS Reg. No.	NIAH Reg. No.	Name	Location	Description	Photo
3129	21517092	16 Lower Hartstonge Street	16 Lower Hartstonge Street	Terraced two-bay four-storey over basement brick townhouse, built c. 1820	
3130	21517091	17 Lower Hartstonge Street	17 Lower Hartstonge Street	Terraced two-bay four-storey over basement brick townhouse, built c. 1820	
3131	21517090	18 Lower Hartstonge Street	18 Lower Hartstonge Street	Terraced two-bay four-storey over basement brick townhouse, built c. 1820	




RPS Reg. No.	NIAH Reg. No.	Name	Location	Description	Photo
3132	21517089	Saint Rita	19 Lower Hartstonge Street	Terraced two-bay four-storey over basement brick townhouse, built c. 1820	
3133	21517088	20 Lower Hartstonge Street	20 Lower Hartstonge Street	Terraced two-bay four-storey over basement red brick house, built c. 1840	
3134	21517087	21 Lower Hartstonge Street	21 Lower Hartstonge Street	Terraced two-bay four-storey over basement red brick house, built c. 1840	
3135	21517086	22 Lower Hartstonge Street	22 Lower Hartstonge Street	Terraced two-bay four-storey over basement red brick house, built c. 1840	




RPS Reg. No.	NIAH Reg. No.	Name	Location	Description	Photo
3136	21517084	23 Lower Hartstonge Street	23 Lower Hartstonge Street	Corner-site end-of-terrace house built c. 1820	
3137	21517084	24 Lower Hartstonge/ 74 O'Connell Street	24 Lower Hartstonge Street/ 74 O'Connell Street	Corner-site end-of-terrace house built c. 1820	
3138	21517227	1 Upper Hartstonge Street	1 Upper Hartstonge Street	End-of-terrace two-bay four-storey over basement brick and render former townhouse, built c. 1830	
3139	21517226	2 Upper Hartstonge Street	2 Upper Hartstonge Street	Terraced two-bay four-storey over basement brick and render former townhouse, built c. 1830	




RPS Reg. No.	NIAH Reg. No.	Name	Location	Description	Photo
3140	21517225	HRA Planning	3 Upper Hartstonge Street	Terraced two-bay four-storey over basement brick and render former townhouse, built c. 1830	
3141	21517224	O Sullivan Insurances	4 Upper Hartstonge Street	Terraced two-bay four-storey over basement brick and render former townhouse, built c. 1830	
3142	21517223	David Sheehan Solicitors	5 Upper Hartstonge Street	Terraced two-bay four-storey over basement brick and render former townhouse, built c. 1830	




RPS Reg. No.	NIAH Reg. No.	Name	Location	Description	Photo
3143	21517222	Bruce Shaw House	6 Upper Hartstonge Street, Catherine Place	Corner-site end-of-terrace two-bay four-storey over basement brick and render former townhouse, built c. 1830	
3144	None	Redmond Mortgage and Pension	Hartstonge Street	Single-storey commercial premises	
3145	None	Adjacent to Redmond Mortgage and Pensions	Hartstonge Street	Two-storey commercial premises	




RPS Reg. No.	NIAH Reg. No.	Name	Location	Description	Photo
3146	21517274	Árd Na Gréine	Upper Hartstonge Street	Attached three-bay two-storey over basement polychrome brick house, dated 1893, with an oriel bay	
3147	21517188	Mechanics' Institute	Hartstonge Street	Attached seven-bay single-storey building, built c. 1920, occupying the entire rear site of No. 6 Pery Square fronting onto Hartstonge Street	
3148	21517189	Ozman House - Saint Vincent de Paul Society	Hartstonge Street	Freestanding two-bay four-storey over basement townhouse, built c. 1840	
3149	21517190	Leamy House	Hartstonge Street	Detached five-bay three-storey over basement Tudor Revival symmetrical brick school with a central crenelated tower, built c. 1845	



RPS Reg. No.	NIAH Reg. No.	Name	Location	Description	Photo
3150	21517128	W.J. South Public House	1 Newenham Street/ Lourigan's Lane	Attached two-bay two-storey rendered house, built c. 1840, most likely forming the original coach house to No. 7 Quinlan Street	
3151	21517127	Wyvern House	2 Newenham Street	End-of-terrace two-bay three-storey over basement red brick house, c. 1850	
3152	21517126	Ryan Insurances Ltd.	3 Newenham Street	Terraced two-bay three-storey over basement red brick house, c. 1850	





RPS Reg. No.	NIAH Reg. No.	Name	Location	Description	Photo
3153	21517125	4 Newenham Street	4 Newenham Street	Terraced two-bay three-storey over basement red brick house, c. 1850	
3154	21517124	5 Newenham Street	5 Newenham Street	Terraced two-bay three-storey over basement red brick house, c. 1850	
3155	21517123	6 Newenham Street	6 Newenham Street	Terraced two-bay three-storey over basement red brick house, c. 1850	




RPS Reg. No.	NIAH Reg. No.	Name	Location	Description	Photo
3156	21517122	7 Newenham Street	7 Newenham Street/ Lourigan's Lane	End-of-terrace two-bay three-storey over basement red brick house, c. 1850	
3157	21517121	Carrick Villas	8 Newenham Street/ Lourigan's Lane	End-of-terrace two-bay two-storey with attic storey gable red brick and stone house, built c. 1875	
3158	21517120	Carrick Villas	9 Newenham Street	Terraced two-bay two-storey over basement polychromatic house, built c. 1875	





RPS Reg. No.	NIAH Reg. No.	Name	Location	Description	Photo
3159	21517119	Carrick Villas	10 Newenham Street	Terraced single-bay two-storey polychromatic house, built c. 1875	
3160	21517110	10 Newenham Street	10 Newenham Street/ Jesuit's Lane	End-of-terrace two-bay three-storey over basement red brick house, built c. 1850	
3161	21517109	11 Newenham Street	11 Newenham Street	Terraced two-bay three-storey over basement red brick house, built c. 1850	





RPS Reg. No.	NIAH Reg. No.	Name	Location	Description	Photo
3162	21517108	12 Newenham Street	12 Newenham Street	Terraced two-bay three-storey over basement red brick house, built c. 1850	
3163	21517178	6 Barrington Street	6 Barrington Street	End of a terrace two-bay four-storey over-basement red brick house, built c. 1820	
3164	21517179	7 Barrington Street	7 Barrington Street	Terraced two-bay four-storey over-basement red brick house, built c. 1820	





RPS Reg. No.	NIAH Reg. No.	Name	Location	Description	Photo
3165	21517180	8 Barrington Street	8 Barrington Street	Terraced two-bay four-storey over-basement red brick house, built c. 1820	
3166	21517176	12 Barrington Street	12 Barrington Street	End of terrace two-bay four-storey over-basement red brick house, built c. 1835	
3167	21517175	13 Barrington Street	13 Barrington Street	Terraced two-bay four-storey over-basement red brick house, built c. 1835	





RPS Reg. No.	NIAH Reg. No.	Name	Location	Description	Photo
3168	21517174	14 Barrington Street	14 Barrington Street	Terraced two-bay four-storey over-basement red brick house, built c. 1835	
3169	21517173	15 Barrington Street	15 Barrington Street	Attached end-of-terrace two-bay four-storey over basement brick townhouse, c. 1835	
3170	21517172	17 Barrington Street	17 Barrington Street	Terraced two-bay two-storey over basement red brick house, built c. 1890	
3171	21517171	18 Barrington Street	18 Barrington Street	Terraced two-bay two-storey over basement red brick house, built c. 1890	





RPS Reg. No.	NIAH Reg. No.	Name	Location	Description	Photo
3172	21517170	19 Barrington Street	19 Barrington Street	Terraced two-bay two-storey over basement red brick house, built c. 1900	
3173	21517169	20 Barrington Street	20 Barrington Street	Terraced two-bay two-storey over basement red brick house, built c. 1900	
3174	21517168	21 Barrington Street	21 Barrington Street	End-of-terrace two-bay two-storey over basement red brick house, built c. 1900	




RPS Reg. No.	NIAH Reg. No.	Name	Location	Description	Photo
3175	21517166	22 Barrington Street	22 Barrington Street/ Little Barrington Street	End-of-terrace two-bay four-storey over basement brick townhouse, built c. 1830	
3177	21517165	23 Barrington Street	23 Barrington Street	End-of-terrace two-bay four-storey over basement brick townhouse, built c. 1830	
3178	21517164	26 Barrington Street	26 Barrington Street	Terraced two-bay four-storey over basement brick townhouse, built c. 1830	
3179	21517163	Power and Associates	25 Barrington Street/ Quinlan Street	Corner-sited end-of-terrace three-bay four-storey over basement brick former townhouse, built c. 1820	




RPS Reg. No.	NIAH Reg. No.	Name	Location	Description	Photo
3180	21517098	Ambi-care Mobility	28 Henry Street, Lower/Hartstonge Street	Corner-sited end-of-terrace two-bay three-storey former house, built c. 1840	
3181	21517099	29 Henry Street	29 Henry Street, Lower/Hartstonge Street	Corner-sited end-of-terrace two-bay four-storey over basement red brick townhouse, built c. 1840	
3182	21517104	30 Henry Street	30 Henry Street	Terraced two-bay four-storey over basement brick townhouse, c. 1840	
3183	21517105	31 Henry Street	31 Henry Street	Terraced two-bay three-storey over basement red brick house, built c. 1830	




RPS Reg. No.	NIAH Reg. No.	Name	Location	Description	Photo
3184	21517106	John Whelan Limited	32 Henry Street	Terraced two-bay three-storey over basement red brick house, built c. 1830	
3185	21517107 (Wall to Richmond Terrace)	101 Richmond Terrace	101 Richmond Terrace, Henry Street	Four-storey over basement terraced townhouse	
3186	21517107 (Wall to Richmond Terrace)	102 Richmond Terrace	102 Richmond Terrace, Henry Street	Four-storey over basement terraced townhouse	
3187	21517107 (Wall to Richmond Terrace)	103 Richmond Terrace	103 Richmond Terrace, Henry Street	Four-storey over basement terraced townhouse	




RPS Reg. No.	NIAH Reg. No.	Name	Location	Description	Photo
3188	21517107 (Wall to Richmond Terrace)	103 Apartment B Richmond Terrace	103 Apartment B Richmond Terrace, Henry Street	Four-storey over basement terraced townhouse	
3189	21517107 (Wall to Richmond Terrace)	104 Richmond Terrace	104 Richmond Terrace, Henry Street	Four-storey over basement terraced townhouse	
3190	21517107 (Wall to Richmond Terrace)	105 Richmond Terrace	105 Richmond Terrace, Henry Street	Four-storey over basement terraced townhouse	
3191	21517107 (Wall to Richmond Terrace)	106 Richmond Terrace	106 Richmond Terrace, Henry Street	Four-storey over basement terraced townhouse	


RPS Reg. No.	NIAH Reg. No.	Name	Location	Description	Photo
3192	None	1 Adelaide Terrace	1 Adelaide Terrace, Henry Street	Two-storey terraced townhouse	
3193	None	2 Adelaide Terrace	2 Adelaide Terrace, Henry Street	Two-storey terraced townhouse	
3194	None	3 Adelaide Terrace	3 Adelaide Terrace, Henry Street	Two-storey terraced townhouse	
3195	None	44 Henry Street	44 Henry Street	Three-storey terraced townhouse	




RPS Reg. No.	NIAH Reg. No.	Name	Location	Description	Photo
3196	None	45 Henry Street	45 Henry Street	Three-storey terraced townhouse	
3197	None	Subway	46 Henry Street	Three-storey terraced townhouse. Fourth floor mansard roof added	
3198	None	90 Henry Street	90 Henry Street	Two-storey two bay post office	

RPS Reg. No.	NIAH Reg. No.	Name	Location	Description	Photo
3199	None	91 Henry Street	91 Henry Street	Three-storey five-bay public house	
3200	21517020	Horwath Bastow Charleton	Lower Mallow Street/ Henry Street	Detached rectangular plan Ruabon brick with Portland stone dressings former Presbyterian church, built between 1899-1901, in an Early English Gothic Revival style, architects Ashlin and Coleman	
3201	21517275	7 Pery Square	7 Pery Square, Hartstonge Street	End-of-terrace three-bay two-storey over basement red brick house, built c. 1895	




RPS Reg. No.	NIAH Reg. No.	Name	Location	Description	Photo
3202	21517276	8 Pery Square	8 Pery Square	Terraced three-bay two-storey over basement red brick house, built c. 1895	
3203	21517277	9 Pery Square	9 Pery Square	Terraced three-bay two-storey over basement red brick house, built c. 1895	
3204	21517278	10 Pery Square	10 Pery Square	Terraced three-bay two-storey over basement red brick house, built c. 1895	




RPS Reg. No.	NIAH Reg. No.	Name	Location	Description	Photo
3205	21517279	11 Pery Square	11 Pery Square	Terraced three-bay two-storey over basement red brick house, built c. 1895	
3206	21517280	12 Pery Square	12 Pery Square	Terraced three-bay two-storey over basement red brick house, built c. 1895	
3207	21517281	13 Pery Square	13 Pery Square	Terraced three-bay two-storey over basement red brick house, built c. 1895	




RPS Reg. No.	NIAH Reg. No.	Name	Location	Description	Photo
3208	21517282	14 Pery Square	14 Pery Square	Terraced three-bay two-storey over basement red brick house, built c. 1895	
3209	21517283	15 Pery Square	15 Pery Square	End-of-terrace three-bay two-storey over basement red brick house, built c. 1895	
3210	21517302	Pery House	1 Pery Street/ Mallow Street	Corner-sited end-of-terrace three-bay four-storey over basement house, built c. 1835	





RPS Reg. No.	NIAH Reg. No.	Name	Location	Description	Photo
3211	21517129	7 Quinlan Street	7 Quinlan Street/ Newenham Street	Corner-sided end-of-terrace two-bay four-storey over basement red brick former townhouse, built c. 1840	
3212	21517228	Teckro	63 O'Connell Street/ Mallow Street	Corner-sided end-of-terrace five-bay three-storey over basement limestone former bank building, built c. 1829	
3213	21517212	64 O'Connell Street	64 O'Connell Street/ Mallow Street	Corner-sided end-of-terrace three-bay four-storey over basement brick former house, built c. 1830	




RPS Reg. No.	NIAH Reg. No.	Name	Location	Description	Photo
3214	21517211	65 O'Connell Street	65 O'Connell Street	Terraced three-bay four-storey over basement red brick former house, built c. 1825	
3215	21517210	66 O'Connell Street	66 O'Connell Street	Terraced three-bay four-storey over basement red brick former house, built c. 1825	
3216	21517209	67 O'Connell Street	67 O'Connell Street	Terraced three-bay four-storey over basement red brick former house, built c. 1825	




RPS Reg. No.	NIAH Reg. No.	Name	Location	Description	Photo
3217	21517208	68 O'Connell Street	68 O'Connell Street	Terraced three-bay four-storey over basement red brick former house, built c. 1825	
3218	21517207	Bell Table Arts Centre	69 O'Connell Street	Terraced three-bay four-storey over basement red brick former house, built c. 1825	
3219	21517206	70 O'Connell Street	70 O'Connell Street	Terraced three-bay four-storey over basement red brick former house, built c. 1825	





RPS Reg. No.	NIAH Reg. No.	Name	Location	Description	Photo
3220	21517205	71 O'Connell Street	71 O'Connell Street	Terraced three-bay four-storey over basement red brick former house, built c. 1825	
3221	21517204	72 O'Connell Street	72 O'Connell Street	Terraced three-bay four-storey over basement red brick former house, built c. 1825	
3222	21517203	73 O'Connell Street	73 O'Connell Street	Terraced two-bay four-storey over basement red brick former house, built c. 1825	




RPS Reg. No.	NIAH Reg. No.	Name	Location	Description	Photo
3224	21517083	75 O'Connell Street	75 O'Connell Street	Terraced three-bay four-storey over basement red brick former house, built c. 1820	
3225	21517082	76 O'Connell Street	76 O'Connell Street	Terraced three-bay four-storey over basement red brick former house, built c. 1820	
3226	21517081	77 O'Connell Street	77 O'Connell Street	Terraced three-bay four-storey over basement red brick former house, built c. 1820	





RPS Reg. No.	NIAH Reg. No.	Name	Location	Description	Photo
3227	21517080	78 O'Connell Street	78 O'Connell Street	Terraced three-bay four-storey over basement red brick former house, built c. 1820	
3228	21517078	80-83 O'Connell Street	80-83 O'Connell Street	Terraced twelve-bay four-storey over basement former County Council offices, built c. 1830	
3229	21517076	84 O'Connell Street	84 O'Connell Street/ Lower Mallow Street	Corner-sited end-of-terrace three-bay four-storey over basement red brick house, built c. 1820	
3230	21517059	85 O'Connell Street	85 O'Connell Street/ Lower Mallow Street	Corner-sited end-of-terrace two-bay four-storey over basement red brick house, built c. 1840	




RPS Reg. No.	NIAH Reg. No.	Name	Location	Description	Photo
3231	21517182	No. 1 Pery Square Boutique Hotel	1 Pery Square, Barrington Street	Corner-sited end-of-terrace three-bay four-storey over basement house, built between 1835-1838, terminating the southern end of a terrace which is collectively referred to as the Tontine Building	
3232	21517183	The Peoples Museum/ Limerick Civic Trust	2 Pery Square	Terraced three-bay four-storey over basement house, built in 1835-1838, forming part of a terrace collectively referred to as the Tontine Building	
3233	21517184	Otto Clinic	3 Pery Square	Terraced three-bay four-storey over basement house, built in 1835-1838, forming part of a terrace collectively referred to as the Tontine Building	




RPS Reg. No.	NIAH Reg. No.	Name	Location	Description	Photo
3234	21517185	Tom McGuinness & Company Accountants	4 Pery Square	Terraced three-bay four-storey over basement house, built in 1835-1838, forming part of a terrace collectively referred to as the Tontine Building	
3235	21517186	Boland and Partners	5 Pery Square	Terraced three-bay four-storey over basement house, built in 1835-1838, forming part of a terrace collectively referred to as the Tontine Building	
3236	21517187	6 Pery Square	6 Pery Square	Corner-sited book-end end-of-terrace three-bay four-storey over basement red brick and limestone former townhouse, built in 1835-1838, forming one of a terrace known as the Tontine Building	





RPS Reg. No.	NIAH Reg. No.	Name	Location	Description	Photo
3237	21517201	1 The Crescent	1 The Crescent, Hartstonge Street	Corner-sited end-of-terrace two-bay four-storey over-basement brown brick house, built c. 1820	
3238	21517200	Justin Herbert Ltd.	2 The Crescent	Terraced two-bay four-storey over basement brown brick house, built c. 1820	
3239	21517199	Frost Insurance Ltd.	3 The Crescent	Terraced two-bay four-storey over basement brown brick house, built c. 1820	
3240	21517198	Keogh Ryan Tierney	4 The Crescent	Terraced two-bay four-storey over basement brown brick house, built c. 1820	





RPS Reg. No.	NIAH Reg. No.	Name	Location	Description	Photo
3241	21517197	5 The Crescent	5 The Crescent	Terraced two-bay four-storey over basement brown brick house, built c. 1820	
3242	21517196	6 The Crescent	6 The Crescent	Terraced three-bay four-storey over basement brown brick house, built c. 1820	
3243	21517195	Family Footcare Centre	7 The Crescent	Terraced three-bay four-storey over basement brown brick house, built c. 1820	




RPS Reg. No.	NIAH Reg. No.	Name	Location	Description	Photo
3244	21517194	8 The Crescent	8 The Crescent	Terraced two-bay four-storey over basement brown brick house, built c. 1820	
3245	21517193	9 The Crescent	9 The Crescent	Terraced two-bay four-storey over basement brown brick house, built c. 1820	
3246	21517192	10 The Crescent	10 The Crescent	Terraced two-bay four-storey over basement brown brick house, built c. 1820	
3247	21517191	11 The Crescent	11 The Crescent	Corner-sited end-of-terrace two-bay four-storey over-basement red brick house, c. 1820	

RPS Reg. No.	NIAH Reg. No.	Name	Location	Description	Photo
3248	21517112	Limerick Tutorial College	The Crescent	Terraced six-bay four-storey over basement brick building, built c. 1820	
3249	21517113	Church of the Sacred Heart	The Crescent	Terraced cruciform-plan three-bay three-storey pedimented brick church, built 1864-1867	
3250	21517114	16 The Crescent	16 The Crescent	Terraced four-bay four-storey over basement brick townhouse, built c. 1820	






RPS Reg. No.	NIAH Reg. No.	Name	Location	Description	Photo
3251	21517115	Dundon O'Callaghan	17 The Crescent	Terraced two-bay four-storey over basement brick townhouse, built c. 1820	
3252	21517116	MD Ultrasound	18 The Crescent	Terraced two-bay four-storey over basement brick townhouse, built c. 1820	
3253	21517117	Don Reddan Insurance Ltd	19 The Crescent	Terraced two-bay four-storey over basement brick townhouse, built c. 1820	





RPS Reg. No.	NIAH Reg. No.	Name	Location	Description	Photo
3254	None	20 The Crescent	20 The Crescent	Corner sites three-bay four-storey over basement red brick townhouse	
3255	21516002	Bannatyne Mills	Dock Road	Detached eight-bay six-storey limestone former corn store, dated 1873-1874, built facing north, architect William Sydney Cox	
3256	21522004	Mount Saint Lawrence's Chapel	Old Cork Road/ Mount Street Lower	Detached single-storey single-bay gabled mortuary chapel, built c. 1855	
3257	21519002	Saint Joseph's Hospital	Mulgrave Street	Large complex of stone buildings, built 1824-1827, facing south and comprising a central block with clock tower	

RPS Reg. No.	NIAH Reg. No.	Name	Location	Description	Photo
3258	21527001	Spillane's Tower	Concanree Business Park, Dock Road	Freestanding single-bay three-storey Gothic Revival tower, erected in 1870, and situated on the south bank of the River Shannon. Tower, 36 feet high	
3259	21511015	Shelbourne House	North Circular Road	Detached three-bay two-storey over basement rendered house, built c. 1837	
3260	21517008	Former National Rusks Ltd.	7 Dock Road, Saint Alphonsus Street	Corner-sited five-bay single-storey gable-ended cut limestone building, built c. 1930	
3261	21517006	Gas Networks Ireland	O'Curry Street	Freestanding limestone ridge gabled power station building, built c. 1880, with an attached lower gabled section, now roofless situated on a former quarry site	




RPS Reg. No.	NIAH Reg. No.	Name	Location	Description	Photo
3262	21517010	Former Sailor's House	O'Curry Street	Detached five-bay two-storey stucco enriched former constabulary barracks (later Garda Station), built c. 1870	
3263	21517019	Former School and Orphanage building	Henry Street	Detached classically composed and symmetrical former school and orphanage building, built in 1839	
3264	21512059	Former Golden Vale Chimneystack – Former Cleeves	North Circular Road, Stonetown Terrace	Freestanding octagonal-plan red brick chimneystack, built c. 1860, as part of the vast industrial complex	




RPS Reg. No.	NIAH Reg. No.	Name	Location	Description	Photo
3265	21512053	Former Golden Vale Factory – Former Cleeves	North Circular Road, Stonetown Terrace	Detached fifteen-bay four-storey stone factory building, built c. 1853	
3266	21517159	Saint Joseph's Roman Catholic Church	Quinlan Street/ O'Connell Avenue/ Saint Joseph Street/ Little Barrington Street	Freestanding cruciform-plan double-height cut limestone classical Roman Catholic church built c. 1900-1904	
3267	21517160	Saint Joseph's Parish Centre	Quinlan Street, Little Barrington Street	Freestanding rectangular plan double-height over raised basement, red brick and limestone gable-fronted former Baptist church, built c. 1894, in the Gothic Revival style	
3268	21517292	Saint Saviour's Church - McKerns Print & Design	Glentworth Street	Attached five-bay two-storey pedimented limestone former Presbyterian meeting house, built in 1846	





RPS Reg. No.	NIAH Reg. No.	Name	Location	Description	Photo
3269	21513020	Saint Michael's Roman Catholic Church	Denmark Street	Freestanding T-plan limestone church, originally built between 1779-1781, and rebuilt in 1881	
3270	21518019	Colbert Railway Station	Parnell Street	Detached seven-bay two-storey over partially concealed basement railway station, opened in 1858	
3271	21512011	Shannon Rowing Club	Sarsfield Bridge/ Shannon Island/ Wesley Pier	Detached two-bay two-storey over basement stone clubhouse, Foundation stone laid in 1896, built c. 1902, standing on a limestone pier to the northeast of Sarsfield Bridge	
3272	21513017	The Granary	Bank Place/ Michael Street	Attached six-bay four-five-storey limestone former bonded warehouse, built c. 1787, facing Bank Place and arranged on an L-shaped plan	
3273	21513004	Ormonston House	9-11 Patrick Street/ Ellen Street	Corner-sited terraced seven-bay three-storey rendered former commercial building, built c. 1872, almost entirely reconstructed within, c. 1990	





RPS Reg. No.	NIAH Reg. No.	Name	Location	Description	Photo
3274	21517068	Bank of Ireland	94-95 O'Connell Street/ Lower Glentworth Street	Corner-sited end-of-terrace three-bay, to O'Connell Street and four-bay to Lower Glentworth Street, three-storey over basement limestone ashlar bank, built c. 1850	
3275	21517040	General Post Office	Henry Street, Post Office Lane	Partially attached nine-bay two-storey with attic storey gable fronted red brick and limestone former General Post Office, dated 1902-1903	
3276	None	Kilrush Church and Round Tower	Kilrush House/ North Circular Road/ 4 Old Church/ 18 Heron Court	Remains of Kilrush Church and round tower (in ruins)	
3277	None	Killeely Church	Killeely Graveyard, rear of Hennessy, Hogan, Smith O'Brien Avenue	One of Limerick's oldest cemeteries. Site of church and round tower, non-extant	




RPS Reg. No.	NIAH Reg. No.	Name	Location	Description	Photo
3278	None	Killeely Gravestones	Killeely Graveyard, rear of Hennessy, Hogan, Smith O'Brien Avenue	One of Limerick's oldest cemeteries. Site of church and round tower, non-extant	
3280	21513010	The Sarsfield Bar	9/1 Bank Place/ Rutland Street	Corner-sited end-of-terrace five-bay four-storey over concealed basement red brick building, built c. 1775	
3281	21511001	Former Limerick Ryan Hotel	Ennis Road, Rose's Avenue	Detached three-bay two-storey former house, built c. 1865	
3282	21519001	Boru House	Mulgrave Street, Blackboy Road	Detached six-bay two-storey polychrome red brick building, built in 1880	




RPS Reg. No.	NIAH Reg. No.	Name	Location	Description	Photo
3283	21517162	1 Quinlan Street	1 Quinlan Street	Terraced two-bay four-storey over basement brick townhouse, built c. 1820	
3284	21517161	2 Quinlan Street	2 Quinlan Street	End-of-terrace two-bay four-storey over basement brick townhouse, built c. 1820	
3285	21517075	1 Mallow Street Lower	1 Mallow Street Lower	End-of-terrace two-bay four-storey over basement house, built c. 1830	





RPS Reg. No.	NIAH Reg. No.	Name	Location	Description	Photo
3287	None	16 Barrington Street	16 Barrington Street	Two-storey over basement	
3288	21517167	21A Barrington Street	21A Barrington Street	End-of-terrace two-bay two-storey over basement red brick house, built c. 1900	
3289	21513047	2 John's Square	2 John's Square	Corner-sited terraced three-bay three-storey over basement limestone former house, built in 1751	

RPS Reg. No.	NIAH Reg. No.	Name	Location	Description	Photo
3290	21513046	Limerick Printmakers Studio – Bridgeland House	3 John's Square	Corner-sited terraced three-bay three-storey over basement limestone former house, built in 1751	
3291	21513045	4 John's Square	4 John's Square	Terraced three-bay three-storey over basement limestone former townhouse, built in 1751	
3292	21513044	5 John's Square	5 John's Square/ Church Street	End-of-terrace five-bay three-storey over basement townhouse, built c. 1760	
3293	21518036	Declan Hickey MPSI	1 John's Square	End-of-terrace three-bay three-storey over basement limestone building, built in 1751	





RPS Reg. No.	NIAH Reg. No.	Name	Location	Description	Photo
3294	21518037	2 John's Square	2 John's Square	Corner terraced three-bay three-storey over basement limestone building, built in 1751	
3295	21518038	3 John's Square	3 John's Square	Corner terraced three-bay three-storey over basement limestone building, built in 1751	
3296	21518039	4 John's Square	4 John's Square	Terraced three-bay three-storey over basement limestone building, built in 1751	
3297	21518040	5 John's Square	5 John's Square	Terraced five-bay three-storey over basement limestone building, built in 1751	




RPS Reg. No.	NIAH Reg. No.	Name	Location	Description	Photo
3298	21516001	Former Silo building - Shannon Foynes Port Company	Dock Road	Freestanding multiple-storey reinforced concrete former silo building, built c. 1935	
3299	21517071	5 Mallow Street	5 Mallow Street	Terraced two-bay four-storey over basement red brick house, built c. 1830, forming part of a terrace of seven north-facing houses	
3300	21512021	Jackson's Turret	Clancy's Strand	Detached irregular-plan multiple-bay two-storey house, built c. 1750-1800	





RPS Reg. No.	NIAH Reg. No.	Name	Location	Description	Photo
3301	None	Medieval Limerick City Wall – Exchange Lane stretch (extant)	South of St Ann’s Court, Exchange Lane/ Forms rear boundary of 7 and 8 Athlunkard Street	Medieval Limerick City Wall	
3302	None	Medieval Limerick City Wall - Bishop Street / Sheep Street / Sheep Street (extant)	Rear of Abbey River Court Bishop Street/ Sheep Street (Eastern side of Old Sheep Street)	Medieval Limerick City Wall	
3303	None	Limerick City Walls - Little Gerard Griffiths Street (extant)	Northeast of Cornmarket Villas/ Mungret Street/ Cornmarket Row	Medieval Limerick City Wall	




RPS Reg. No.	NIAH Reg. No.	Name	Location	Description	Photo
3304	None	Limerick City Walls, Watergate Flats (extant) stretch	Rear (South) of Tara Court/ North of Mungret Court/ Northern end of Carr Street	Medieval Limerick City Wall	
3305	None	Hickey's House	Coonagh West	Thatched farmhouse	
3306	None	Christ The King Roman Catholic Church	Shannabooly	Circular church opened in 1985, designed by John and Nuala Kernan	
3307	21900502	Castle Park House	Ballygrennan	Detached five-bay two-storey country house, built c. 1750	




RPS Reg. No.	NIAH Reg. No.	Name	Location	Description	Photo
3308	21900501	Meelick Bridge	Clonconane	Single-arched humpback road bridge, built c. 1800, over the River Crompaun or Meelick Creek	
3310	None	Ryan's	Coonagh East	Single storey house (Council Cottage 355)	
3311	None	Grimes's	Coonagh East	Single storey house	
3312	None	Considine's	Coonagh East	Single storey house	
3313	None	Coonagh Flying Club Hangar	Coonagh West	Club hanger at Coonagh Airfield	

RPS Reg. No.	NIAH Reg. No.	Name	Location	Description	Photo
3314	21508017	Athlunkard Boat Club	Athlunkard Street	Detached three-bay two-storey clubhouse, built c. 1923-1924	
3315	21517265	Former Irish Red Cross/ Former Quaker Meeting House	Rear of 37-40 Cecil Street	Detached six-bay two-storey rubble stone former Quaker Meeting House, built in 1806	
3316	21521087	Open Bandstand	People's Park	Octagonal cast-iron open bandstand, erected in 1895, Manufactured by the Lion Foundry Co. Ltd. Kirkintilloch, Scotland	
3318	21513027	Chapel Street Carriage Arch	15 William Street, fronting onto Chapel Street	Pedimented limestone ashlar carriage arch, built c. 1810	




RPS Reg. No.	NIAH Reg. No.	Name	Location	Description	Photo
3319	21513049	Lock Quay Carriage Arch	Lock Quay	Freestanding limestone carriage arch, built c. 1890, formerly the entrance arch to the Lock Mills. Situated on the banks of the canal and attached to coursed limestone rubble walls, which give access to the canal bank	
3320	21513061	The Potato Market	Merchant's Quay	An irregular-shaped five-sided enclosed former market place, begun c. 1843, with a river fronting multiple-bay two-storey rubble limestone faced building, extensively restored during the 1980s. Significant features include the mid-18th and mid-19th Century stonework lower south wall, a dwarf perimeter wall with two sets of Greek revival gate posts, west wall containing remains of mid-19 <sup>th</sup> Century buildings and remnant gate post	
3321	21514001	O'Brien's Park Arch Gateway	O'Brien's Park, Clare Street	Freestanding concrete gateway, built c. 1940, constructed as a classical triumphal arch, with the effect of ashlar masonry, forming a tripartite arrangement reminiscent of the John Russell gate to the People's Park (Pery Square)	




RPS Reg. No.	NIAH Reg. No.	Name	Location	Description	Photo
3322	21514002	Limerick College of Art and Design	Clare Street	Entrance and boundary walls built c. 1880, formerly boundary walls to the Convent of the Good Shepherd	
3323	21514006	Limerick College of Art and Design	Old Clare Street	Freestanding octagonal-plan chimney, built c. 1870. Octagonal-plan tapering to a height of approximately fifteen to twenty meters	
3324	21517001	The Dock Clock	Steamboat Quay, Dock Road	Freestanding square-plan three-stage clock tower, built and dated 1880, restored in 1996. Replacement metal weather vane with model ship mounted on a possibly lead pyramidal roof c. 1996	
3325	21517004	Ted Russell Dock Entrance Gates and Piers	Ted Russell Dock, Steamboat Quay	Gateway to dock yard, erected c. 1853 and repositioned at its current location, angled to O'Curry Street, during the 20th Century	

RPS Reg. No.	NIAH Reg. No.	Name	Location	Description	Photo
3326	21517005	Freestanding Wall	Dock Road, O'Curry Street	Freestanding section of limestone wall to Dock Road on the Bord Gáis site, erected 1880, with several blind arched openings. Squared and coursed limestone ashlar wall, limestone coping with later mortar flaunching above	
3327	21517043	The Graving Dock	Dock Road, James Casey Walk	Rectangular-plan limestone graving dock, with squared limestone masonry and iron sluice gate, built in 1873, with a limestone pedestal to the north having commemorative plaques. Plaque on pedestal reads: 'Floating dock opened 26th September 1853 by Earl St Germans Lord Lieutenant'. The Graving Dock opened in 1873 as part of greater wet dock	
3328	21517107	Front Boundary Wall	101-106 Richmond Terrace, Henry Street	Boundary wall to Richmond Terrace, erected c. 1850, comprising ashlar rock-faced limestone plinth wall surmounted by wrought iron railings standing on horizontal lower rail on feet, which are fixed into the wall	





RPS Reg. No.	NIAH Reg. No.	Name	Location	Description	Photo
3329	21517231	Lamp Standard	Glentworth Street/ O'Connell Street/ outside White House Public House	Freestanding cast-iron lamp standard, erected c. 1880. Modern replacement steel glazed lantern attached to original fluted tapered cast-iron column	
3330	21517256	Hartigan's Horse Repository Arch	Cecil Street	Single-bay arched cement rendered portal, built c. 1920, leading to a complex of buildings to the rear. Segmental-arched opening with lettering in relief reading "Hartigans, Horse Repository, Wm.B. Fitt & Co. M.I.A.A. Auctioneers"	
3331	21517257	Red Cross Gateway	36 Cecil Street	Single-bay rendered Art Deco style gateway, built c. 1930, formerly giving access to the Quaker Meeting Hall	





RPS Reg. No.	NIAH Reg. No.	Name	Location	Description	Photo
3332	21517286	Ashlar gate to the People's Park	Pery Square, Mallow Street Upper	Freestanding limestone ashlar gate to the People's Park (Pery Square) erected in 1876, to the northwest corner of the park, based on the design of a triumphal arch	
3333	21518018	Water Fountain	People's Park	Freestanding cast-iron fountain, erected c. 1877, with a dome shelter situated in the People's Park. Comprising a cruciform plan, plinth base and square pier surrounded by four squat colonnettes	
3334	21518033	Pair of Detached Gatehouses	Mulgrave Street, Newtownmahon	Pair of detached gatehouses, built c. 1807, forming part of the artillery barracks. Each is linked by rendered screen wall, c. 1950	
3335	21521085	Prospect Hill Clothing Factory	Lord Edward Street	Attached seven-bay two-storey rendered former factory building, built c. 1830, originally of greater extend, with truncated remains of original structure to the north. Now	




RPS Reg. No.	NIAH Reg. No.	Name	Location	Description	Photo
				distinguished by a limestone ashlar three-centered red brick carriage arch	
3336	21522003	John O'Grady Monument	Pike Road/ Ballysimon Road in front of Mount Saint Lawrence Cemetery	Freestanding limestone and steel monument, erected c. 1940. Weight resting on four limestone balls, on a limestone plinth base with canted podium and commemorative panelling to sides of plinth base, dedicated to John O'Grady	
3337	21512004	Regus - Former Grand Central Cinema	13 Bedford Row	Attached three-bay three-storey former cinema, facade built c. 1930, to the front of a former Methodist chapel, built c. 1820, which has been incorporated within new modern rebuild	
3339	21506001	Saint Camillus's Hospital - Former workhouse	Shelbourne Road	Attached multiple-bay dormer two-storey limestone former workhouse, built between 1839-1841, comprising five-bay east facing central entrance block with slightly break fronted gabled end bays, joined to gabled pavilions by three-bay wing	





RPS Reg. No.	NIAH Reg. No.	Name	Location	Description	Photo
3340	21506002	Saint Camillus's Hospital - Chapel	Shelbourne Road	Attached five-bay single-storey rectangular plan single-cell chapel, built c. 1865, forming the north pavilion of the entrance block of the former Limerick Union Workhouse. Entrance porch, c. 1960 to east elevation	
3341	21506003	Saint Camillus's Hospital Rehabilitation Centre	Shelbourne Road	Attached multiple-bay three-storey rendered hospital, built c. 1950, forming a symmetrical Art Deco style front elevation. It comprises stepped rendered panelled parapet descending with each subsequent bay to either side from the centrally-placed entrance	
3342	21506004	Saint Camillus's Hospital - Chimneystack	Shelbourne Road	Attached red brick chimneystack, built c. 1880, forming an octagonal shaft rising from square-plan broach base. No longer in use	





RPS Reg. No.	NIAH Reg. No.	Name	Location	Description	Photo
3343	21508011	Former National School	Bishop's Street	Attached seven-bay two-storey limestone school, built c. 1870, with polychrome brick dressing. Pitched slate roof with cast-iron rainwater goods, the gutters of which rest on a polychrome brick eaves course	
3344	21513036	Johnsgate House	John's Street, Cabbage Market	Detached three-bay three-storey red brick building, built c. 1880, with a pedimented central parapet and gable front entrance porch	
3345	21513042	Saint John's Hospital	New Road, Pennywell	Attached multiple-bay three-storey over basement hospital building, built after 1787, facing north abutting the remains of the town walls to the rear and incorporating the medieval citadel which is attached to the west	
3346	21513043	Former Convent - Saint John's Hospital	Garryowen	Detached five-bay two-storey over basement rendered former convent building, built c. 1900, with a centrally-placed single-bay two-storey pedimented entrance breakfront	





RPS Reg. No.	NIAH Reg. No.	Name	Location	Description	Photo
3347	21513055	Former Garda Station	Mary Street/ Meat Market Lane	Detached three-bay two-storey L-plan red brick former Garda Station, built c. 1900, with two single-storey accretions to the rear	
3348	21513067	The Citadel	Saint John's Hospital Grounds/ New Road/ Garryowen Road	Attached square-plan two-bay two-storey over basement heavily fortified medieval limestone guard house, built c. 1625, with a battered base, and a large pointed arch opening giving access to a passage running through the building	
3349	21514003	Former Convent - Limerick College of Art and Design	Clare Street, Pennywell	Attached thirteen-bay three-storey former convent building, built c. 1895, on an extensive irregular plan, distinguished by entrance breakfront, differently scaled three-bay gabled flanking breakfronts (to west forming former chapel)	
3350	21514004	Former Girls Hostel - Limerick College of Art and Design	Clare Street	Detached six-bay three-storey former girl's hostel, built c. 1890, facing north with a gabled end bay and a modern block c. 1980 attached to west and a three-bay single-storey gabled wing attached to rear	





RPS Reg. No.	NIAH Reg. No.	Name	Location	Description	Photo
3351	21514005	Former Convent Chapel - Limerick College of Art and Design	Clare Street/ Old Clare Street	Attached cruciform-plan double and triple height former convent chapel, built c. 1928, facing east with copper drum and dome. On an elevated site within the grounds of the former Good Shepard convent, now in use as an exhibition space within the Limerick School of Art	
3352	21514007	HSE Roxtown Health Centre - Former Good Shepard Complex	Old Clare Street	Detached thirteen-bay three-storey (twelve-bay to rear) former orphanage, built c. 1890	
3353	21517016	Former National School - Social Welfare Centre	Upper Henry Street	Detached multiple-bay single-storey red brick former school, built c. 1895, and comprising three gabled breakfronts of varying scale	
3354	21517304	Former Mid-Western Health Board	Pery Street	Attached six-bay two-storey over basement limestone former Protestant orphan hall, built c. 1865, in a plain Jacobean style, with a square-plan projecting tower to the north	





RPS Reg. No.	NIAH Reg. No.	Name	Location	Description	Photo
3356	21518031	Former Presentation Convent and Chapel	Sexton Street	Detached seven-bay three-storey over basement former Presentation convent with a two-bay three-storey window to each end and a multiple-bay rear return, built c. 1850, facing east. A former Roman Catholic chapel occupies the ground floor	
3357	21518032	Christian Brothers School	Sexton Street/ Roxborough Road	Detached eleven-bay three-storey over basement rock-faced limestone school, built c. 1865, with a central three-bay full-height gabled entrance breakfront, with central arched recess rising the full-height of the façade	
3358	21518045	Limerick College of Further Education	Mulgrave Street	Detached nine-bay three-storey rendered former hospital, built in 1811, with central breakfront and single-storey porch to front. Now in use as a college. Six-bay three-storey wings to east and west of rear, with various accretions, c. 1930-1960	




RPS Reg. No.	NIAH Reg. No.	Name	Location	Description	Photo
3359	21518046	Saint Joseph's Hospital	Roxborough Avenue, Mulgrave Street	Detached three-bay two-storey building, built c. 1900	
3360	21518047	Prison Complex – Department of Justice	Mulgrave Street	Prison complex, opened in 1821	
3361	21518049	Former Artillery Barracks	Mulgrave Street, Newtownmahon	Detached single-bay single-storey limestone ashlar arsenal, built c. 1810, with a brick constructed barrel vault fronted by limestone pediment to barracks elevation	
3362	21519003	Saint Joseph's Hospital	Mulgrave Street	Detached nine-bay three-storey female block, c. 1900	

RPS Reg. No.	NIAH Reg. No.	Name	Location	Description	Photo
3363	21519004	Saint Joseph's Hospital	Mulgrave Street	Attached seven-bay three-storey hospital building, c. 1900, with a four-bay side elevation and a single-storey three-sided canted bay to front and rear elevations	
3364	21520001	Summerville House - Mary Immaculate College	Summerville Avenue	Detached five-bay two-storey former house, built in 1786, distinguished by a centrally-placed tripartite entrance breakfront, built in 1786 for Joseph Massey Harvey, a Quaker	
3365	21520002	Mary Immaculate College	South Circular Road, Prospect Avenue	Detached eleven-bay four-storey rendered purpose-built college building, dating from 1899 (laying of foundation stone), built in the Italianate manner to the designs of George Byrne	
3366	21520003	Mary Immaculate College - Chapel	South Circular Road/ Prospect Avenue	Detached north-facing gable-fronted rendered chapel, built c. 1900, with triple-arched entrance, rose window overhead and apex surmounted by limestone ashlar belfry. Five-bay side elevations with buttresses articulating window piers	

RPS Reg. No.	NIAH Reg. No.	Name	Location	Description	Photo
3367	21520004	Mary Immaculate College - Recreational Hall	South Circular Road/ Prospect Avenue	Detached multiple-bay single-storey recreational hall, built c. 1900, with a plain temple front, now completely obscured by later accretions. Plain gabled rendered rear elevation with glazed timber-framed link corridor attached	
3368	21520005	Mary Immaculate College - Residential Block	South Circular Road/ Prospect Avenue	Attached multiple-bay six-storey residential block, built in 1955, to the designs of Andrew Devane, of Robinson Keefe Devane. Distinguished by rock-faced ground floor elevations and modular elevation forming a reinforced concrete grid	
3369	21520006	Mary Immaculate College - Summerville Lodge	Summerville Avenue	Detached single-storey three-bay rendered gate lodge, built c. 1870, forming a rectangular-plan with a gabled breakfront to each principal elevation	
3370	21521042	Limerick and Clare Education and Training Campus	O'Connell Avenue/ Roden Street	Detached seven-bay three-storey red brick Dutch Baroque style building, constructed in 1909-1911, with a central entrance breakfront and flanking two-bay breakfronts, with four-bay side elevations	

RPS Reg. No.	NIAH Reg. No.	Name	Location	Description	Photo
3371	21521043	Model School	O'Connell Avenue	Detached multiple-bay two-storey limestone ashlar model school, built in 1853, around a central courtyard, with a street-facing block forming an eight-bay two-storey elevation with single-bay breakfront end bays	
3372	21521054	Elevate Community Church	South Circular Road	Detached seven-bay single-storey rendered school house, built in 1863, with a centrally-placed gable breakfront entrance bay with round-arched niche over front door, and crucifix finial to apex of gable	
3373	21521079	Mount Saint Vincent Convent	O'Connell Avenue	Attached nine-bay three-storey over basement limestone convent building, built in 1851, with two-bay three-storey gabled breakfront end bays, and centrally-placed entrance porch with cruciform finial to apex	
3374	21521080	Mount Saint Vincent Convent - Widows Residence	O'Connell Avenue	Attached nine-bay two-storey limestone former alms house, built c. 1860, with a single-bay two-storey breakfront end bays and gabled central breakfront with angled corner buttresses	



RPS Reg. No.	NIAH Reg. No.	Name	Location	Description	Photo
3375	21521081	Mount Saint Vincent Convent - Corrugated Metal Clad Building	O'Connell Avenue	Attached five-bay single-storey corrugated metal clad building, built c. 1930. Pitched corrugated metal roof with timber barge and eaves boards	
3376	Associated with 21521083	Sarsfield Barracks - Cook Houses, Entrance Gate and Soldiers Quarters	Lord Edward Street	The 'Taj', stand-to building, Privates Mess 'Taj' element, three-storey building and boundary walls. c. 1795. Stand-to building c. post 1872	
3377	Associated with 21521083	Sarsfield Barracks - Soldiers Quarters North	Lord Edward Street	Accommodation Blocks H, I, J, K. c. 1795	
3378	Associated with 21521083	Sarsfield Barracks - Officers' Quarters North	Lord Edward Street	G-Block, c. 1795	





RPS Reg. No.	NIAH Reg. No.	Name	Location	Description	Photo
3379	Associated with 21521083	Sarsfield Barracks - Wash House, Former Hospital Boundary Walls	Lord Edward Street	Single storey storage, cottages and former hospital boundary walls. c. pre 1872	
3380	Associated with 21521083	Sarsfield Barracks - Soldiers Quarters South	Lord Edward Street	Accommodation Blocks P, O, N and PSS building c. pre 1872	
3381	21521083	Sarsfield Barracks - Prison Facility Corner Look Out Post, Stores and Former Stables	Lord Edward Street	31st Corner Look Out Post, handball alley, Reg. Engr. Company HQ., stores adjoining Guard Room and engineering workshops c. pre 1872	

RPS Reg. No.	NIAH Reg. No.	Name	Location	Description	Photo
3382	21521083	Sarsfield Barracks - Officer's Mess	Lord Edward Street	Officer's Mess c. 1795	
3383	21501002	River View	Mill Road	Detached three-bay two-storey over basement rendered house, built c. 1835	
3384	21501001	Roseneath	Mill Road	Detached square-plan three-bay single-storey over basement villa style house, built c. 1820	
3385	21504001	Geraldine	Mill Road	Detached three-bay single-storey over raised basement villa style house, built c. 1790	





RPS Reg. No.	NIAH Reg. No.	Name	Location	Description	Photo
3386	21505001	Cnoicín	Mill Road	Detached three-bay two storey house, built c. 1860	
3387	21505002	Sunnyside	Corbally Road	Detached three-bay two-storey corner-sited exposed rubble limestone former constabulary barracks, built c. 1852	
3389	21505005	Roseville Gardens	Corbally Road	Detached five-bay two-storey over basement house, built c. 1840	
3390	21505006	Unknown	Corbally Road	Detached three-bay single-storey house, built c. 1830, divided into two units c. 1940	

RPS Reg. No.	NIAH Reg. No.	Name	Location	Description	Photo
3391	21509001	Janemount Lodge, Formerly Park Cottage	Corbally Road	Detached five-bay single-storey over basement rendered villa style house, built c. 1830	
3392	21509002	Carramorna House	Old Park Road	Detached three-bay two-storey rendered house, built c. 1885	
3393	21509003	Park Cottage	Corbally Road	Detached two-bay single-storey rusticated rendered gate lodge, c. 1830	
3394	21511009	Kilmoyle House	North Circular Road	Detached three-bay two-storey over basement sandstone ashlar house, built c. 1845, with Doric portico	

RPS Reg. No.	NIAH Reg. No.	Name	Location	Description	Photo
3395	21511016	Portland House	North Circular Road	Former Bishop's House. Detached three-bay two-storey rendered house, built c. 1840	 A large, detached three-bay two-storey rendered house with a prominent central gable and a small porch, set on a green lawn.
3396	21511020	Tudor House	Rose's Avenue	Detached three-bay two-storey house, built c. 1880	 A detached three-bay two-storey house with a prominent red door and a gabled roof, surrounded by greenery.
3397	21511004	Glenvar	North Circular Road	Detached three-bay two-storey red brick house, built c. 1920	 A detached three-bay two-storey red brick house with a gabled roof and a small porch, set on a green lawn.
3398	21511005	Llanover	North Circular Road	Detached three-bay two-storey red brick house, built c. 1920	 A detached three-bay two-storey red brick house with a gabled roof and a small porch, set on a green lawn.




RPS Reg. No.	NIAH Reg. No.	Name	Location	Description	Photo
3399	21511006	Warleigh	North Circular Road	Detached three-bay two-storey red brick house, built c. 1920 in a faint Tudor style	
3400	21511007	Rhorkee	North Circular Road	Detached two-bay two-storey red brick house, built c. 1920	
3401	21511017	Kilcornan Villa	North Circular Road	Detached three-bay single-storey over basement villa, built c. 1820	
3402	21511014	Landevin	Lower Shelbourne Road	Corner-sited detached five-bay two-storey red brick house, built c. 1890	




RPS Reg. No.	NIAH Reg. No.	Name	Location	Description	Photo
3404	21511012	Killilagh	Lower Shelbourne Road	Semi-detached two-bay two storey red brick house, built c. 1910	
3405	21511013	Monaire	Lower Shelbourne Road	Semi-detached two-bay two-storey red brick house, built c. 1910	
3406	21511002	Hazeldene	Ennis Road	Detached three-bay two-storey red brick house, built c. 1875	
3407	21511021	Ballineen	Ennis Road	Corner-sited semi-detached two-bay three-storey house, built c. 1910	




RPS Reg. No.	NIAH Reg. No.	Name	Location	Description	Photo
3408	21511022	Cloneen	Ennis Road	Early 20th Century suburban house, forming one of a row of semi-detached houses	
3409	21511023	Rossard	Ennis Road	Semi-detached two-bay three-storey house, built c. 1910, facing south with a single-storey three-sided bay window to a full-height gabled breakfront, with balcony above	
3410	21511024	Moravan	Ennis Road	Semi-detached two-bay three-storey house, built c. 1910, facing south with a single-storey three-sided bay window to a full-height gabled breakfront, with balcony above	
3411	21511025	Unknown	Ennis Road	Detached three-bay three-storey red brick and rendered house, built c. 1910	





RPS Reg. No.	NIAH Reg. No.	Name	Location	Description	Photo
3412	21512023	1 – 1A Landsdowne Villas	Ennis Road	Semi-detached two-bay three-storey red brick house, built c. 1900	
3413	21512022	Sunhill	Ennis Road	Detached two-bay two-storey rendered house, built c. 1920	
3414	21512052	Marylawn	Clanmaurice Avenue	Detached two-bay two-storey house, built c. 1930	
3415	21511018	Belle-Vue	North Circular Road	Detached three-bay two-storey rendered house, built c. 1820	





RPS Reg. No.	NIAH Reg. No.	Name	Location	Description	Photo
3416	21511019	Beechlawn	North Circular Road	Detached three-bay single-storey over-basement villa, built c. 1820	
3417	21510001	Cragfield Villa	North Circular Road	Detached three-bay single-storey villa style house, built c. 1860	
3418	21510002	Oreland House	North Circular Road	Detached four-bay single-storey over raised basement villa style house, built c. 1845	
3419	21510003	Shannon Lawn	North Circular Road	Detached three-bay two-storey over concealed basement house, built c. 1830	




RPS Reg. No.	NIAH Reg. No.	Name	Location	Description	Photo
3420	21511010	Northesk	Lower Shelbourne Road	Semi-detached two-bay two-storey red brick house, built c. 1910	
3424	21512041	No. 5 Moyola Terrace	5 Moyola Terrace, Ennis Road	Terraced three-bay two-storey over basement red brick house, built c. 1900	
3425	21512042	No. 4 Moyola Terrace	4 Moyola Terrace, Ennis Road	Terraced three-bay two-storey over basement red brick house, built c. 1900	
3426	21517259	Hamptons Estate Agents	46 O'Connell Street	Terraced three-bay four-storey over basement former townhouse, built c. 1800, with a Gothic shopfront inserted at ground floor level c. 1840	





RPS Reg. No.	NIAH Reg. No.	Name	Location	Description	Photo
3427	21512044	No. 2 Moyola Terrace	2 Moyola Terrace, Ennis Road	Terraced three-bay two-storey over basement red brick house, built c. 1900	
3428	21512045	Pentland	1 Moyola Terrace, Ennis Road	End-of-terrace three-bay two-storey over basement red brick house, built c. 1900	
3429	21512048	No. 4 Ardara Terrace	4 Ardara Terrace, Ennis Road	Terraced three-bay two-storey over basement red brick house, built c. 1900	
3430	21512049	No. 3 Ardara Terrace	3 Ardara Terrace, Ennis Road	Terraced three-bay two-storey over basement red brick house, built c. 1900	





RPS Reg. No.	NIAH Reg. No.	Name	Location	Description	Photo
3431	21512050	Slade	2 Ardara Terrace, Ennis Road	Terraced three-bay two-storey over basement red brick house, built c. 1900	
3432	21512051	No. 1 Ardara Terrace	1 Ardara Terrace, Ennis Road	End-of-terrace three-bay two-storey over basement red brick house, built c. 1900	
3433	21512055	Springdale	Ennis Road	Detached two-bay two-storey house, built c. 1910, with a prominent dormer gabled bay intersected by front span of roof, which oversails the façade to form a full-length sprocketed covering to an open porch and three-sided canted bay window	




RPS Reg. No.	NIAH Reg. No.	Name	Location	Description	Photo
3434	21512024	The Irish House Bed and Breakfast	2 Landsdown Villas, Ennis Road	Semi-detached two-bay three-storey red brick house, built c. 1900	
3435	21512026	Wilmount House	4 Landsdown Villas, Ennis Road	Semi-detached two-bay three-storey red brick house, built c. 1900	
3436	21512027	Glenlevan	5 Landsdown Villas, Ennis Road	Semi-detached two-bay three-storey red brick house, built c. 1900	
3437	21512028	Tir Connell	6 Landsdown Villas, Ennis Road	Semi-detached two-bay three-storey red brick house, built c. 1900	


RPS Reg. No.	NIAH Reg. No.	Name	Location	Description	Photo
3438	21512029	No. 7 Landsdown Villas	7 Landsdown Villas, Ennis Road	Semi-detached two-bay three-storey red brick house, built c. 1900	
3440	21512030	Overdale	8 Landsdown Villas, Ennis Road	Semi-detached two-bay three-storey red brick house, built c. 1900	
3441	21512035	Olivette	Ennis Road	Detached three-bay two-storey red brick house, built c. 1880	
3442	21512036	Rossmoyne	Ennis Road	Semi-detached two-bay three-storey red brick and pebbledash rendered house, built c. 1910	





RPS Reg. No.	NIAH Reg. No.	Name	Location	Description	Photo
3443	21512037	Saint Rita's	Ennis Road	Semi-detached two-bay three-storey red brick and pebbledash rendered house, built c. 1910	
3444	21512038	Belmont	Ennis Road	Semi-detached two-bay three-storey red brick and pebbledash rendered house, built c. 1910	
3445	21512039	Burnley	Ennis Road	Semi-detached two-bay three-storey red brick and pebbledash rendered house, built c. 1910	
3446	21512031	Ashton	9 Landsdown Villas, Ennis Road	Semi-detached two-bay three-story gable-fronted red brick house, built c. 1900	





RPS Reg. No.	NIAH Reg. No.	Name	Location	Description	Photo
3447	21512032	Clareville	Landsdown Villas, Ennis Road	Semi-detached two-bay three-story gable-fronted red brick house, built c. 1900	
3448	21512033	Cranfield	Ennis Road	Semi-detached two-bay two-storey rendered house, built c. 1890	
3449	21515001	Sunville Court	Sunville, North Circular Road	Detached three-bay two-storey house, built c. 1845, and distinguished by a limestone ashlar Doric entrance portico	
3450	21515002	Kyleglass House	Kyleglass, North Circular Road	Detached three-bay two-storey house, built c. 1850	





RPS Reg. No.	NIAH Reg. No.	Name	Location	Description	Photo
3451	21515003	Derravoher	North Circular Road	Detached gable-fronted house, built c. 1839, facing south. Twin gables with bargeboards. Open sided porch situated under gabled bay	
3452	21515005	Villiers School	North Circular Road	Detached three-bay two-storey over basement former house, built c. 1830, converted to a school and extended subsequently from the second half of the 20 <sup>th</sup> Century	
3453	21515007	Borough boundary marker	North Circular Road	Upright cast-iron borough boundary marker, erected in 1842 and set into the wall	
3454	21512020	Les Charmilles	Clancy's Strand	Attached three-bay single-storey house, built c. 1910, distinguished by a dormer mansard roof	





RPS Reg. No.	NIAH Reg. No.	Name	Location	Description	Photo
3455	21512019	Mignon	Clancy's Strand	Attached two-bay two-storey red brick house, built c. 1890, distinguished by steeply pitched gabled front elevation with a recessed gabled single-bay elevation to northeast	
3456	21512018	Strand Barracks	Clancy's Strand	Detached U-plan nine-bay two-storey limestone former workhouse, built in 1774, with a central entrance breakfront with carriage arch. Formerly used as a barracks and converted to residential development, c. 1995	
3457	21512034	Rathvarna	Ennis Road	Semi-detached two-bay two-storey rendered house, built c. 1890	
3458	21507004	Emma Villa	Castleview Avenue	Terraced two-bay two-storey rendered house, built c. 1875	





RPS Reg. No.	NIAH Reg. No.	Name	Location	Description	Photo
3459	21507005	The Retreat	Castleview Gardens	Detached two-bay two-storey rendered gable-fronted house, built c. 1875	
3460	21507006	Cragsville	Castleview Gardens	Semi-detached three-bay single and two-storey rendered house, built c. 1875	
3461	21512013	Limerick Boat Club	Wellesley Pier, Sarsfield Bridge	Detached T-plan two-bay single-storey with attic level clubhouse, built c. 1900	
3462	21512008	P.A. Martin	23 Sarsfield Street	Corner-sited end-of-terrace three-bay three-storey over concealed basement public house, built c. 1830	





RPS Reg. No.	NIAH Reg. No.	Name	Location	Description	Photo
3463	21512006	Billy Higgins	8 Sarsfield Street	Corner-sited terraced three-bay four-storey building, built c. 1830	
3464	21512009	Former Permanent TSB	24 Sarsfield Street	Terraced single-bay three-storey former bakery, built c. 1890, with limestone shopfront	
3465	21512007	Hook & Ladder	7 Sarsfield Street/ Henry Street	Corner-sited attached six-bay three-storey over basement former bank building, built c. 1880	
3466	21508021	The Charity Blue Coat School	Nicholas Street	Attached school building, erected in 1732	




RPS Reg. No.	NIAH Reg. No.	Name	Location	Description	Photo
3467	21513054	Clancy's Hut	River Lane/ Abbey Lane	A pair of gable-fronted multiple bay single-storey timber-framed buildings, built c. 1930	
3468	21513070	Limerick Institute of Technology - School of Art	George's Quay	Attached multiple-bay two-storey school, built in 1938, with stepped recessed footprint. Flat roof. Red brick band at ground floor level and surrounding the window and door openings. Concrete for the remainder. Stepped recessed red brick open porch	
3469	21513032	Portleys	1 Broad Street, Lock Quay	Corner-sited end-of-terrace two-bay three-storey brick building, built c. 1890	
3470	21513029	Former Frawley's	20 Broad Street, Sherhy's Lane	Attached two-bay three-storey red brick building, built c. 1890, with a traditional pub shopfront	





RPS Reg. No.	NIAH Reg. No.	Name	Location	Description	Photo
3471	21513033	Former World of Scooters	5 Broad Street, Flag Lane	Attached two-bay two-storey building, built c. 1800, with a curvilinear gabled façade c. 1920, and rubble limestone exposed side elevation	
3472	21513034	No. 9 Broad Street	9 Broad Street	Attached two-bay three-storey house, built c. 1880, forming a possible re-facing or substantial rebuilding of an earlier building	
3473	21513037	Northside STAR Community Support Project	28 John's Street	Detached five-bay two-storey with attic storey red brick former school, built in 1888	
3474	21513038	Garryowen Community Development Project	23 John's Street	Attached three-bay five-storey limestone former corn store, built c. 1780, with an attic-storey and a limestone carriage arch to southeast side	



RPS Reg. No.	NIAH Reg. No.	Name	Location	Description	Photo
3475	21514008	No. 59 Clare Street	59 Clare Street	Terraced two-bay three-storey over basement house, built c. 1845, given a decorative rendered finish, c. 1900, with a flight of steps and walled basement area	
3477	21513001	Former Irwin Bros	22 Patrick Street	Terraced three-bay four-storey brown brick Georgian building, built c. 1780, distinguished by regular fenestration and a shopfront, introduced c. 1890, at ground level shared with neighbouring building	
3478	21513051	Lock Quay	Lock Quay	Pair of attached stone and brick buildings, built c. 1770, on the north pier of Lock Quay canal harbour	
3479	21513064	Gloria Jean Cafe	58-59 Thomas Street	Terraced two-bay three-storey red brick building, built c. 1880, with a modern shopfront	




RPS Reg. No.	NIAH Reg. No.	Name	Location	Description	Photo
3480	21513012	Abbey House	7 Bank Place, Rutland Street	End-of-terrace two-bay four-storey over concealed basement red brick building, built c. 1775, forming one of a terrace of three houses	
3481	21513019	Sinn Fein Constituency Office – former P. Deegan	34 Denmark Street	Terraced two-bay four-storey red brick building, built c. 1760, with a traditional shopfront inserted at ground floor level	
3482	21513025	Newsoms	20 Denmark Street	Attached three-bay seven-storey former corn warehouse, built c. 1800, with a central hoist opening rising the full-height of the elevation above ground floor level	
3483	21513026	Nancy Blake's	19 Upper Denmark Street	Attached three-bay three-storey rendered public house, built c. 1820	





RPS Reg. No.	NIAH Reg. No.	Name	Location	Description	Photo
3484	21513002	Former Debenhams	O'Connell Street/ Sarsfield Street	Corner sited attached multiple bay, four-storey Art Deco style commercial buildings, built c. 1940	
3485	21513063	Fergusons - Former Tourist Office	20-21 O'Connell Street/ Thomas Street	Corner-sited gable-ended three-bay four-storey polychromatic red brick building, dated 1862	
3486	21512057	Leonidas	22 O'Connell Street	Terraced single-bay two-storey structure, built. c. 1900, with fluted full-height pilasters joined by a plain rendered band at parapet level, and a modern timber shopfront at ground floor level, c. 1990	
3487	21512056	Leonards Menswear	23 O'Connell Street	Terraced two-bay two-storey over concealed basement building, built c. 1900, with a vitrolite shopfront inserted at ground floor level, c. 1935	





RPS Reg. No.	NIAH Reg. No.	Name	Location	Description	Photo
3488	21517028	Timberland	112 O'Connell Street	Corner-sited end-of-terrace brick former house, built c. 1800	
3489	21517027	Leavy's Shoes	113 O'Connell Street	Corner-sited end-of-terrace two-bay four-storey over concealed basement rendered former townhouse, built c. 1800	
3490	21517079	No. 79 O'Connell Street	79 O'Connell Street	Terraced three-bay four-storey over basement red brick former townhouse, built c. 1820	





RPS Reg. No.	NIAH Reg. No.	Name	Location	Description	Photo
3491	21517060	Michael D. Murray and Co. Solicitors	86 O'Connell Street	Terraced two-bay four-storey over basement brick former townhouse, built c. 1840, with a front railed basement area and a three-storey return	
3492	21517062	No. 88 O'Connell Street	88 O'Connell Street	Terraced two-bay four-storey over basement brick former townhouse, built c. 1840	
3493	21517061	Novas – former Limerick Money and Budgeting Service	87 O'Connell Street	Terraced two-bay four-storey over basement brick former townhouse, built c. 1840	
3494	21517063	Evening Echo	89 O'Connell Street	Terraced two-bay four-storey over basement brick former townhouse, built c. 1840	





RPS Reg. No.	NIAH Reg. No.	Name	Location	Description	Photo
3495	21517064	90 O'Connell Street	90 O'Connell Street	Terraced two-bay four-storey over basement brick former townhouse, built c. 1840, with a front railed basement area	
3496	21517065	Keating & Keogh Co.	91 O'Connell Street	Terraced two-bay four-storey over basement brick former townhouse, built c. 1840	
3497	21517066	Sextons	92 O'Connell Street	Terraced two-bay four-storey over basement brick former townhouse, built c. 1840	
3498	21517067	Joseph A. Griffin	93 O'Connell Street	Terraced two-bay four-storey over basement brick former townhouse, built c. 1840, with a front railed basement area	





RPS Reg. No.	NIAH Reg. No.	Name	Location	Description	Photo
3499	21517049	No. 101 O'Connell Street	101 O'Connell Street	Terraced two-bay four-storey over basement brick former townhouse, built c. 1810	
3500	21517045	Limerick Chamber of Commerce	96 O'Connell Street	Terraced three-bay four-storey over basement former house, built c. 1800, refaced in stucco, c. 1880	
3501	21517044	Ulster Bank	95 O'Connell Street/ Lower Glentworth Street	Corner-sited end-of-terrace four-bay four-storey over basement stucco-fronted building, built c. 1800	





RPS Reg. No.	NIAH Reg. No.	Name	Location	Description	Photo
3502	21517046	Michael Glynn & Co.	98 O'Connell Street	Terraced two-bay four-storey over basement rendered brick former townhouse, built c. 1810	
3503	21517047	Rooney Auctioneers Ltd.	99 O'Connell Street	Terraced three-bay four-storey over basement brick former townhouse, built c. 1810	
3504	21517048	No. 100 O'Connell Street	100 O'Connell Street	Terraced two-bay four-storey over basement brick former townhouse, built c. 1810	
3505	21512047	No. 5 Ardara Terrace	5 Ardara Terrace, Ennis Road	Terraced three-bay three-storey gable-fronted house, built c. 1925, facing north with a two-storey return shared with neighbouring house	





RPS Reg. No.	NIAH Reg. No.	Name	Location	Description	Photo
3506	21512046	Curraghgower	6 Ardara Terrace, Ennis Road	End-of-terrace three-bay three-storey gable-fronted house, built c. 1925	
3507	21512040	No. 6 Moyola Terrace	6 Moyola Terrace, Ennis Road	End-of-terrace three-bay two-storey over basement red brick house, built c. 1900	
3508	21513014	Rutland House	Bank Place, Rutland Street	Detached L-plan three-bay two-storey rendered house, built c. 1880	
3509	21515004	Gate Lodge, Villiers School	North Circular Road	Detached three-bay single-storey stucco enriched ornate gate lodge, built c. 1845, and distinguished by glazed pedimented entrance porch and pyramidal roof. Hipped slate roof, with clay ridge tiles	





RPS Reg. No.	NIAH Reg. No.	Name	Location	Description	Photo
3510	21517017	No. 85 Henry Street	85 Henry Street	Terraced two-bay three-storey rendered house, built c. 1810, with a stucco dressing to facade, c. 1900	
3511	21518013	Athenaeum Hall	Cecil Street	Attached five-bay two and three-storey building, built c. 1855, with a carriage arch to a centralised breakfront on the two-storey section, and a unifying dentil enriched stucco sill cornice at first floor level	
3512	21518035	Gerald Griffin House	Lower Gerald Griffin Street/ Barrack Lane	Corner-sited four-bay two-storey red brick building, built c. 1900	
3513	21517202	No. 74 O'Connell Street	74 O'Connell Street/ Hartstonge Street	Corner-sited end-of-terrace two-bay four-storey over basement red brick former townhouse, built c. 1825	




RPS Reg. No.	NIAH Reg. No.	Name	Location	Description	Photo
3515	21517238	Royal and Sunalliance	53 O'Connell Street	End-of-terrace two-bay four-storey over basement red brick townhouse, built c. 1820	
3516	21517237	Limerick Leader	54 O'Connell Street	Terraced two-bay four-storey over basement brick former townhouse, built c. 1820, with a front railed basement area	
3517	21517236	55 O'Connell Street	55 O'Connell Street	Terraced two-bay four-storey over basement former house, built c. 1820, with a front railed basement area	
3518	21517235	Twomey Scott and Co. Solicitors	56 O'Connell Street	Terraced two-bay four-storey over basement brick former townhouse, built c. 1820	




RPS Reg. No.	NIAH Reg. No.	Name	Location	Description	Photo
3519	21517234	57 O'Connell Street	57 O'Connell Street	Terraced two-bay four-storey over basement brick former townhouse, built c. 1820, with a front railed basement area	
3520	21517233	Narrative 4/ Irish Ancestry	58 O'Connell Street	End-of-terrace two-bay four-storey over basement rendered former townhouse, built c. 1820	
3521	21517230	No. 59 O'Connell Street	59 O'Connell Street	Terraced two-bay four-storey over basement former house, built c. 1820, with a front railed basement	
3522	21517253	Central Buildings – former Royal Liver Assurance/ Christ Church	O'Connell Street	Terraced six-bay three-storey rendered building, built c. 1930, in the Art Deco style	





RPS Reg. No.	NIAH Reg. No.	Name	Location	Description	Photo
3523	21517254	Hamptons Estate Agents	46 O'Connell Street	Terraced two-bay four-storey over concealed basement former townhouse, built c. 1800	
3524	21517255	Peter McVerry Trust	50 O'Connell Street	Terraced two-bay four-storey over basement former townhouse, built c. 1800, with a rusticated rendered ground floor	
3527	21517260	Former Clancy's	45 O'Connell Street	Terraced two-bay four-storey over concealed basement former house, built c. 1800, with shopfront inserted to ground floor	
3528	21517261	No. 44 O'Connell Street	44 O'Connell Street	Terraced two bay four-storey over concealed basement former townhouse, built c. 1800	





RPS Reg. No.	NIAH Reg. No.	Name	Location	Description	Photo
3530	21517266	51 Catherine Street	51 Catherine Street	Terraced two-bay three-storey over basement red brick house, built c. 1840, forming one of two houses, built as a pair within a streetscape of varied late Georgian house types	
3531	21517267	No. 50 Catherine Street	50 Catherine Street	Terraced two-bay three-storey over basement red brick house, built c. 1840, forming one of two houses, built as a pair within a streetscape of varied late Georgian house types	
3532	21517244	Coffee 42	42 Catherine Street	Attached three-bay three-storey former house, built c. 1875, with a timber shopfront at ground floor level	
3533	21517245	No. 37 Catherine Street	37 Catherine Street	Terraced two-bay three-storey over basement rendered house, built c. 1850	





RPS Reg. No.	NIAH Reg. No.	Name	Location	Description	Photo
3534	21517246	No. 35 Catherine Street	35 Catherine Street	Terraced two-bay three-storey over basement rendered house, built c. 1850	
3535	21518003	Olio and Farina	3 Little Catherine Street/ Limerick Lane	Attached four-bay three-storey building, built c. 1810, incorporating a three-storey building to south and a four-storey building to the north	
3537	21517041	Roche's Hanging Garden	Henry Street	Attached two-bay two-storey structure, built in 1808, forming part of Roche's Hanging Garden's base structure, devised by William Roche, which also functioned as stores	
3538	21517018	No. 86 Henry Street	86 Henry Street	Terraced three-bay three-storey house, built c. 1800, with a timber shopfront occupying two-bays at ground floor level, introduced, c. 1900	





RPS Reg. No.	NIAH Reg. No.	Name	Location	Description	Photo
3539	21517022	The Bishop's Palace	104 Henry Street	Attached four-bay three-storey over basement red brick house, built c. 1775	
3540	21517050	Limerick Youth Service	Henry Street/ Lower Glentworth Street	Attached corner-sited five and six-bay single-storey red brick building, built c. 1900, with a corner entrance bay and decorative parapet wall	
3541	21517318	J. Hodkinson and Sons Ecclesiastical Decorators	54 Henry Street	End-of-terrace two-bay three-storey over partially concealed basement stucco rendered house, built c. 1840	





RPS Reg. No.	NIAH Reg. No.	Name	Location	Description	Photo
3542	21517319	No. 55 Henry Street	55 Henry Street	Terraced two-bay three-storey over partially concealed basement rendered house, built c. 1840	
3543	21517320	No. 56 Henry Street	56 Henry Street	Terraced two-bay three-storey over basement rendered house, built c. 1840, with a front site basement area enclosed by railings	
3544	21517327	No. 67 Henry Street	67 Henry Street	Terraced three-bay three-storey rendered house, built c. 1875	





RPS Reg. No.	NIAH Reg. No.	Name	Location	Description	Photo
3545	21517328	No. 68 Henry Street	68 Henry Street, Naughton's Place	Terraced three-bay three-storey rendered house, built c. 1875	
3546	21517329	No. 69 Henry Street	69 Henry Street, Naughton's Place	Corner-sited end-of-terrace three-bay three-storey rendered house, built c. 1875, with a lower single-bay three-storey section attached to rear	
3547	21512003	Limerick Travel	11-12 Bedford Row	Terraced four-bay four-storey building, built c. 1830	
3549	21517317	Post Office/ Oifig An Phoist	5-6 Lower Cecil Street	Attached single-bay two-storey tiled post office building, built c. 1950	





RPS Reg. No.	NIAH Reg. No.	Name	Location	Description	Photo
3550	21512001	The Old Mill	Henry Street, Shannon Street	Corner-sited detached gable fronted six-storey single-bay former corn store, built c. 1790, with an attic storey, and eight-bay side elevation	
3551	21517002	SSL International Marine Ltd.	Steamboat Quay, James Casey Walk	Detached three-bay two-storey painted rendered former harbour office, built between 1840-50	
3552	21517003	Limerick Cargo Handling Ltd.	Steamboat Quay, James Casey Walk	Detached three-bay two-storey red brick former house built between 1890-1910 with a pair of gabled two-storey returns	
3553	21517011	No. 16 O'Curry Street	16 O'Curry Street	Attached end-of terrace two-bay three-storey stucco-fronted house, built c. 1860	




RPS Reg. No.	NIAH Reg. No.	Name	Location	Description	Photo
3554	21517012	No. 17 O'Curry Street	17 O'Curry Street	Terraced two-bay three-storey stucco-fronted house, built c. 1860	
3555	21517009	Guinness House	O'Curry Street	Attached gable-fronted single-bay two-storey commercial building, built c. 1900, on the site of a former smithy	
3558	21517013	No. 18 O'Curry Street	18 O'Curry Street	Terraced two-bay three-storey stucco-fronted house, built c. 1860	
3559	21517014	No. 19 O'Curry Street	19 O'Curry Street	Terraced two-bay three-storey stucco-fronted house, built c. 1860	




RPS Reg. No.	NIAH Reg. No.	Name	Location	Description	Photo
3561	21517325	Unknown	Off O'Connell Street/ Shannon Street	Attached two-bay four-storey over basement stone former warehouse, built c. 1800	
3562	21513023	Superdrug	11-12 William Street	Terraced three-bay four-storey red brick building, built c. 1865, in a vague Renaissance palazzo style	
3563	21513022	EBS/ Centra/ Golden Grill	7 - 9 William Street/ Todd's Row	Attached nine-bay four-storey with attic storey red brick department store, built in 1887, with three integrated shopfronts at ground floor level	
3564	21513066	Hogan's	13 William Street	Terraced two-bay four-storey red brick building, built c. 1870	





RPS Reg. No.	NIAH Reg. No.	Name	Location	Description	Photo
3565	21513065	Mark Murphy & Co. Solicitors	16 William Street	Terraced two-bay four-storey over basement townhouse, built c. 1810, with a richly decorative stucco façade c. 1860, and a railed front basement area	
3566	21518023	Paddy Power	32-33 William Street	Terraced four-bay four-storey former bank building, built c. 1820, as two separate structures and unified in 1929	
3567	21518024	Former Surfers Internet Café	Upper William Street/ High Street	Corner-sited terraced four-bay three-storey building, built c. 1830	
3569	21513024	O'Connor Butchers	43 William Street/ Little Catherine Street	Corner-sited end-of-terrace two-bay four-storey over concealed basement building, built c. 1800, with a lower single-bay three-storey return flush with rendered side elevation, and timber shopfront to front elevation, c. 1890	





RPS Reg. No.	NIAH Reg. No.	Name	Location	Description	Photo
3571	21518027	Jim McCormack	51 Upper William Street	Terraced three-bay four-storey former corn store, built c. 1870	
3572	21518028	Saint John's Credit Union Ltd.	12 Lower Gerald Griffin Street/ Upper William Street	Corner-sited end-of-terrace three-bay three-storey rendered bank building, built c. 1890	
3573	21518029	The Mill Studio	18 Upper William Street/ Old Windmill Road	Terraced three-bay five-storey warehouse, built c. 1810, with ashlar limestone front gable elevation	
3574	21518034	Kingdom Hall of Jehovah's Witnesses	Lower Gerald Griffin Street/ James' Street	Detached corner-sited seven-bay two-storey red brick former dispensary, built c. 1890	





RPS Reg. No.	NIAH Reg. No.	Name	Location	Description	Photo
3575	21518054	J.J. Moloney/ Archway Iron Works	24 Little Gerald Griffin Street	End-of-terrace two-bay two-storey house, c. 1850, incorporating carriage arch leading to outbuildings	
3576	21518055	The Round House	High Street, Back Lane	Terraced nine-bay three-storey building, c. 1780, with curved bay wrapping around the two streets	
3577	21518052	Carmody's	27 Wickham Street	Terraced two-bay three-storey house, c. 1850, with shopfront to ground floor	
3578	21518050	Unknown	Wickham Street	End-of-terrace two-bay two-storey double pile house, c. 1850, with original shopfront to ground floor level	





RPS Reg. No.	NIAH Reg. No.	Name	Location	Description	Photo
3579	21518005	Condell	9 Roches Street	Terraced two-bay three-storey building, built c. 1890	
3580	21518007	Duggan Glass	15 Roches Street	Attached three-bay six-storey gable-fronted former corn store building, built c. 1739	
3581	21518020	Former Cycle World	Roches Street	Attached three-bay three-storey building, built c. 1860, with shopfront inserted at ground level	


RPS Reg. No.	NIAH Reg. No.	Name	Location	Description	Photo
3582	21518021	Estuary Wholesale Supply	Roches Street	Attached four-bay five-storey former corn stores, built c. 1810, extending twelve-bays to the rear, with an Art Deco shopfront, c. 1945	
3583	21517029	Habitat Cafe	43 O'Connell Street/ Cecil Street	Corner-sited end-of-terrace two-bay four-storey over concealed basement rendered building, built c. 1800, with timber shopfront to both elevations at ground floor level	
3584	21518008	Shannon Wholesale Electrical Co. Ltd	16 Roches Street	Corner-sited end-of-terrace eleven-bay five-storey rubble limestone warehouse, built c. 1739	




RPS Reg. No.	NIAH Reg. No.	Name	Location	Description	Photo
3585	21518004	Conradh Na Gaeilge	18 Thomas Street	Terraced three-bay four-storey over basement building, built c. 1820, with front railed basement area	
3586	21518001	Eco Shoes	53 Thomas Street	Attached corner-sited three-bay five-storey stone and brick former granary building, built c. 1870	
3587	21518015	No. 12 Davis Street	12 Davis Street	Terraced two-bay three-storey over basement house, built c. 1830	
3588	21518016	No. 7 Davis Street	7 Davis Street	Terraced two-bay three-storey house, built c. 1895	

RPS Reg. No.	NIAH Reg. No.	Name	Location	Description	Photo
3589	21517288	No. 3 Pery Street	3 Pery Street/ Myles' Street	Attached three-bay three-storey over basement gable-ended brick townhouse, built c. 1820	
3590	21517303	Parkview House	Pery Street	Attached three-bay four-storey over basement red brick former townhouse, built c. 1830	
3591	21517034	No. 7 Cecil Street	7 Cecil Street	Terraced two-bay four-storey over basement brick house, built c. 1810, with a front railed basement area	
3592	21517033	No. 6 Cecil Street	6 Cecil Street	End-of-terrace two-bay four-storey over basement brick former townhouse, built c. 1810, with a front railed basement	




RPS Reg. No.	NIAH Reg. No.	Name	Location	Description	Photo
3593	21517032	Formerly Nestor Shanahan Auctioneers	5 Cecil Street	End-of-terrace two-bay four-storey over basement red brick former townhouse, built c. 1810, with a front railed basement area	
3594	21517232	No. 43 Cecil Street	43 Cecil Street/ O'Connell Street	Corner-sited end-of terrace two-bay four-storey over concealed basement former townhouse, built c. 1800, with two-bays to Cecil Street and a modern shopfront inserted to the ground floor	
3595	21517262	McCarthy O'Neill Insurance Ltd.	46 Upper Cecil Street	Terraced two-bay five-storey over basement brown brick former townhouse, built c. 1800, with an intact door case	
3596	21517324	Croucher Durkan Auctioneers	40 Cecil Street	End-of-terrace gable-ended single-bay three-storey over basement former townhouse, built c. 1820	





RPS Reg. No.	NIAH Reg. No.	Name	Location	Description	Photo
3597	21517323	No. 39 Cecil Street	39 Cecil Street	Terraced single-bay three-storey over basement former townhouse, built c. 1820	
3598	21517322	No. 38 Cecil Street	38 Cecil Street	Terraced single-bay three-storey over basement former townhouse, built c. 1820	
3599	21517321	O'Flaherty Pharmacy	37 Cecil Street	End-of-terrace two-bay three-storey over covered basement brick former house, built c. 1820	
4003	21518010	No. 17 Cecil Street	17 Cecil Street	Terraced two-bay four-storey over basement red brick building, built c. 1830	





RPS Reg. No.	NIAH Reg. No.	Name	Location	Description	Photo
4004	21518011	No. 32 Cecil Street	32 Cecil Street, Catherine Street	Corner-sited terraced three-bay three-storey over basement red brick building, built c. 1830	
4005	21517030	No. 3 Cecil Street	3 Cecil Street	Terraced two-bay four-storey over basement brick former townhouse, built c. 1810, with a front railed basement area	
4006	21517031	Formerly Margaret Ryan Auctioneers	4 Cecil Street	Terraced two-bay four-storey over basement brick former townhouse, built c. 1810, with a front railed basement area	
4007	21517035	No. 8 Cecil Street	8 Cecil Street	Terraced two-bay four-storey over basement brick former townhouse, built c. 1810, with a front railed basement area	





RPS Reg. No.	NIAH Reg. No.	Name	Location	Description	Photo
4008	21517036	Redwood House	9 Cecil Street	Terraced two-bay four-storey over basement brick former townhouse, built c. 1810, with a timber shopfront inserted to ground floor c. 1950, and a front railed basement area	
4009	21517037	No. 10 Cecil Street	10 Cecil Street	Terraced two-bay four-storey over basement brick former townhouse, built c. 1810, and a front railed basement area	
4010	21517038	The Grove	11 Cecil Street	Terraced two-bay four-storey over basement brick former townhouse, built c. 1810, with a front railed basement area	




RPS Reg. No.	NIAH Reg. No.	Name	Location	Description	Photo
4011	21517039	Sodilicious Café - Saint Michael's Sporting Club	9 Lower Cecil Street	Corner-sited two-bay three-storey gable-fronted red brick former temperance hall, built between 1907-1909	
4012	21517239	No. 28 Glentworth Street	28 Glentworth Street	End-of-terrace two-bay four-storey over basement red brick house, built c. 1830	
4013	21517240	G.V.M. Property Sales	26 Glentworth Street	Terraced two-bay four-storey over basement red brick house, built c. 1830	
4014	21517241	No. 25 Glentworth Street	25 Glentworth Street	Terraced two-bay four-storey over basement red brick house, built c. 1830	





RPS Reg. No.	NIAH Reg. No.	Name	Location	Description	Photo
4015	21517242	Wallace Reidy and Company Solicitors	24 Glentworth Street	Terraced two-bay four-storey over basement red brick house, built c. 1830, distinguished by a segmental-arched door opening	
4016	21517243	No. 23 Glentworth Street	23 Glentworth Street	Two-bay four-storey over basement red brick house, built c.1830	
4017	21517313	No. 6 Glentworth Street	6 Glentworth Street	Terraced two-bay four-storey over basement red brick former townhouse, built c. 1840	





RPS Reg. No.	NIAH Reg. No.	Name	Location	Description	Photo
4018	21517272	No. 7 Glentworth Street	7 Glentworth Street	Terraced two-bay four-storey over basement brick house, built c. 1840. M-profile pitched roof concealed behind a parapet wall	
4019	21517271	No. 8 Glentworth Street	8 Glentworth Street	Terraced two-bay four-storey over basement brick house, built c. 1840. M-profile pitched roof concealed behind a parapet wall	
4020	21517270	No. 9 Glentworth Street	9 Glentworth Street	Terraced two-bay four-storey over basement brick house, built c. 1840. M-profile pitched roof concealed behind a parapet wall	
4021	21517312	Hanly Donnellan	10 Glentworth Street	Terraced two-bay four-storey over basement red brick former townhouse, built c. 1840	





RPS Reg. No.	NIAH Reg. No.	Name	Location	Description	Photo
4022	21517269	No. 11 Glentworth Street	11 Glentworth Street	Terraced two-bay four-storey over basement brick house, built c. 1840. M-profile pitched roof concealed behind a parapet wall	
4023	21517268	Furze Bush	12 Glentworth Street/ Catherine Street	Corner sited end-of-terrace two-bay four-storey over basement brick house, built c. 1840	
4025	21517113	Church of the Sacred Heart	The Crescent	Terraced cruciform-plan three-bay three-storey pedimented brick church, built between 1864-1867, with seven-sided apse to rear	
4026	21517157	Mary Ville	O'Connell Avenue	Semi-detached two-bay two-storey red brick house built c. 1875, with a front railed garden, renovated c. 2003	





RPS Reg. No.	NIAH Reg. No.	Name	Location	Description	Photo
4027	21517156	Arnold Leahy Architects	1 Crescent Villas, O'Connell Avenue	Attached end-of-terrace two-bay two-storey with attic-storey former house, built c. 1900, with a two-storey return	
4028	21517155	No. 2 O'Connell Avenue	2 O'Connell Avenue	Terraced two-bay three-storey gable-fronted red brick house, built c. 1900, with a two-storey return	
4029	21517181	9 Barrington Street	9 Barrington Street	Attached three-bay two-storey brick former coach house, built c. 1850, with a six-bay single-storey wing to the east and a front railed area and gates to the west	
4031	21517131	Griffith College	3 Quinlan Street	Terraced three-bay four-storey over basement brick former house, built c. 1840	





RPS Reg. No.	NIAH Reg. No.	Name	Location	Description	Photo
4032	21517130	Bar One Racing	6 Quinlan Street	Terraced two-bay four-storey over concealed basement red brick house, built c. 1840, with a historic shopfront at ground floor level and a render finish to first floor level	
4033	21517132	No.7 Crescent Villas	7 Crescent Villas, O'Connell Avenue	Attached end-of-terrace two-bay two-storey red brick former house, built c. 1890	
4034	21517133	No. 6 Crescent Villas	6 Crescent Villas, O'Connell Avenue	Terraced two-bay two-storey red brick former house, built c. 1890, with centrally-placed half-dormer attic window to second floor level flush with the facade	




RPS Reg. No.	NIAH Reg. No.	Name	Location	Description	Photo
4035	21517134	No. 5 Crescent Villas	5 Crescent Villas, O'Connell Avenue	Terraced two-bay two-storey red brick former house, built c. 1890, with centrally-placed half-dormer attic window to second floor level flush with the facade	
4036	21517135	No. 4 Crescent Villas	4 Crescent Villas, O'Connell Avenue	Corner-sited end-of-terrace two-bay two-storey red brick former house, built c. 1890, with a centrally-placed half-dormer attic window to second floor level flush with the facade	
4037	21517145	No. 9 Crescent Avenue	9 Crescent Avenue	End-of-terrace two-bay two-storey red brick house, built c. 1900, with two-storey return	
4038	21517146	No. 8 Crescent Avenue	8 Crescent Avenue	Terraced two-bay two-storey red brick house, built c. 1900, with two-storey return	





RPS Reg. No.	NIAH Reg. No.	Name	Location	Description	Photo
4039	21517147	Saint Joseph's Presbytery	7 Crescent Avenue	Terraced two-bay two-storey red brick house, built c. 1900, with two-storey return and converted attic storey	
4040	21517148	No. 6 Crescent Avenue	6 Crescent Avenue	Terraced two-bay two-storey red brick house, built c. 1900, with two-storey return and an attic conversion	
4041	21517149	No. 5 Crescent Avenue	5 Crescent Avenue	Terraced two-bay two-storey red brick house, built c. 1900, with two-storey return and attic conversion	
4042	21517150	No. 4 Crescent Avenue	4 Crescent Avenue	Terraced two-bay two-storey red brick house, built c. 1900, with two-storey return	




RPS Reg. No.	NIAH Reg. No.	Name	Location	Description	Photo
4043	21517151	No. 3 Crescent Avenue	3 Crescent Avenue	Terraced two-bay two-storey red brick house, built c. 1900, with two-storey return	
4044	21517152	No. 2 Crescent Avenue	2 Crescent Avenue	Terraced two-bay two-storey red brick house built c. 1900, with a two-storey return	
4045	21517153	No. 1 Crescent Avenue	1 Crescent Avenue	End-of-terrace two-bay two-storey red brick house, built c. 1900, with two-storey return	
4046	21517144	No. 10 Crescent Avenue	10 Crescent Avenue	End-of-terrace two-bay two-storey red brick house, built c. 1900, with two-storey return	




RPS Reg. No.	NIAH Reg. No.	Name	Location	Description	Photo
4047	21517143	No. 11 Crescent Avenue	11 Crescent Avenue	Terraced two-bay two-storey red brick house, built c. 1900, with two-storey return	
4048	21517142	No. 12 Crescent Avenue	12 Crescent Avenue	Terraced two-bay two-storey red brick house, built c. 1900, with two-storey return	
4050	21517140	No. 14 Crescent Avenue	14 Crescent Avenue	Terraced two-bay two-storey red brick house, built c. 1900, with two-storey return	
4051	21517139	No. 15 Crescent Avenue	15 Crescent Avenue	Terraced two-bay two-storey red brick house built c. 1900, with two-storey return	





RPS Reg. No.	NIAH Reg. No.	Name	Location	Description	Photo
4052	21517138	No. 16 Crescent Avenue	16 Crescent Avenue	Terraced two-bay two-storey red brick house built c. 1900, with two-storey return	
4053	21517137	No. 17 Crescent Avenue	17 Crescent Avenue	Terraced two-bay two-storey red brick house built c. 1900, with two-storey return	
4054	21517136	No. 18 Crescent Villas	18 Crescent Avenue	End-of-terrace two-bay two-storey red brick house built c. 1900, with two-storey return	
4055	21521077	Scoil Carmel	O'Connell Avenue	Detached three-bay single-storey limestone gate lodge, built in 1851	





RPS Reg. No.	NIAH Reg. No.	Name	Location	Description	Photo
4056	21521076	Unknown	O'Connell Avenue	End-of-terrace two-bay two-storey over basement red brick house, built c. 1910	
4058	21521074	Alva	O'Connell Avenue	Terraced two-bay three-storey rendered house built c. 1910	
4059	21521073	Marillac	O'Connell Avenue	Terraced two-bay three-storey rendered house built c. 1910	





RPS Reg. No.	NIAH Reg. No.	Name	Location	Description	Photo
4060	21521072	Doonea	O'Connell Avenue	Terraced two-bay three-storey rendered house built c. 1910	
4061	21521071	Osma	O'Connell Avenue	End-of-terrace two-bay three-storey red brick and pebbledash rendered house, built c. 1910	
4062	21521070	Dromore	20 Ascot Terrace, O'Connell Avenue	Terraced two-bay two-storey red brick house, built c. 1905	
4063	21521069	Ardcaoin	O'Connell Avenue	Detached three-bay two-storey red brick and pebbledash rendered house, c. 1905	




RPS Reg. No.	NIAH Reg. No.	Name	Location	Description	Photo
4064	21521068	Glenade	10 O'Connell Avenue	End-of-terrace two-bay three-storey red brick and pebbledash rendered house, built c. 1900	
4065	21521067	Mayfair	9 O'Connell Avenue	Terraced two-bay three-storey red brick and pebbledash rendered house, built c. 1900	
4066	21521066	Naomh Iosaf	8 O'Connell Avenue	End-of-terrace two-bay three-storey red brick and pebbledash rendered house, built c. 1900	





RPS Reg. No.	NIAH Reg. No.	Name	Location	Description	Photo
4067	21521065	Lorna	7 Verona Villas, O'Connell Avenue	End-of-terrace two-bay two-storey red brick and pebbledash rendered house, built, c. 1905	
4068	21521064	No. 6 Verona Villas	6 Verona Villas, O'Connell Avenue	Terraced two-bay two-storey red brick and pebbledash rendered house, built, c. 1905	
4069	21521063	No. 5 Verona Villas	5 Verona Villas, O'Connell Avenue	End-of-terrace two-bay two-storey red brick and pebbledash rendered house, built, c. 1905	





RPS Reg. No.	NIAH Reg. No.	Name	Location	Description	Photo
4070	21521062	The Moorings	4 Verona Villas, O'Connell Avenue	End-of-terrace two-bay two-storey red brick and pebbledash rendered bookend house, built c. 1910	
4071	21521061	No. 3 Verona Villas	3 Verona Villas, O'Connell Avenue	Terraced two-bay two-storey red brick and pebbledash rendered house, built c. 1910	
4072	21521060	No. 2 Verona Villas	2 Verona Villas, O'Connell Avenue	Terraced two-bay two-storey red brick and pebbledash rendered house, built c. 1910	
4073	21521053	No. 7 Laurel Villas	7 Laurel Villas, South Circular Road	End-of-terrace two-bay two-storey red brick house, built c. 1900	





RPS Reg. No.	NIAH Reg. No.	Name	Location	Description	Photo
4074	21521052	No. 6 Laurel Villas	6 Laurel Villas, South Circular Road	Terraced two-bay two-storey red brick house, built c. 1900	
4075	21521051	No. 5 Laurel Villas	5 Laurel Villas, South Circular Road	Terraced two-bay two-storey red brick house, built c. 1900	
4076	21521050	No. 4 Laurel Villas	4 Laurel Villas, South Circular Road	Terraced two-bay two-storey red brick house, built c. 1900	
4077	21517154	No. 3 O'Connell Avenue	3 O'Connell Avenue	End-of-terrace two-bay three-storey gable-fronted red brick house, built c. 1900, with a two-storey return	





RPS Reg. No.	NIAH Reg. No.	Name	Location	Description	Photo
4078	21521055	Eagle Lodge	O'Connell Avenue	Detached three-bay single-storey stuccoed villa style house, built c. 1860	
4079	21521058	No. 1 Auburn Villas	1 Auburn Villas, O'Connell Avenue	End-of-terrace two-bay three-storey red brick house, built in 1904	
4080	21521059	No. 1 Verona Villas	1 Verona Villas, O'Connell Avenue	End-of-terrace two-bay two-storey red brick and pebbledash rendered house, built c. 1910	
4081	21521057	No. 2 Auburn Villas	2 Auburn Villas, O'Connell Avenue	Terraced two-bay three-storey red brick house, built in 1904	





RPS Reg. No.	NIAH Reg. No.	Name	Location	Description	Photo
4082	21521056	Auburn House	3 Auburn Villas, O'Connell Avenue	End-of-terrace two-bay three-storey red brick house, built in 1904	 A photograph of Auburn House, a three-story red brick end-of-terrace house with a white balcony on the second floor and a white chimney.
4083	21521022	Kiddies Kampus	No. 2 Wellington Terrace, O'Connell Avenue	Terraced two-bay two-storey over raised basement red brick house, built c. 1880	 A photograph of Kiddies Kampus, a two-story red brick terraced house with a red door and a small porch.
4084	21521031	No. 6 Old Wellington Terrace	6 Old Wellington Terrace, O'Connell Avenue	End-of-terrace three-bay two-storey over basement red brick house, built c. 1860	 A photograph of No. 6 Old Wellington Terrace, a two-story red brick end-of-terrace house with a white door and a white chimney.

RPS Reg. No.	NIAH Reg. No.	Name	Location	Description	Photo
4085	21521030	No. 5 Old Wellington Terrace	5 Old Wellington Terrace, O'Connell Avenue	Terraced three-bay two-storey over basement red brick house, built c. 1860	
4086	21521032	No. 10 Military Place	10 Military Place, O'Connell Avenue	End-of-terrace two-bay three-storey house, built in 1904, with a shallow projecting bipartite window at ground floor	
4087	21521029	No. 4 Old Wellington Terrace	4 Old Wellington Terrace, O'Connell Avenue	Terraced three-bay two-storey over basement red brick house, built c. 1860	
4088	21521028	No. 3 Old Wellington Terrace	3 Old Wellington Terrace, O'Connell Avenue	Terraced three-bay two-storey over basement red brick house, built c. 1860	




RPS Reg. No.	NIAH Reg. No.	Name	Location	Description	Photo
4089	21521027	No. 2 Old Wellington Terrace	2 Old Wellington Terrace, O'Connell Avenue	Terraced three-bay two-storey over basement red brick house, built c. 1860	
4090	21521026	No. 1 Old Wellington Terrace	1 Old Wellington Terrace, O'Connell Avenue	Terraced three-bay two-storey over basement red brick house, built c. 1860	
4091	21521025	No. 5 Wellington Terrace	5 Wellington Terrace, O'Connell Avenue	Terraced two-bay two-storey over raised basement red brick house, built c. 1880	
4092	21521024	Kiddies Kampus	No 4 Wellington Terrace, O'Connell Avenue	Terraced two-bay two-storey over raised basement red brick house, built c. 1880	





RPS Reg. No.	NIAH Reg. No.	Name	Location	Description	Photo
4093	21521023	Kiddies Kampus	No. 3 Wellington Terrace, O'Connell Avenue	Terraced two-bay two-storey over raised basement red brick house, built c. 1880	
4094	21521021	Kiddies Kampus	1 Wellington Terrace, O'Connell Avenue	End-of-terrace two-bay two-storey over raised basement red brick house, built c. 1880	
4095	21521037	Orby	5 O'Connell Terrace, O'Connell Avenue	Terraced two-bay two-storey house, built in 1904	
4096	21521036	Dunheved	6 O'Connell Terrace, O'Connell Avenue	Terraced two-bay two-storey house, built in 1904	





RPS Reg. No.	NIAH Reg. No.	Name	Location	Description	Photo
4097	21521035	Gabriel	7 O'Connell Terrace, O'Connell Avenue	Terraced two-bay two-storey house, built in 1904	
4098	21521034	Dorris Villa	8 O'Connell Terrace, O'Connell Avenue	Terraced two-bay two-storey house, built in 1904	
4099	21521033	Homeleigh	9 O'Connell Terrace, O'Connell Avenue	Terraced two-bay two-storey house, built in 1904	
4323	21503001	Thomond Primary School	Moylish Road/ Ballynanty Road	Detached L-plan multiple-bay single and two-storey school building, built between 1955-1957, to the designs of Andrew Devane	





RPS Reg. No.	NIAH Reg. No.	Name	Location	Description	Photo
5000	21521047	No. 1 Laurel Villas	1 Laurel Villas, South Circular Road	End-of-terrace two-bay two-storey red brick house, built c. 1900	
5001	21521048	No. 2 Laurel Villas	2 Laurel Villas, South Circular Road	Terraced two-bay two-storey red brick house, built c. 1900	
5002	21521049	No. 3 Laurel Villas	3 Laurel Villas, South Circular Road	Terraced two-bay two-storey red brick house, built c. 1900	
5004	21521044	Mount Gerard	O'Connell Avenue	Detached three-bay two-storey stuccoed house, built c. 1900	



RPS Reg. No.	NIAH Reg. No.	Name	Location	Description	Photo
5005	21521020	Leopold House	1 Saint Alphonsus Terrace, O'Connell Avenue/ Quin Street	End-of-terrace four-bay two-storey over basement red brick and limestone house, built in 1892	
5006	21521019	No. 2 Saint Alphonsus Terrace	2 Saint Alphonsus Terrace, Quin Street	Terraced two-bay two-storey over basement red brick and limestone house, built in 1892	
5007	21521018	No. 3 Saint Alphonsus Terrace	3 Saint Alphonsus Terrace, Quin Street	Terraced two-bay two-storey over basement red brick and limestone house, built in 1892	
5008	21521017	No. 4 Saint Alphonsus Terrace	4 Saint Alphonsus Terrace, Quin Street	Terraced two-bay two-storey over basement red brick and limestone house, built in 1892	





RPS Reg. No.	NIAH Reg. No.	Name	Location	Description	Photo
5010	21521015	No. 6 Saint Alphonsus Terrace	6 Saint Alphonsus Terrace, Quin Street	Terraced two-bay two-storey over basement red brick and limestone house, built in 1892	
5011	21521014	No. 7 Saint Alphonsus Terrace	7 Saint Alphonsus Terrace, Quin Street	Terraced two-bay two-storey over basement red brick and limestone house, built in 1892	
5012	21521013	No. 8 Saint Alphonsus Terrace	8 Saint Alphonsus Terrace, Quin Street	Terraced two-bay two-storey over basement red brick and limestone house, built in 1892	





RPS Reg. No.	NIAH Reg. No.	Name	Location	Description	Photo
5013	21521012	No. 9 Saint Alphonsus Terrace	9 Saint Alphonsus Terrace, Quin Street/ South Circular Road	End-of-terrace two-bay two-storey over basement red brick and limestone house, built in 1892	
5014	21523002	The Cottage	South Circular Road	Detached four-bay single-storey rendered cottage, built c. 1865	
5015	21521003	No. 9 Victoria Terrace	9 Victoria Terrace, South Circular Road	End-of-terrace three-bay three-storey rendered house, built in 1830, as part of a terrace of four houses, with full-height single-bay return	
5016	21521004	No. 8 Victoria Terrace	8 Victoria Terrace, South Circular Road	Terraced three-bay three-storey rendered house, built in 1830	





RPS Reg. No.	NIAH Reg. No.	Name	Location	Description	Photo
5017	21521005	No. 7 Victoria Terrace	7 Victoria Terrace, South Circular Road	Terraced three-bay three-storey rendered house, built in 1830	
5018	21521006	No. 6 Victoria Terrace	6 Victoria Terrace, South Circular Road	Terraced three-bay three-storey rendered house, built in 1830	
5019	21521007	No. 5 Victoria Terrace	5 Victoria Terrace, South Circular Road	Terraced three-bay two-storey rendered house, built c. 1880, with a decorative glazed gabled entrance porch	
5020	21521008	No. 2 Laurel Hill Ave	2 Laurel Hill Avenue, South Circular Road	End-of-terrace three-bay two-storey rendered house, built c. 1840	





RPS Reg. No.	NIAH Reg. No.	Name	Location	Description	Photo
5021	21521046	Clare View	South Circular Road	Detached four-bay two-storey rendered house, built c. 1800	
5022	21525004	Saint Edna's	1 Brookvilla Terrace, Ballinacurra Road	Terraced two-bay two-storey red brick house, built c. 1890	
5023	21525005	Brookville	Brookvilla Terrace, Ballinacurra Road	Terraced two-bay two-storey red brick house, built c. 1890	
5024	21521082	Sarsfield Barracks - Officers' Quarters	Lord Edward Street	Detached seventeen-bay two-storey former officers' quarters, built c. 1870	





RPS Reg. No.	NIAH Reg. No.	Name	Location	Description	Photo
5025	21525006	Carramore	Brookvilla Terrace, Ballinacurra Road	Terraced two-bay two-storey red brick house, built c. 1890	
5026	21525007	Melrose	Brookvilla Terrace, Ballinacurra Road	Terraced two-bay two-storey red brick house, built c. 1890	
5027	21525008	Belvedere	Querrin Villas, Ballinacurra Road	Terraced two-bay two-storey red brick house, built c. 1890	
5028	21525001	Ballinacurra House	Ballinacurra Close, Ballinacurra Road	Freestanding three-bay two-storey rendered house, built in 1843	





RPS Reg. No.	NIAH Reg. No.	Name	Location	Description	Photo
5029	21525002	No. 1 Rose Villa	Ballinacurra Road	Semi-detached two-bay two-storey red brick house, built c. 1900	
5030	21525003	Rose Villa	Ballinacurra Road	Semi-detached two-bay two-storey red brick house, built c. 1900	
5031	21525009	Grianán	Querrin Villas, Ballinacurra Road	Terraced two-bay two-storey red brick house, built c. 1890	
5032	21525010	No. 2 Querrin Villas	Querrin Villas, Ballinacurra Road	Terraced two-bay two-storey red brick house, built c. 1890	






RPS Reg. No.	NIAH Reg. No.	Name	Location	Description	Photo
5033	21525011	Unknown	Querrin Villas, Ballinacurra Road	End-of-terrace two-bay two-storey red brick house, built c. 1890	
5034	21525012	May Ville	Vokes Villas, Ballinacurra Road	Detached three-bay two-storey red brick house, built c. 1900	
5035	21525013	No. 13 Vokes Villas	Vokes Villas, Ballinacurra Road	Semi-detached four-bay two-storey red brick house, built c. 1900	
5036	21525014	Unknown	Vokes Villas, Ballinacurra Road	Semi-detached two-bay two-storey red brick house, built c. 1900	





RPS Reg. No.	NIAH Reg. No.	Name	Location	Description	Photo
5037	21525015	Kilbride	Greenpark Villas, Ballinacurra Road	End-of-terrace two-bay two-storey red brick house, built c. 1890	
5038	21525016	No. 1 Greenpark Villas	Greenpark Villas, Ballinacurra Road	Terraced two-bay two-storey red brick house, built c. 1890	
5039	21525017	No. 2 Greenpark Villas	Greenpark Villas, Ballinacurra Road	Terraced two-bay two-storey red brick house, built c. 1890	
5040	21525018	No. 3 Greenpark Villas	Greenpark Villas, Ballinacurra Road	Terraced two-bay two-storey red brick house, built c. 1890	





RPS Reg. No.	NIAH Reg. No.	Name	Location	Description	Photo
5041	21525019	No. 4 Greenpark Villas	Greenpark Villas, Ballinacurra Road	Terraced two-bay two-storey red brick house, built c. 1890	
5042	21525020	No. 5 Greenpark Villas	Greenpark Villas, Ballinacurra Road	Terraced two-bay two-storey red brick house, built c. 1890	
5043	21525021	No. 6 Greenpark Villas	Greenpark Villas, Ballinacurra Road	End-of-terrace two-bay two-storey red brick house, built c. 1890	
5044	21513062	Former Dunnes Stores – former ACC Bank	131 O'Connell Street	Terraced three-bay two-storey ceramic tiled bank building, built in 1941, in an Art Deco with Egyptian and Greek Revival motifs, with pedimented parapet and two modern separate shopfronts to ground floor	




RPS Reg. No.	NIAH Reg. No.	Name	Location	Description	Photo
5046	21512016	Northfield	Clancy's Strand	End-of-terrace three-bay two-storey red brick house, built c. 1900	
5047	21501003	Woodlands	Mill Road	Detached L-plan three-bay two-storey house, built c. 1890, with a pair of two-storey three-sided canted bays, an entrance porch and a central gable	
5078	21512025	Glen Holme	3 Lansdowne Villas, Ennis Road	Semi-detached two-bay three-storey red brick house, built c. 1900	
5079	21517229	No. 60 O'Connell Street	60 O'Connell Street	Terraced two-bay four-storey over basement red brick townhouse, built c. 1840, forming one of two houses in this terrace	




RPS Reg. No.	NIAH Reg. No.	Name	Location	Description	Photo
5080	21517042	Chesser	2 Cecil Street	Terraced two-bay four-storey over basement rendered former townhouse, built c. 1810	
5081	21517085	No. 35 Cecil Street	35 Cecil Street	Attached two-bay three-storey over basement brick former house, built c. 1820	
5082	21517264	Tom Collins	34 Cecil Street	Terraced two-bay three-storey over concealed basement rendered public house, built c. 1790, and distinguished by a fine timber shopfront, c. 1890	
5083	21521038	Saint Anne's Villa	4 O'Connell Terrace, O'Connell Avenue	Terraced two-bay two-storey house, built in 1904	

RPS Reg. No.	NIAH Reg. No.	Name	Location	Description	Photo
5084	21521039	Farlton	3 O'Connell Terrace, O'Connell Avenue	Terraced two-bay two-storey house, built in 1904	
5085	21521040	Celtic Villa	2 O'Connell Terrace, O'Connell Avenue	Terraced two-bay two-storey house, built in 1904	
5087	21521045	Hollybank	O'Connell Avenue	Detached three-bay two-storey rendered house, built c. 1900	
6003	21901307	Post Box	Raheen	Wall-mounted cast-iron post box, erected c. 1890	
6004	21901314	Mungret College	Dromdarrig, Mungret	Freestanding single-bay single-storey folly, built c. 1880	




RPS Reg. No.	NIAH Reg. No.	Name	Location	Description	Photo
6012	Curtilage of 21521083	Sarsfield Barracks - Chapel and Attendant Grounds	Sarsfield Barracks Complex, Lord Edward Street	Chapel - Rebuilt after fire c. 1920, c. pre 1872	
6013	Curtilage of 21521083	Sarsfield Barracks - NCO's Mess	Sarsfield Barracks Complex, Lord Edward Street	NCO's Mess c. post 1872	
6014	Curtilage of 21521083	Sarsfield Barracks - Officers' Quarters and Stables	Sarsfield Barracks Complex, Lord Edward Street	12th Btln. HQ, stable block and archways, c. 1795	
6015	21522009	Saint Joseph's Hospital - Men's Block	Mulgrave Street	Attached nine-bay three-storey men's block, c. 1900, set perpendicular to the main hospital block to the east. It is almost identical to the women's block and both are joined by a five-bay three-storey wing	





RPS Reg. No.	NIAH Reg. No.	Name	Location	Description	Photo
6016	21522010	Saint Joseph's Hospital - Ancillary Building	Mulgrave Street	Gable-fronted three-bay two-storey building, c. 1900, with five-bay side elevation. Pitched natural slate roof with a timber vented lantern and cast-iron rainwater goods. Squared and coursed limestone ashlar walls	
6017	21523001	Convent of Mercy	Westbourne, Courtbrack Avenue	Attached six-bay two-storey rendered house, built c. 1890. Built in a plain Italianate manner, converted and vastly extended to accommodate a convent during the 20 <sup>th</sup> Century	
6018	None	Corbally House Nursing Home	Mill Road, Corbally	Detached five-bay two-storey over basement house, built c. 1790, facing south and distinguished by a three-sided canted bay to west side elevation	
6019	21505003	Post Box	Roseville Gardens, Corbally Road	Freestanding cast-iron pillar post box, erected c. 1915. Dome top raised Post Office and GR lettering with crown motif above	




RPS Reg. No.	NIAH Reg. No.	Name	Location	Description	Photo
6020	21512054	Post Box	O'Callaghan's Strand/ Ennis Road	Freestanding cast-iron pillar box, erected c. 1930, domed top with moulded soffit with P & T in traditional lettering	
6021	21513003	Post Box	O'Connell Street/ Sarsfield Street	Cast-iron pillar post box, manufactured c. 1905. Shallow domed capping with dentil enriched sides. Relief lettering reading: 'Post Office' beneath ER VII royal ensign	
6022	21513030	Post Box	Broad Street/ John's Street/ Mungret Street	Freestanding cast-iron pillar post box, erected c. 1920, on a plinth base with no insignia or maker's name. Fluted dome capping	




RPS Reg. No.	NIAH Reg. No.	Name	Location	Description	Photo
6023	21515006	Post Box	Derravoher House, North Circular Road	Wall-mounted cast-iron post box, erected c. 1910, on a rubble stone boundary wall to Derravoher House, with raised ER VII royal cipher with small crown motif	
6024	21517295	Post Box	Mallow Street/ Catherine Street	Cast-iron pillar post box, manufactured between 1901-1915, by McDowall, Steven and Co. Ltd., founders based in London and Glasgow. Insignia of Edward VII crown emblem and Post Office in relief	
6025	21518006	Post Box	Catherine Street/ Roches Street	Freestanding cylindrical cast-iron post box, erected c. 1905. Flat-domed top with fluted collar. Shaft inscribed 'Post Office' and bears the ER VII royal insignia. Maker's inscription to base reads: Handyside Surrey - London	




RPS Reg. No.	NIAH Reg. No.	Name	Location	Description	Photo
6026	21518022	Post Box	William Street, Fox's Bow	Freestanding cylindrical cast-iron post box, erected c. 1900	
6027	21521002	Post Box	Adjoining Corona, opposite Sunville Terrace, South Circular Road	Cast-iron wall mounted post box, erected between 1901-1910, in a rendered wall, adjacent to a gate pier	
6028	21521009	Post Box	Wall bounding Saint Clements Secondary School, South Circular Road	Wall mounted rectangular cast-iron post box, erected between 1910 and 1925, lettering and crown emblem above	
6029	21507001	J.J. Bowles Public House	8 Thomondgate	End-of-terrace two-bay two-storey rendered public house, built c. 1800, with historic shopfront	





RPS Reg. No.	NIAH Reg. No.	Name	Location	Description	Photo
6030	21517015	One World Pre-school – former Corner Flag Public House	80-81 Henry Street/ O'Curry Street	Corner-sited end-of-terrace four-bay two-storey over basement stucco-fronted public house, built c. 1830, possibly incorporating two former dwellings, and given stucco enrichments c. 1890	
6031	21517051	Tom and Jerry's Public House	3 Lower Glentworth Street	Terraced two-bay three-storey over concealed basement brick former house, built c. 1830, converted to a pub c. 1860	
6032	21517252	The White House	52 O'Connell Street/ Glentworth Street	End-of-terrace two-bay four-storey over concealed basement red brick townhouse, built c. 1810, with a three-bay four-storey over basement	




RPS Reg. No.	NIAH Reg. No.	Name	Location	Description	Photo
6033	21517326	The Old Stand Bar Public House	66 Henry Street, Clontarf Place	Corner-sited end-of-terrace three-bay three-storey rendered building, built c. 1876	
6034	21518009	Flannery's Public House	19/20 Catherine Street/ Cecil Street	Corner-sited terraced six-bay two-storey building, built c. 1890, facing west. Two-bay to the south elevation with a decorative stuccoed facade treatment. Roof hidden behind parapet wall, with octagonal clay pots visible	
6035	21518017	The Railway Hotel - P. McEnery Public House	37-38 Boherbuoy, Davis Street	Corner-sited terraced seven-bay three-storey hotel, built c. 1800, and incorporating three two-bay three-storey terraced buildings, built c. 1840	
6036	21518025	Stepper Flanagan's	24 High Street	Terraced two-bay three-storey building, built c. 1830, with traditional style timber shopfront inserted to ground floor	




RPS Reg. No.	NIAH Reg. No.	Name	Location	Description	Photo
6037	21521086	Slattery's Public House	50 Lord Edward Street	Terraced two-bay three-storey over concealed basement rendered house, built c. 1800, with traditional pub front at ground floor level	
6038	21507003	Saint Munchin's Roman Catholic Church	Clancy's Strand, High Road	Freestanding limestone Roman Catholic Church, built in 1920-1921, to a cruciform plan with octagonal partially projecting belfry to apex of east elevation, gabled transepts and five-sided apse to rear. Gabled natural slate roof with fish scale slate courses	
6039	21508016	Saint Mary's Roman Catholic Church	Athlunkard Street/ Island Road/ Saint Mary's Place	Freestanding Hiberno-Romanesque style limestone Roman Catholic church, built between 1930 and 1932, with seven-bay aisle and clerestorey side elevations prolonged by slightly recessed cancel elevation	





RPS Reg. No.	NIAH Reg. No.	Name	Location	Description	Photo
6040	21513040	Russell Mausoleum	Saint John's Church, Church Street	Attached limestone mausoleum, built in 1873, with tetra-style temple front in the Doric order. Limestone ashlar walls with Doric pilaster supporting plain entablature and pediment	
6041	21513041	Unthank Mausoleum	Saint John's Church, Church Street	Attached limestone mausoleum on a raised limestone podium, built c. 1850, for the Unthank family, with an aedicular facade in the Doric order. Limestone ashlar walls with Doric pilasters	
6042	21513059	Boyd Mausoleum	Saint Mary's Cathedral, Nicholas Street/ Bridge Street	Freestanding square-plan limestone mausoleum, erected in 1842, on an elevated site within the grounds of Saint Mary's Cathedral. Limestone flagged depressed pyramidal roof on limestone ashlar parapet	





RPS Reg. No.	NIAH Reg. No.	Name	Location	Description	Photo
6043	21513068	Saint Michael's Presbytery	Denmark Street/ Robert Street	Attached three-storey presbytery, built in 1881, with gabled central bay having stone coping and cross on corbels	
6044	21514010	Saint Patrick's Roman Catholic Church	Clare Street	Freestanding T-plan gable-fronted stone Roman Catholic church, dated 1816, facing south with bell-cote and modern front wall railings	
6045	21518002	Saint Augustine's Roman Catholic Church	O'Connell Street	Attached double-height gable-fronted Hiberno-Romanesque street-fronted west-facing church, built between 1939 and 1942, with square-plan tower to north. Rectangular-plan church with a pitched and sprocketed natural slate roof, with limestone coping	





RPS Reg. No.	NIAH Reg. No.	Name	Location	Description	Photo
6046	21518043	Saint John's Cathedral Presbytery	Cathedral Place	Detached three-bay three-storey stone presbytery, built in 1891, with a single-bay gabled breakfront and a triple-gabled rear elevation and two-storey L-plan return. Pitched gable-ended roof with three perpendicular pitched roofs to rear	
6047	21518048	Augustinian Priory	O'Connell Street	Attached six-bay four-storey over sunken basement former clubhouse, built c. 1810, facing west and formerly associated with the adjacent Augustinian church. M-profiled gable ended artificial slate roof with a pitched gable-ended roof section to the south	
6048	21521001	Marie Reparatrice Convent Chapel	Laurel Hill Avenue	Attached four-bay single-storey rendered convent chapel, built c. 1860, with a west-facing and east-facing chancel gabled elevation, and gabled entrance porch to northwest corner	
6049	21521010	Saint Alphonsus Ligouri Redemptorist Monastery	South Circular Road	Partially attached courtyard planned twelve-bay three-storey limestone monastery building, built c. 1860, comprising a ten-bay three-storey principal east-facing elevation with a	





RPS Reg. No.	NIAH Reg. No.	Name	Location	Description	Photo
				distinctive double-height recessed arched entrance bay to north	
6050	21521078	Mount Saint Vincent Convent Chapel	O'Connell Avenue	Attached four-bay double-height limestone convent chapel, built in 1861, in the Gothic Revival style, on a T-shaped plan, with transepts adjoining the side elevation of the convent building. Three-stage tower and octagonal spire to south-eastern corner	
6051	21522001	Saint Joseph's Hospital Chapel	Mulgrave Street	Detached cruciform-plan limestone ashlar chapel, built c. 1863, on a north-south axis, with entrance elevation to south, and chancel and transepts to north, and having a sacristy to north elevation, and multiple gabled porch openings	
6052	21522006	Quin Mausoleum	Mount Saint Lawrence's Cemetery, Old Cork Road/ Mount Street	Detached single-bay aediculated limestone ashlar mausoleum, built c. 1880, in the Doric Order, to form a miniature classical temple	


RPS Reg. No.	NIAH Reg. No.	Name	Location	Description	Photo
6053	21522007	Gothic Revival Mausoleum	Mount Saint Lawrence's Cemetery, Old Cork Road/ Mount Street	Detached limestone ashlar rectangular-plan Gothic Revival mausoleum, erected c. 1870, to form a miniature chapel-like structure. Now roofless	
6054	21522008	Faux Church Ruin	Mount Saint Lawrence's Cemetery, Old Cork Road/ Mount Street	Detached limestone monument, erected c. 1890, as a faux church ruin	
6055	21502002	Athlunkard Bridge	Corbally Road	Five-arch cut limestone road bridge over the River Shannon, completed in 1830, running on an east-west axis from Corbally Road into County Clare. Segmental-headed arches with cut stone voussoirs and limestone ashlar cut waters on a pointed-arch plan	

RPS Reg. No.	NIAH Reg. No.	Name	Location	Description	Photo
6056	21505007	Railway Bridge	Corbally Road	Cut stone railway bridge, built c. 1860, carrying Corbally Road on a north-south axis over the Limerick to Sligo Great Southern and Western Railway line. Segmental single arch bridge of coursed and squared rock-faced limestone	
6057	21508001	Thomond Bridge	Castle Street/ High Road	Seven-arch rock-faced limestone road bridge, built in 1836, spanning the River Shannon, with pointed curved breakwaters and short quadrant abutments. Masonry parapet rises from rockfaced platband, with hammered limestone ashlar face to road side	
6058	21508018	O'Dwyer's Bridge	Athlunkard Street	Five-span hump-back reinforced concrete bridge, built in 1931, spanning the Abbey River, with balustrade punctuated by panelled rendered piers. Concrete piers with lateral supporting struts between, triangular timber-framed cut-waters	
6059	21512014	Wellesley Pier	Harvey's Quay, Sarsfield Bridge	Harbour pier, constructed c. 1820, accessed via Sarsfield Bridge with corresponding jetty attached to Harvey's Quay, forming a lock. Rough-hewn large limestone block construction	

RPS Reg. No.	NIAH Reg. No.	Name	Location	Description	Photo
6060	21512015	Harbour Pier and Lock	Honan's Quay, Shannon Island	Harbour pier and lock between Honan's Quay and Shannon Island, built c. 1820, occupying to northeast corner where Sarsfield Bridge meets Honan's Quay. Squared and coursed large limestone block walls with curved limestone coping	
6061	21513015	Mathew Bridge	Rutland Street/ Bank Place/ Bridge Street/ George's Quay	Triple-span flat road bridge, built between 1844-1846, to replace New Bridge, which had been constructed in 1762, connecting Rutland Street, Bank Place to the south with Merchant's Quay, Bridge Street and George's Quay to the north	
6062	21513031	Baal's Bridge	Mary Street/ Broad Street	Single-arched hump-back limestone bridge, built in 1831, designed by James and George Pain. It links Mary Street to the northern English Town with Broad Street to the south within Irish Town and spans the Abbey River	
6063	21513050	Canal Bridge	Lock Quay	Single-arch hump-back red brick and limestone canal bridge, erected c. 1757, crossing the canal at Lock Quay canal harbour. In use as footbridge	




RPS Reg. No.	NIAH Reg. No.	Name	Location	Description	Photo
6064	21513052	Canal Lock Walls	Lock Quay	Pair of cut limestone canal lock walls, dated to 1757, with Lock Quay Bridge crossing the canal and new operational steel lock gates, c. 1995	
7000	21505004	Rose Lodge	Corbally Road	Detached three-bay two-storey former coach house, built c. 1840, extensively renovated in 2005, with an attached stable block	
7001	21518026	Headway - Former Allied Irish Bank	9-11 Upper William Street/ Lower Gerald Griffin Street	Corner-sited single-storey seven-bay bank building, built c. 1910, with a five-bay elevation to Lower Gerald Griffin Street	
7002	21512043	Bon-Accord	3 Moyola Terrace, Ennis Road	Terraced three-bay two-storey over basement red brick house, built c. 1900	




RPS Reg. No.	NIAH Reg. No.	Name	Location	Description	Photo
7003	21517263	Audrey Lawler Flower Studio	42 Cecil Street	Terraced two-bay four-storey over concealed basement former townhouse, built c. 1800, with a shopfront, introduced c. 1890	
7004	21517295	Post Box	Mallow Street/ Catherine Street	Freestanding cast-iron pillar box	
7006	21517258	47 O'Connell	47 O'Connell Street	Terraced three-bay four-storey over basement former townhouse, built c. 1800, with a front railed basement area	
7009	21521041	Laurelhurst	1 O'Connell Terrace, O'Connell Avenue	End-of-terrace two-bay two-storey house, built in 1904	




RPS Reg. No.	NIAH Reg. No.	Name	Location	Description	Photo
7016	None		35-39 Nicholas Street	Upstanding Medieval Walls, and their associated fabric and features. The site comprises the two upstanding side walls of a late medieval house, one of which is incorporated into a later c. 1930s/40s two-storey house (No. 35 Nicholas Street).	




## 2.1 Record of Protected Structures Levels 3, 4 and 5 settlements - Metropolitan District of Limerick

### Castleconnell





RPS Reg. No.	NIAH Reg. No.	Name	Location	Description	Photo
535	None	Worldsend	Lacka, Castleconnell	Country house	
1072	21900109	Lacka House	Lacka, Castleconnell	Country house, built c. 1830	
1073	21900110	Edwards's	Lacka, Castleconnell	Urban structure – dwelling, built c. 1830	

RPS Reg. No.	NIAH Reg. No.	Name	Location	Description	Photo
1074	21900111	Dundon's	Lacka, Castleconnell	Urban structure – dwelling, built c. 1830	
1075	21807037	Grange House	Lacka, Castleconnell	Country house, built in 1828	
1076	21807038	Glenbrook	Lacka, Castleconnell	Urban structure – dwelling, built c. 1830	





RPS Reg. No.	NIAH Reg. No.	Name	Location	Description	Photo
1079	21807040	Meskeell's	Lacka, Castleconnell	Urban structure - commercial, built c. 1810	
1080	21807008	Rectory The Tontines (i)	Cloon and Commons, Castleconnell	Urban structure – dwelling, built in 1812	
1081	21807007	The Tontines (ii)	Cloon and Commons, Castleconnell	Urban structure – dwelling, built in 1812	


RPS Reg. No.	NIAH Reg. No.	Name	Location	Description	Photo
1082	21807006	The Tontines (iii)	Cloon and Commons, Castleconnell	Urban structure – dwelling, built in 1812	
1083	21807005	The Tontines (iv)	Cloon and Commons, Castleconnell	Urban structure – dwelling, built in 1812	
1084	None	Church	Cloon and Commons, Castleconnell	Medieval structure – church (in ruins)	




RPS Reg. No.	NIAH Reg. No.	Name	Location	Description	Photo
1085	21807009	Island House	Cloon and Commons, Castleconnell	Country house, built c. 1840	
1086	21807004	Kingston's	Coolbane, Cloon and Commons, Castleconnell	Urban structure – dwelling, built c. 1800	
1087	None	Hickey's	Cloon and Commons, Castleconnell	Urban structure – dwelling	
1088	21807012	Shannon Hotel	Cloon and Commons, Castleconnell	Urban structure – commercial, built c. 1800	





RPS Reg. No.	NIAH Reg. No.	Name	Location	Description	Photo
1089	21807013	Sunnyside	Main Street, Cloon and Commons, Castleconnell	Urban structure - dwelling, built c. 1800	
1090	21807002	Saint Joseph's Catholic Church	Coolbane, Castleconnell	Urban structure - Catholic Church, begun in 1863	
1091	21807001	Castle View House/ Bradshaws	Coolbane, Castleconnell	Urban structure – commercial, built c. 1870	
1092	21807014	Worrall's Inn	Main Street, Cloon and Commons, Castleconnell	Urban structure – commercial, built c. 1820	





RPS Reg. No.	NIAH Reg. No.	Name	Location	Description	Photo
1093	21807015	Castleconnell Community Hall	Main Street, Coolbane, Castleconnell	Urban structure – civic, built in 1956	 A modern, white, single-story building with a prominent stepped gable roof and a central entrance. The building is surrounded by a paved area and some greenery.
1094	21807016	Stradbally School	Main Street, Stradbally North, Castleconnell	Semi-detached four-bay single-storey L-plan Gothic Revival style former school, built in 1853	 A large, stone building with a dark roof and multiple windows, partially obscured by trees and a fence. The building has a traditional Gothic Revival architectural style.
1095	21807018	Castleconnell Railway Station	Coolreiry, Castleconnell	Industrial - railway station, built in 1858	 A railway station building with a gabled roof and a platform. A red and white striped barrier is visible in the foreground, and a stone wall runs along the platform.
1096	21807019	Guerin's Pub	Coolbane, Castleconnell	Urban structure – commercial, built c. 1810	 A traditional pub building with a yellow facade and blue accents around the windows and doors. The building has a gabled roof and is situated on a street corner.




RPS Reg. No.	NIAH Reg. No.	Name	Location	Description	Photo
1097	None	14 Castle Street	14 Castle Street, Castleconnell	Mid-terrace single-storey house, built c. 1820	
1098	None	15 Castle Street	15 Castle Street, Castleconnell	Mid-terrace single-storey house	
1099	None	Castle Connell	Coolbane, Castleconnell	Medieval site – castle (in ruins)	
1100	21807020	Shanacloon House	Coolbane, Castleconnell	Country house, built in 1863	


RPS Reg. No.	NIAH Reg. No.	Name	Location	Description	Photo
1101	21807032	Shannon View	Stradbally North, Castleconnell	Country house, built c. 1830	
1102	21807031	Castleconnell School (Irish Harp Centre)	Stradbally North, Coolbane, Castleconnell	Urban structure – institutional, built in 1867	
1103	None	Castle Oaks Hotel	Stradbally North, Castleconnell	Country house	
1104	21807030	Castleconnell Courthouse	Stradbally North, Castleconnell	Urban structure - civic, built c. 1810	

RPS Reg. No.	NIAH Reg. No.	Name	Location	Description	Photo
1105	21807042	Rock Lodge	Coolbane, Castleconnell	Country house, built c. 1790	
1106	21807027	All Saint's Church of Ireland Church	Stradbally North, Castleconnell	Church of Ireland, built in 1809	
1107	21807028	Gate Lodge	Stradbally North, Castleconnell	Church of Ireland Gate Lodge, built c. 1810	


RPS Reg. No.	NIAH Reg. No.	Name	Location	Description	Photo
1108	None	Graveyard	Stradbally North, Castleconnell	Graveyard	
1109	None	Unknown	Stradbally North	Mausoleum	
1110	None	Unknown	Stradbally North	Tomb	
5056	21807010	Bridge	Cloon and Commons, Castleconnell	Single-arch sandstone road bridge across the River Shannon, built c. 1815. Crenellated rubble parapet walls with render copings. Cut sandstone voussoirs to round-headed arches	

RPS Reg. No.	NIAH Reg. No.	Name	Location	Description	Photo
5057	21807035	Post Box	Cloon and Commons, Castleconnell	Wall-mounted cast-iron post box, c. 1890, with inscribed VR raised lettering, and raised crown motif. Set in rubble limestone wall. Manufacturer's name on base: 'W.T. Allen and Co. London'	
5058	21900101	Limestone Pier	Stradbally North, Castleconnell	Pair of octagonal limestone piers with carved caps, c. 1870, and double-leaf spear-headed wrought-iron gates. Spear-headed cast-iron railings set in limestone plinths terminating in pair of square-profile piers. Rubble limestone boundary walls	
5059	21807036	Spa House	Lacka, Castleconnell	Detached five-bay two-storey former assembly room, built c. 1771, having recent gable-fronted canopy to entrance and three-bay single-storey extension to front (southeast). Pitched slate roof with rendered chimneystacks and cast-iron rainwater goods	
5061	21807039	Charco's	Lacka, Castleconnell	Detached seven-bay two-storey house, built c. 1820, having shopfront to ground floor and single-bay single-storey extension to rear. Pitched slate roof with	




RPS Reg. No.	NIAH Reg. No.	Name	Location	Description	Photo
				rendered chimneystacks, overhanging eaves and cast iron rainwater goods	
5062	21807003	Shannon Stores	Coolbane, Castleconnell	Detached four-bay two-storey house, built c. 1870, having shopfront to front (south-east) and north-east elevations. Hipped slate roof with overhanging eaves having timber brackets and rendered chimneystacks	
5063	21807023	Unknown	Castle Street, Coolbane, Castleconnell	Terraced two-bay two-storey house, built c. 1820, having late 19 <sup>th</sup> Century shopfront to ground floor. Pitched artificial slate roof with cast-iron rainwater goods. Lined-and-ruled rendered walls to ground floor	
5064	21807024	Unknown	Castle Street, Coolbane, Castleconnell	End-of-terrace four-bay single-storey house, built c. 1820. Pitched slate roof having rendered chimneystack, render copings and cast-iron rainwater goods. Lined-and-ruled rendered walls with render quoins	





RPS Reg. No.	NIAH Reg. No.	Name	Location	Description	Photo
7015	21807022	Greystone	Coolbane, Castleconnell	Semi-detached two-bay single-storey T-plan schoolhouse, built in 1853, having recent porch to front (south) elevation	



### Montpelier

RPS Reg. No.	NIAH Reg. No.	Name	Location	Description	Photo
599	21900107	O'Brien's Bridge	Montpelier	Bridge, built in phases c. 1750 and 1840	
7011	21900106	The Green	Montpelier	Detached four-bay two-storey house, built c. 1830	No photo available




Patrickswell





RPS Reg. No.	NIAH Reg. No.	Name	Location	Description	Photo
1526	21901237	Glenwood	Ballyanrahan East, Patrickswell	Country house, built in 1912	
1527	None	Saint Patrick's Well	Ballyanrahan East, Patrickswell	Holy well and pump	
1528	21901239	Milestone	Ballyanrahan East, Patrickswell	Infrastructure feature, c. 1780	

RPS Reg. No.	NIAH Reg. No.	Name	Location	Description	Photo
1529	None	Unknown	Ballyanrahan East, Patrickswell	Gateway and wing walls	
1530	None	Unknown	Ballyanrahan East, Patrickswell	Boundary wall	
1532	None	Arched gateway	Attyflin, Patrickswell	Arched gateway	
1533	None	Unknown	Attyflin, Patrickswell	Lime Kiln	





RPS Reg. No.	NIAH Reg. No.	Name	Location	Description	Photo
6002	21901238	Unknown	Ballyanrahan East, Patrickswell	Attached three-bay three-storey former Royal Irish Constabulary barracks, built c. 1890, having single-storey extension to rear (west) elevation. Pitched slate roof with red brick chimneystacks. Lined-and-ruled rendered walls	
6066	21901242	Railway Station	Attyflin, Patrickswell	Detached railway station and former station master's house, built in 1856	





## 2.2 Record of Protected Structures in Rural Areas - Metropolitan District of Limerick

RPS Reg. No.	NIAH Reg. No.	Name	Location	Description	Photo
457	21900611	Ballynacourty House	Hermitage, Castleconnell	Country house, built c. 1760	
458	None	Hermitage	Hermitage, Castleconnell	Main gates to country house	
496	21900633	Killeenagarrieff Bridge	Killeenagarrieff, Lisnagry	5 arched stone bridge, c. 1880	




RPS Reg. No.	NIAH Reg. No.	Name	Location	Description	Photo
519	21901434	Kishyquirk School	Kishyquirk, Ballysimon	International school	
523	21901328	O'Shea's	Knockananty, Ballysimon	Thatched building, built c. 1780	
537	21901320	Cahervally House	Lemonfield, Patrickswell	Country house - former Rectory, built 1817	
538	21901344	Lickadoon Castle / House	Lickadoon	Georgian era country house and associated features, built in 1779	




RPS Reg. No.	NIAH Reg. No.	Name	Location	Description	Photo
539	None	Unknown	Lickadoon	Former Master's house	
543	None	Lismullane House	Lismullane, Ballysimon	Country house	
545	None	Caherline House	Lisnagry	Victorian period house	
546	Associated with 21900618	Lodge	Lisnagry	Former gate lodge (Mount Shannon)	





RPS Reg. No.	NIAH Reg. No.	Name	Location	Description	Photo
569	None	Curtin's	Lurraga, Patrickswell	Thatched building	
609	21900618	Mount Shannon	Mountshannon, Lisnagry	Country house, built c. 1790	
610	21900617	Nevins Mausoleum	Mountshannon, Lisnagry	Mausoleum, erected c. 1800	
624	21900408	Roberts's	Newtown, Clarina	Thatched building, built c. 1800	







RPS Reg. No.	NIAH Reg. No.	Name	Location	Description	Photo
625	21900409	Kenny's	Newtown, Clarina	Thatched building, built c. 1790	
627	21900411	Hacket's	Newtown, Clarina	Thatched building, built c. 1800	
628	None	Saint Margaret's Church	Newtown, Clarina	Medieval site - church	
642	21900103	Mona Lodge	Portcrusha, Montpelier, Castleconnell	Vernacular Georgian era farmhouse and outbuildings, built c. 1830	





RPS Reg. No.	NIAH Reg. No.	Name	Location	Description	Photo
643	None	Clareville Waterworks	Prospect	Victorian period infrastructure	
645	21900621	Raheen House	Raheen, Lisnagry	Country house, built c. 1810	
655	None	O'Brien's	Rathmale, Mungret	Thatched building	
663	21900620	Rich Hill House	Richhill, Lisnagry	Country house, built c. 1790	





RPS Reg. No.	NIAH Reg. No.	Name	Location	Description	Photo
678	None	Roxborough School	Roxborough, Limerick	Industrial and institutional - school	
688	21901338	Unknown	Scart, Ballyneety	Vernacular country house, built c. 1810	
716	21900413	School (Girls)	Tervoe, Clarina	Industrial and institutional - school, built in 1851	





RPS Reg. No.	NIAH Reg. No.	Name	Location	Description	Photo
717	21901221	Cross	Tervoe, Clarina	Wayside Memorial, erected in 1855	
719	21900640	Thornfield House	Thornfield, Lisnagry	Country house	
746	21807045	Woodpark House	Woodpark, Daly's Cross, Castleconnell	Georgian era country house and associated features, built c. 1800	





RPS Reg. No.	NIAH Reg. No.	Name	Location	Description	Photo
747	None	I.A.C. Memorial	Park, Lisnagry	I.A.C. Memorial	
748	21900606	Woodstown House	Woodstown, Lisnagry	Victorian period house, built in 1879	
1531	None	Church of the Blessed Virgin	Ballyanrahan East, Patrickswell	Roman Catholic Church	
5051	21900608	Former Mill, now Height for Hire	Ballyclough	Detached multiple-bay four-storey former mill, built c. 1760, having two-bay two-storey extension to north elevation and single-storey extension to rear (west) elevation. Pitched slate roof	





RPS Reg. No.	NIAH Reg. No.	Name	Location	Description	Photo
5052	21901435	Unknown	Clognadromin	Detached five-bay two-storey house, built c. 1810. Hipped slate roof with rendered chimneystacks	
5067	21901230	The Lodge	Elmpark, Ballybrown, Clarina	Detached former gate lodge, built c. 1828, comprising single-bay two-storey slightly projecting centre-bay having lower, recessed single-bay two-storey wings to north and south elevations	
5068	21901241	Ballybronoge Bridge	Ballybronoge, Patrickswell	Single-arch limestone railway bridge, built in 1856	
5072	21901351	Russell Mausoleum	Cahernarry (Cripps)	Freestanding square-plan mausoleum, erected c. 1860	
5073	21901336	Shine Mausoleum	Cahernarry (CRIPPS)	Freestanding barrel-vaulted mausoleum, built c. 1900. Rendered barrel-vaulted roof, tooled limestone cross to south	
5074	21901404	Carrigparson House	Carrigparson, Limerick	Detached three-bay two-storey house, built c. 1870. Comprising single-bay single-storey porch to front (south) elevation and two-	






RPS Reg. No.	NIAH Reg. No.	Name	Location	Description	Photo
				bay two-storey extension to rear (north) elevation. Hipped slate roof having overhanging eaves and rendered chimneystacks	
5075	21901333	Drombanny Creamery	Drombanny	Freestanding former pasteurisation machine house, dated 1912	
5076	21901236	Beech Hill	Faha Demense, Patrickswell	Detached three-bay two-storey house, built c. 1860	
5077	21901235	Faha House	Faha Demense, Patrickswell	Detached four-bay two-storey house, built c. 1830	
5088	21900602	Prospect House	Prospect, Limerick	Detached three-bay two-storey house, built c. 1800, having porch to front (north-west) elevation, canted bay to north-east elevation and single-storey extension to south-west elevation. Limestone eaves course to roofline	






RPS Reg. No.	NIAH Reg. No.	Name	Location	Description	Photo
5089	21900603	Hermitage	Hermitage, Limerick	Pair of U-plan ranges of outbuildings, built in 1800. South range comprising nine-bay two-storey east block with windbreak to east elevation, three-bay single-storey north block and three-bay two-storey block to west	
5090	21900604	Woodstown House	Woodstown, Annacotty	Detached three-bay single-storey gate lodge, built c. 1810. Comprising breakfront to front (west) elevation, box bay windows to north and south elevations, two-bay single-storey extension to rear (east) elevation	
6065	21900629	Annagh Bridge	Annagh, Lisnagry	Triple-arch road bridge over the River Newport, built c. 1820	
6067	21902131	Attyflin Park	Attyflin, Patrickswell	Detached five-bay two-storey over basement country house, built c. 1770	





RPS Reg. No.	NIAH Reg. No.	Name	Location	Description	Photo
6068	None	Mann's	Ballyanrahan West, Patrickswell	Thatched cottage	
6069	None	Roman Catholic Church	Ballyanrahan West, Patrickswell	Former Roman Catholic Church	
6070	21901240	Springfort House	Ballybronoge North, Patrickswell	Detached three-bay two-storey house, built c. 1800	
6071	21901222	Saint Joseph's Roman Catholic Church	Ballybrown, Clarina	Freestanding cruciform-plan gable-fronted Roman Catholic church, built in 1831	




RPS Reg. No.	NIAH Reg. No.	Name	Location	Description	Photo
6072	21900609	Ballyclogh House	Ballyclogh, Annacotty	Detached three-bay two-storey double-pile house, built c. 1810	
6297	21901233	Gate Lodge	Cragbeg, Clarina	Single-storey gate lodge having pitched slate roof and red brick chimneystack	
6315	None	O'Brien's	Derrybeg, Rosbrien	Thatched building	
6316	None	Clancy Homestead	Derryknockane, Rosbrien	Vernacular house	




RPS Reg. No.	NIAH Reg. No.	Name	Location	Description	Photo
6331	None	Donaghmore Church	Drombanny	Medieval site – church, in ruins	
5091	21900611	Ballynacourty House	Hermitage, Limerick	Detached four-bay two-storey with dormer attic U-plan house, built c. 1760, with later additions. Comprising gabled breakfront and gable-fronted projecting end bay to front (west) elevation, gable-fronted single-bay two-storey entrance-block to north	
5092	21900612	Ballynacourty House	Hermitage, Limerick	Pair of square-profile cast-iron piers set in limestone plinths, erected c. 1870, having wrought-iron panels with acanthus motifs, cast-iron fluted caps having finials and ornate double-leaf cast-iron gates	
5093	21900622	The Long Fella	Raheen	Detached three-bay single-storey gate lodge, built c. 1810	

RPS Reg. No.	NIAH Reg. No.	Name	Location	Description	Photo
5094	21900623	Former dispensary	Biddyford, Ahane	Detached two-or five-bay two-storey barrack, built 1825, on a rectangular plan, single-bay two-storey side elevations. In alternative use, 1837	
5095	21900625	Post Box	Laghtane East, Lisnagry	Pole-mounted cast-iron post box, installed c. 1940	
5096	21900627	Gardenhill House	Gardenhill, Lisnagry	Detached three-bay two-storey L-plan house, built c. 1820. Hipped slate roof having lined and-ruled rendered chimneystacks and overhanging eaves with timber brackets. Lined-and-ruled rendered walls	
5097	21900641	Thornfield House	Thornfield, Ahane	Detached five-bay two-storey outbuilding, c. 1901, to north-west of Thornfield House. Comprising projecting end bay and single-bay three-stage square-profile tower to northeast elevation	
5098	21901218	Post Box	Cloghatacka	Wall-mounted cast-iron post box, erected c. 1940, with raised lettering. Manufacturer's name illegible on base. Mounted in rubble stone roadside wall	





RPS Reg. No.	NIAH Reg. No.	Name	Location	Description	Photo
5099	21901223	Unknown	Ballymacashel, Mungret	Detached four-bay single-storey direct entry thatched house, built c. 1800, having windbreak to front (north) elevation and two-bay single-storey extension to rear (south) elevation. Pitched thatched roof with render copings and rendered and brick chimney	
6000	21901228	Lime Kiln	Glebe, Mungret	Freestanding square-plan lime kiln, built c. 1820, no longer in use	
6001	21901232	Unknown	Briska Beg, Clarina	Detached four-bay single-storey thatched house, built c. 1800, having crenellated porch to front (north-west) elevation. Hipped thatched roof with rendered chimneystacks	
6005	21901334	Spring Rice Memorial	Church of Ireland Graveyard, Cahernarry (CRIPPS)	Wall-mounted commemorative plaque, erected in 1820, formerly part of a circular-shaped monument	
6006	21901341	Roxborough Bridge	Routagh, Ballyclough	Single-arch road bridge over the River Ballyclogh, built c. 1820	





RPS Reg. No.	NIAH Reg. No.	Name	Location	Description	Photo
6007	21901342	Ballyclough House	Ballyclough	Detached five-bay two-storey house, built c. 1780	
6008	21901347	Edwardstown House	Edwardstown, Ballyneety	Detached seven-bay two-storey house, built in 1769 and not roofless	
6009	21901411	Ahabeg House	Ahabeg, Limerick	Detached three-bay two-storey house, built c. 1790. Hipped slate roof having brick chimneystacks. Rendered walls. Square-headed openings to first floor with two-over-two pane timber sliding sash windows and limestone sills	No photo available
6010	21901415	Mulkear	Garrymore	Detached three-bay two-storey house, built c. 1820	
6011	21902122	Newborough Lodge	Ballycarrane	Detached three-bay two-storey house, built c. 1850	




RPS Reg. No.	NIAH Reg. No.	Name	Location	Description	Photo
6130	21900614	Lisnagry Railway Station	Ballynacourty, Lisnagry	Detached five-bay single-storey former railway station, built in 1858	
6158	None	O'Connell's	Ballysheedy East, Limerick	Thatched building	
6164	21901416	Barrington Bridge	Ballyvarra Wood, Clonkeen, Lisnagry	Cast iron and masonry bridge built in 1818	
6179	21900624	Saint Patrick's Catholic Church	Biddyford, Ahane	Detached four-bay double-height single-cell Catholic church, built 1838-1839	

RPS Reg. No.	NIAH Reg. No.	Name	Location	Description	Photo
6206	21901403	Franklin's	Cahernarry (Keane), Drombanna	Detached four-bay single-storey thatched house, built c. 1790	
6207	21901350	Church of Ireland	Cahernarry (Cripps), Drombanna	Freestanding Church of Ireland church tower, built c. 1810, in ruins	
6208	21901335	Howley Mausoleum	Cahernarry (Cripps), Drombanna	Howley Family Freestanding rectangular-plan mausoleum and vault, built c. 1800	No photo available
6226	None	Carrigogunnell Castle	Carrigogunnell, Clarina	Medieval site - castle	

RPS Reg. No.	NIAH Reg. No.	Name	Location	Description	Photo
6227	None	Fitzgibbon Memorial	Carrowkeel	Wayside memorial	
6255	21901219	Ferrybridge Tavern	Cloghatacka, Clarina	Detached five-bay single-storey thatched house, built c. 1800	
6256	21901234	Culhane's	Cloghatacka, Clarina	Detached four-bay single-storey thatched house, built c. 1800	
6257	21901217	Ferry Bridge	Cloghatacka-Court, Clarina	Triple-arch limestone road bridge over the River Maigue, begun in 1778	

RPS Reg. No.	NIAH Reg. No.	Name	Location	Description	Photo
6285	21900104	Coolready Farm	Coolready, Castleconnell	Detached five-bay single-storey vernacular house, built c. 1820	
6334	21901339	Knockea Church (Saint Patrick's)	Knockea	Freestanding cruciform-plan Roman Catholic church, built in 1822	
6340	21900626	Hourigan's	Drominboy Upper, Lisnagry	Detached three-bay single-storey direct entry thatched house, built c. 1770	
6379	21901345	Friarstown	Friarstown, Fedamore	Country house	

RPS Reg. No.	NIAH Reg. No.	Name	Location	Description	Photo
6380	None	Friarstown Friary	Friarstown, Fedamore	Medieval Site	
6397	21901224	Glebe Church of Ireland	Glebe, Clarina	Church of Ireland - historic ruin)	
6398	None	Saints Philip and James's Church of Ireland	Glebe, Clarina	Church of Ireland	
6399	21901225	Mausoleum	Glebe, Clarina	Freestanding Emly family mausoleum, erected in 1863, to north of the former Church of Ireland church	

RPS Reg. No.	NIAH Reg. No.	Name	Location	Description	Photo
7007	21900601	River Bleach Mill	Prospect	Detached multiple-bay three-storey mill, built in 1804, having lean-to to south-east elevation	
7008	21807043	Bloomfield House	Coolreiry, Castleconnell	Detached three-bay two-storey U-plan house, built c. 1800, having portico to front (west) elevation and three-bay two-storey blocks to rear (east) elevation with lean-to to north elevation	
7010	21900407	Churchfield Dairy	Newtown	Detached five-bay two-storey house, built c. 1790	
7014	21807041	Wall mounted post box	Daly's Cross, Coolreiry, Castleconnell	Wall-mounted cast-iron post box, c. 1905, with inscribed ER VII and raised crown motif. Set in limestone wall. Manufactured by 'W.T. Allen and Co. London'	