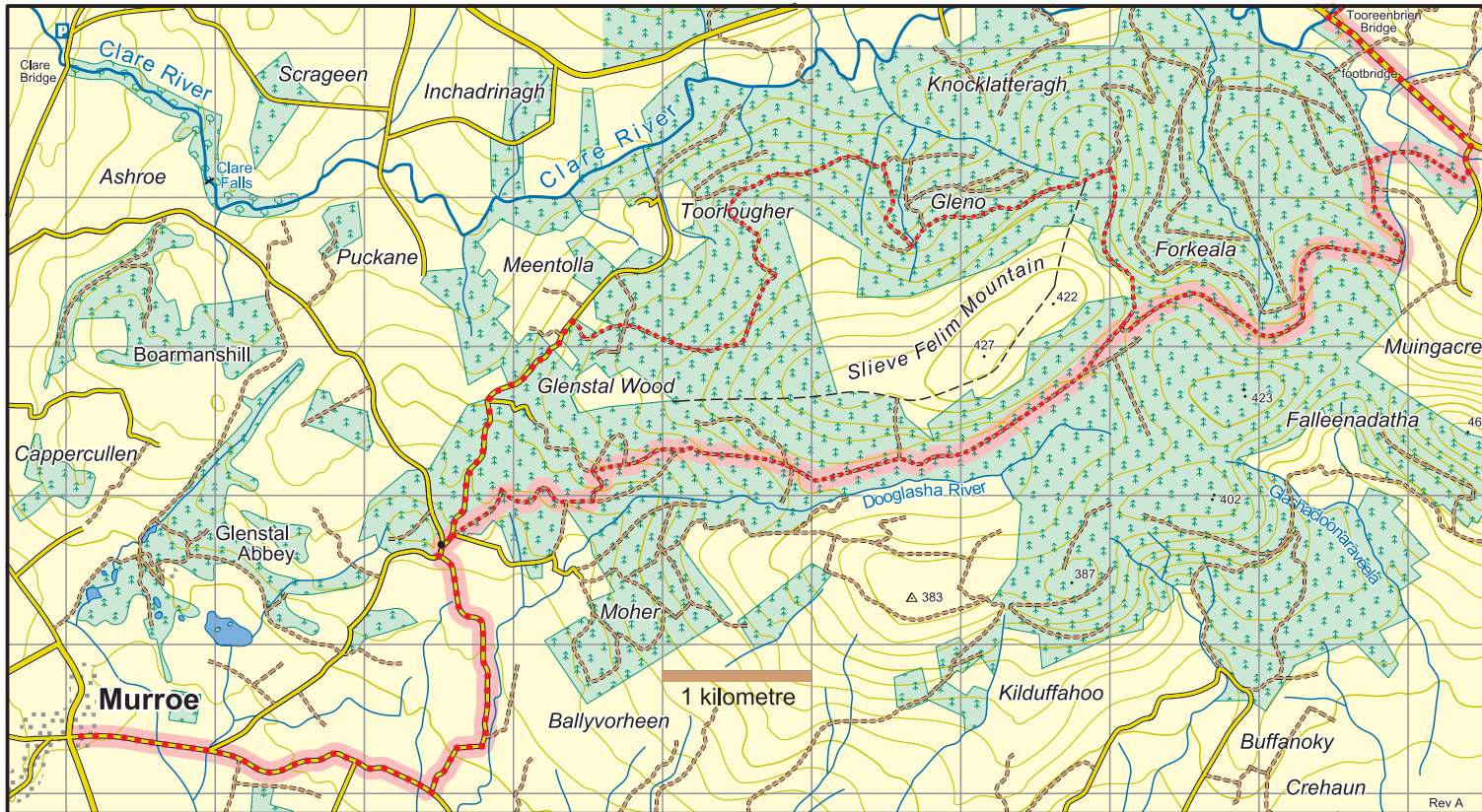


## Slieve Felim Way : Map 1 - Murroe to Tooreenbrien Bridge



	National Road
	Main Road
	Minor Road
	Forest/ Dirt Road
	Track
	Rough Path/ No path
	Major power line
	Railway
	County boundary
	Cliff - impassable/small
	Forest - conifer/deciduous
	Car Park
	Church

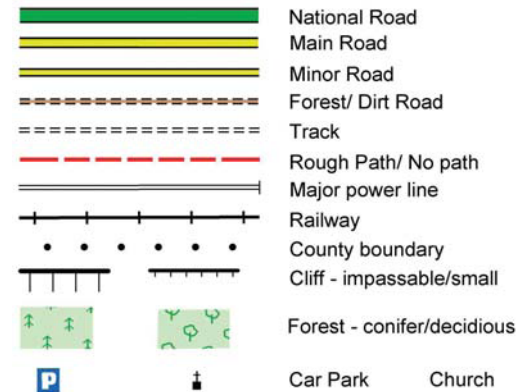
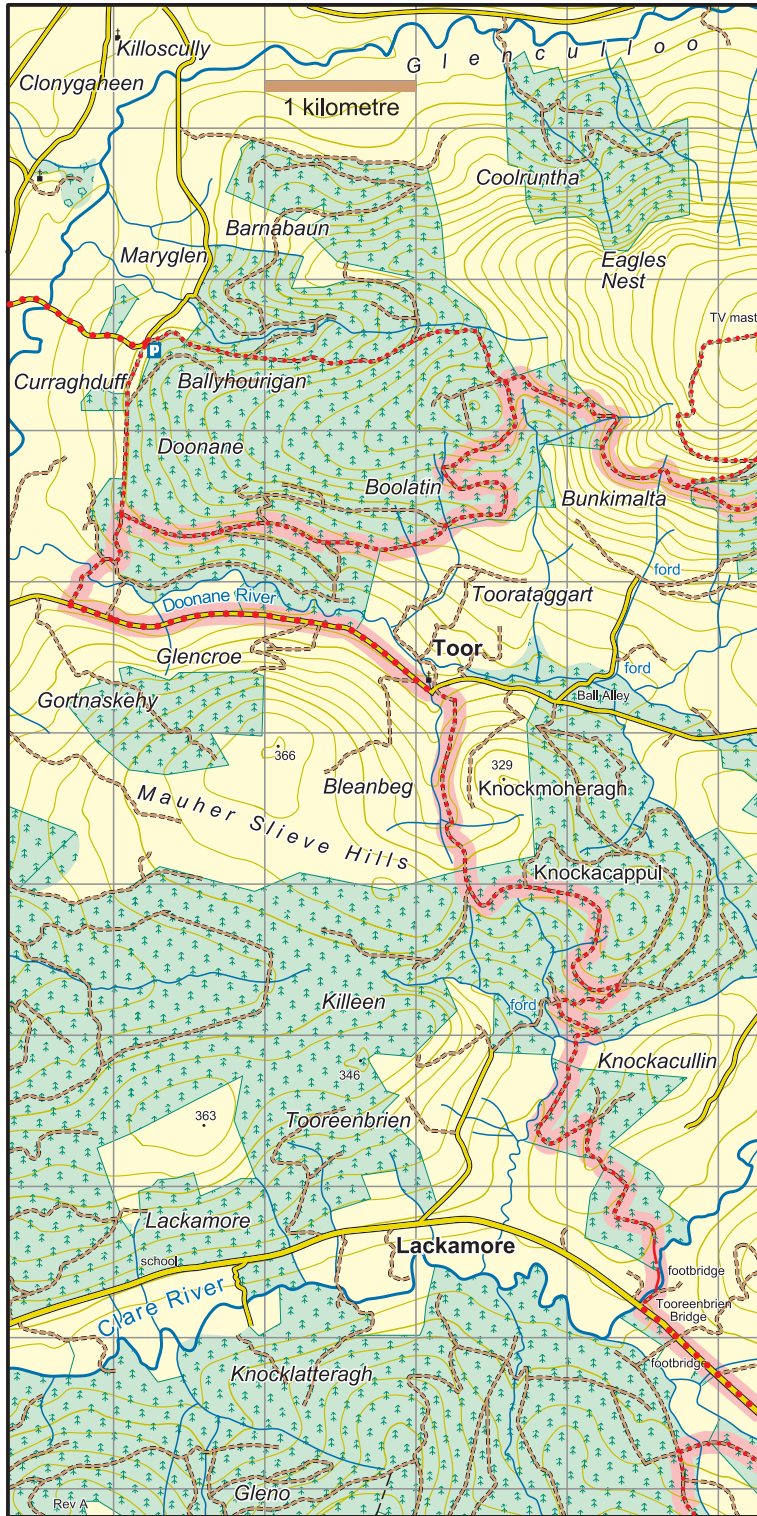


The National Trails Office encourages trail users to apply the Leave No Trace principles:

1. Plan ahead and prepare
2. Be considerate of others
3. Respect farm animals and wildlife
4. Travel and camp on durable ground
5. Leave what you find
6. Dispose of waste properly
7. Minimise the affects of fire



# Slieve Felim Way : Map 2 Tooreenbrien Bridge to Toor



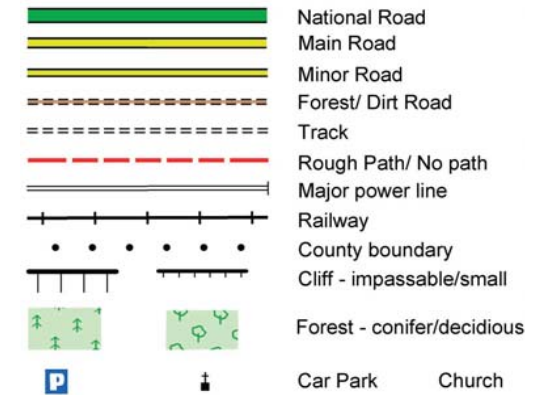
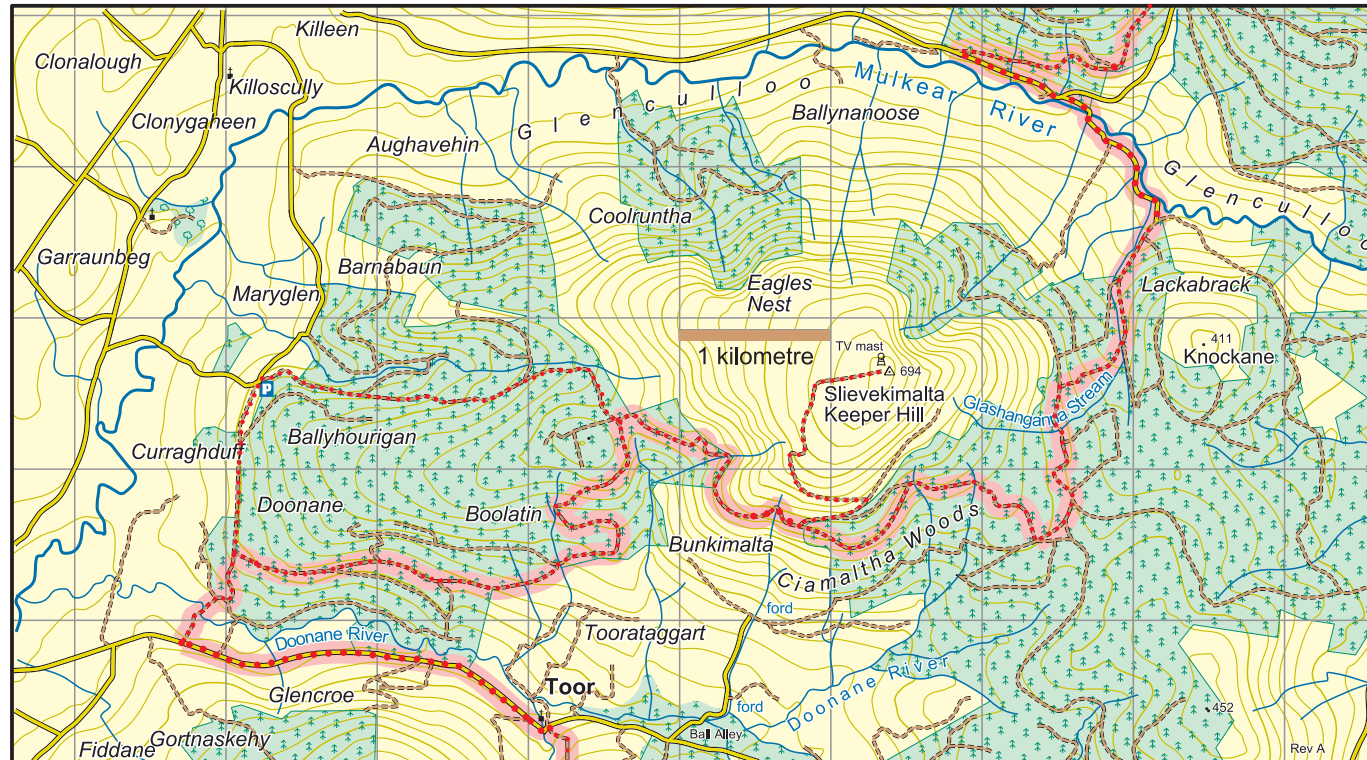
The National Trails Office encourages trail users to apply the Leave No Trace principles:

1. Plan ahead and prepare
2. Be considerate of others
3. Respect farm animals and wildlife
4. Travel and camp on durable ground
5. Leave what you find
6. Dispose of waste properly
7. Minimise the affects of fire





## Slieve Felim Way : Map 3 -Toor to Mulkear River

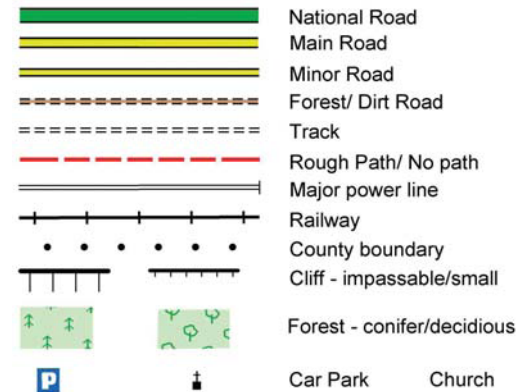
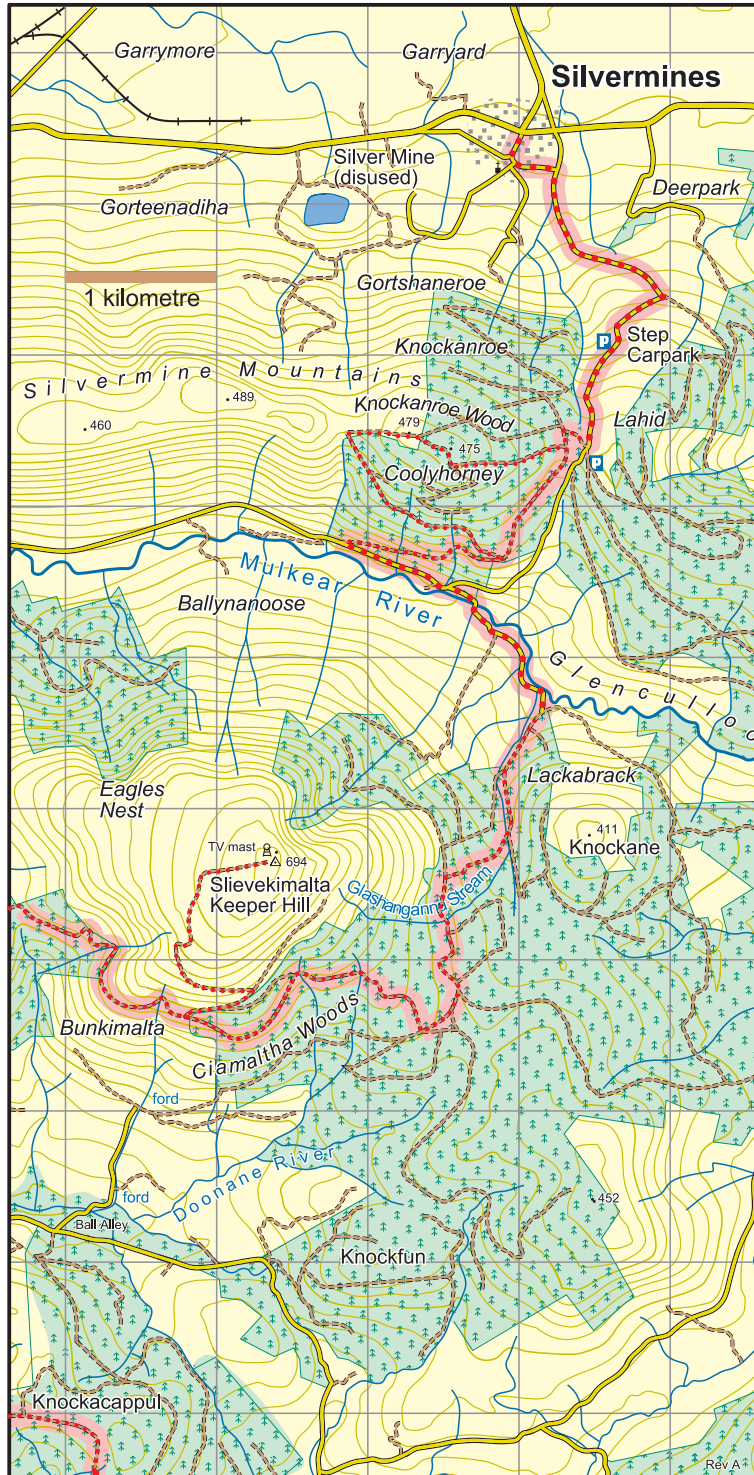


The National Trails Office encourages trail users to apply the Leave No Trace principles:

1. Plan ahead and prepare
2. Be considerate of others
3. Respect farm animals and wildlife
4. Travel and camp on durable ground
5. Leave what you find
6. Dispose of waste properly
7. Minimise the affects of fire



## Slieve Felim Way : Map 4 Mulkear River to Silvermines



The National Trails Office encourages trail users to apply the Leave No Trace principles:

1. Plan ahead and prepare
2. Be considerate of others
3. Respect farm animals and wildlife
4. Travel and camp on durable ground
5. Leave what you find
6. Dispose of waste properly
7. Minimise the affects of fire

