

# LIMERICK DEVELOPMENT PLAN 2022-2028

## Volume 3D

Record of Protected Structures  
Cappamore-Kilmallock Municipal District

Adopted June 2022



The Members of the Cappamore – Kilmallock Municipal District at its meeting held on November 23rd, 2023 resolved to delete R.P.S. No. 442, “Fitzgerald’s Thatch Cottage” at Gortnascarry, Cappamore, Limerick in accordance with Section 55 of the Planning and Development Act 2000 (as amended)

## Contents

1.0 Introduction to the Record of Protected Structures (RPS) – Cappamore-Kilmallock Municipal District .....	2
2.0 Record of Protected Structures in Level 3, 4 and 5 Settlements in Cappamore-Kilmallock Municipal District .....	3
Athlacca .....	3
Ballylanders .....	3
Bruff.....	5
Bruree.....	14
Caherconlish.....	16
Cappamore .....	18
Doon .....	22
Galbally.....	25
Herbertstown .....	27
Hospital .....	28
Kilfinane.....	34
Kilmallock .....	43
Knocklong.....	58
Kilteely.....	59
Oola .....	59
Murroe .....	60
Nicker .....	61
Pallasgreen .....	61
2.1 Record of Protected Structures in Rural Areas of Cappamore-Kilmallock Municipal District.....	62

## **1.0 Introduction to the Record of Protected Structures (RPS) – Cappamore-Kilmallock Municipal District**

Limerick City and County Council is obliged to compile and maintain a Record of Protected Structures (RPS) under the provisions of the Planning and Development Act 2000 (as amended).



A Protected Structure, unless otherwise stated, includes the interior of the structure, the land lying within the curtilage of the structure, and other structures lying within that curtilage and their interiors. The protection also extends to boundary treatments. The RPS contained within the Limerick Development Plan 2022-2028, represents a varied cross section of the built heritage of Limerick. The RPS is a dynamic record, subject to revision and addition. Sometimes, ambiguities in the location and name of the buildings can make it unclear whether a structure is included on the RPS. Where there is uncertainty, please contact the Conservation Officer of Limerick City and County Council.

The Department of Culture, Heritage and the Gaeltacht is responsible for carrying out surveys of the architectural heritage on a county-by-county basis. Following the publication of the NIAH for Limerick City and County and any subsequent Ministerial recommendations, the Council will consider further amendments to the Record of Protected Structures. The NIAH survey may be consulted online at [www.buildingsofireland.ie](http://www.buildingsofireland.ie)


There are 516 structures listed as Protected Structures in the Cappamore-Kilmallock Municipal District. The NIAH recommends an additional 275 structures be added to the Record of Protected Structures. The Council will seek to assess and add these structures if appropriate, within the lifetime of this Plan. Useful resources when undertaking works in ACAs, or on Protected Structures can be found in the planning leaflet series available on-line at [www.opr.i.e](http://www.opr.i.e), the Department of Housing, Local Government and Heritage Advice Series at [www.buildingsofireland.i.e](http://www.buildingsofireland.i.e) and the advice and guidance on traditional building skills at [www.heritagecouncil.i.e](http://www.heritagecouncil.i.e). For objectives in relation to Protected Structures and NIAH recommended structures, please refer to Section 6.5.4 Architectural Heritage in Chapter 6: Environment, Heritage, Landscape and Green Infrastructure and Chapter 11: Development Management Standards of Volume 1, Written Statement.





## 2.0 Record of Protected Structures in Level 3, 4 and 5 Settlements in Cappamore-Kilmallock Municipal District

### Athlacca





RPS Reg. No.	NIAH Reg. No.	Name	Location	Description	Photo
28	21903903	Athlacca Bridge	Athlacca North-Coolboy, Rathcannon, Bruff	Four-arch road bridge over the River Morningstar, built c. 1800	
30	21903906	Kilbroney/ Athlacca Church of Ireland	Athlacca South, Bruff	Freestanding remains of Church of Ireland church, built in 1823	

### Ballylanders

RPS Reg. No.	NIAH Reg. No.	Name	Location	Description	Photo
976	None	Crowley's	Ballylanders	Urban structure - commercial	


RPS Reg. No.	NIAH Reg. No.	Name	Location	Description	Photo
977	None	Central Stores	Ballylanders	Urban structure - commercial	
978	None	N. Davoran	Ballylanders	Urban structure - commercial	
979	None	O'Grady's	Ballylanders	Urban structure - commercial	
980	21801004	Ballylanders Church of Ireland	Ballylanders	Detached single-cell former Church of Ireland church, built in 1861	





## Bruff





RPS Reg. No.	NIAH Reg. No.	Name	Location	Description	Photo
991	None	Teampuillin Grave Yard	Newtown	Graveyard	
992	None	O'Regan's House	Newtown	Single storey dwelling	
994	21803003	Bruff Court House	Newtown, Bruff	Detached seven-bay single-storey courthouse, built c. 1925	
995	None	Keating's Bar	Bruff	Urban structure - commercial	

RPS Reg. No.	NIAH Reg. No.	Name	Location	Description	Photo
996	21803002	Saints Peter and Paul's Roman Catholic Church	Main Street, Bruff	Freestanding gable-fronted Gothic Revival Roman Catholic church, begun in 1828	
998	None	O'Connor's Pharmacy	Main Street, Bruff	Commercial premises	
999	None	O'Connor's House	Main Street, Bruff	End of terrace dwelling	
1000	21803008	Bank of Ireland	Main Street, Bruff	Detached five-bay three-storey bank, built c. 1880	
1001	21803006	The Old Barracks	Main Street, Bruff	Detached five-bay three-storey over basement former Royal Irish Constabulary barracks	











RPS Reg. No.	NIAH Reg. No.	Name	Location	Description	Photo
1002	None	Unknown	Main Street, Bruff	Mid-terrace dwelling – former commercial premises	
1003	None	Unknown	Main Street, Bruff	Mid-terrace dwelling	
1004	21803010	The Old Bank	Main Street, Bruff	Detached six-bay two-storey former bank, built c. 1880. Former A.I.B. Branch	
1005	None	Oriental Chinese Restaurant	Main Street, Bruff	Commercial premises	




RPS Reg. No.	NIAH Reg. No.	Name	Location	Description	Photo
1006	None	Derry's Bar	Main Street, Bruff	Commercial premises	
1007	21803014	Hourigan's	Main Street, Bruff	Terraced two-bay three-storey house, built c. 1820	
1008	21803015	Quilty's	Main Street, Bruff	Terraced pair of three-bay three-storey houses, built c. 1820	
1009	None	Hehir Photography	Main Street, Bruff	Commercial premises	

RPS Reg. No.	NIAH Reg. No.	Name	Location	Description	Photo
1012	None	Mulcahy's Shopfront	Main Street, Crawford's Street, Bruff	Timber shopfront	
1014	21803021	Collin's Premises	Main Street, Bruff	Terraced three-bay three-storey building, built c. 1830	
1015	None	Glynn's	Main Street, Bruff	Stucco Shopfront	
1016	21803022	Kiely's	Main Street, Bruff	Terraced two-bay two-storey house, built c. 1820	





RPS Reg. No.	NIAH Reg. No.	Name	Location	Description	Photo
1017	None	Carew's	Main Street, Bruff	Stucco Shopfront	
1018	None	Neilian's	Main Street, Bruff	Urban Structure - Commercial	
1019	None	Purcell's House	Chapel Lane, Bruff	Dwelling	
1020	None	Prior's House	Chapel Lane, Bruff	Dwelling - Old R.I.C. Barracks	

RPS Reg. No.	NIAH Reg. No.	Name	Location	Description	Photo
1021	None	O'Connor's House	Chapel Lane, Bruff	Dwelling - Old R.I.C. Barracks	
1022	21803025	J. Howard's	Main Street, Bruff	Terraced single-bay three-storey house, built c. 1820	
1023	None	Raleigh's	Main Street, Bruff	Dwelling/ commercial premises	
1024	21803027	Bruff Church of Ireland	Bruff	Detached Board of First Fruits Church of Ireland church, originally built in 1776, with nave, chancel and vestry added in 1857	






RPS Reg. No.	NIAH Reg. No.	Name	Location	Description	Photo
1025	None	De Massey Mausoleum	Bruff	Mausoleum	
1026	21803041	Sherbury	Bruff	Dwelling - former doctor's house	
1027	None	Dispy	Bruff	Dwelling - former dispensary	
1028	21803036	Unknown	Bruff	Four-arch limestone road bridge over the River Morningstar, built c. 1820	
1029	21803028	Unknown	Bruff	Double-arch limestone bridge over the River Morningstar, built c. 1820	

RPS Reg. No.	NIAH Reg. No.	Name	Location	Description	Photo
1030	21803033	Brackvoan	Bruff	Detached three-bay two-storey house over basement former presbytery, built c. 1870	
1031	21803031	Carbury Arms Hotel	Ballygrennan, Bruff	Western wing of former Hotel. End-of-terrace two-bay two-storey built c. 1800	
1032	21803030	Carbury Arms Hotel	Ballygrennan, Bruff	Central block of former Hotel, having later cast-iron portico	
1033	21803034	Ard Scoil Mhuire FJC	Brackvohan, Bruff	Detached seven-bay three-storey over basement convent, begun in 1856, now in use as a school	





## Bruree




RPS Reg. No.	NIAH Reg. No.	Name	Location	Description	Photo
1034	21804002	Saint Munchin's Roman Catholic Church	Main Street, Bruree	Freestanding gable-fronted Roman Catholic church, begun in 1922 and opened in 1925	
1035	None	Health Centre	Bruree	Former Roman Catholic Church	
1036	21804014	De Valera Museum	Water Street, Bruree	Detached H-plan former national school, built in 1869	
1037	21804015	Briar Cottage	Water Street, Bruree	Terraced three-bay single-storey house, built c. 1850	



<b>1038</b>	21804013	Bruree Mill	Knockfenora, Bruree	Attached L-plan former mill, built c. 1860	
<b>1039</b>	21804008	Bruree Bridge	Ballynoe, Bruree	Seven-arch limestone road bridge over the River Maigue, built c. 1800	
<b>1040</b>	21804001	McMahon's	Forty Acres, Bruree	Detached four-bay single-storey thatched house, built c. 1800	
<b>1041</b>	21804009	Saint Munchin's Church of Ireland Church	Ballynoe, Bruree	Freestanding Board of First Fruits style Church of Ireland church, built in 1812	
<b>1043</b>	21804003	Bruree Lodge	Bruree	Detached three-bay two-story house, built c. 1870, with original house dating to c. 1820	


## Caherconlish

RPS Reg. No.	NIAH Reg. No.	Name	Location	Description	Photo
1045	21805007	Michael Lynch	Barrack Street, High Street, Caherconlish	End-of-terrace four-bay two-storey house, built c. 1830	
1046	21805004	Caherconlish Church of Ireland Church	Barrack Street, Caherconlish	Freestanding Board of First Fruits Church of Ireland church, built in 1770	
1047	None	Caherconlish Church of Ireland Church	Caherconlish	Medieval site - Church (in ruins)	
1048	21805011	O'Connell's Pharmacy	The Square, Barrack Street, Caherconlish	Semi-detached six-bay two-storey house, built c. 1800	





1049	None	Unknown	Caherconlish	Bungalow	
1050	21805018	Caherconlish Church of Ireland Church	Barrack Street, Caherconlish	Detached single-cell Gothic Revival style former Church of Ireland church, begun in 1866, now in use as private house	
1051	21805019	Constabulary Barracks	Barrack Street, Caherconlish	Detached five-bay two-storey former Royal Irish Constabulary barracks, built c. 1865	

## Cappamore

RPS Reg. No.	NIAH Reg. No.	Name	Location	Description	Photo
1053	21806029	Parochial House	Portnard, Cappamore	Detached three-bay two-storey house, built c. 1870	
1054	None	McCarthy's	Bridge House, Cappamore	Dwelling	
1055	21806009	Hayes's	Main Street, Cappamore	Attached four-bay two-storey house, built c. 1820, with shopfront to front	
1056	21806010	T. O'Dwyer's	Main Street, Cappamore	Attached four-bay two-storey house, built c. 1820, with integral carriage arch and pub front to front	


1057	None	Gleeson's	Main Street, Cappamore	Urban structure - commercial	
1058	21806014	Scruples Hair Salon	Main Street, Cappamore	Attached three-bay two- storey house, built c. 1820	
1059	21806013	Cappamore Garda Station	Main Street, Cappamore	Attached three-bay two- storey former house, built c. 1820	
1060	None	Coffey's	Main Street, Cappamore	Terraced residence built c. 1820	

1061	None	Jed O'Brien's	Main Street, Cappamore	Commercial premises	
1062	None	Dillon's Warehouse	Main Street, Cappamore	Commercial premises	
1063	21806020	Saint Michael's Roman Catholic Church	Main Street, Cappamore	Freestanding cruciform- plan Roman Catholic church, built in 1836	
1064	21806021	Convent of Mercy	Main Street, Cappamore	Detached H-plan two- storey convent, built in 1898	

<b>1065</b>	21806022	Scoil Chaitríona National School	Main Street, Cappamore	Detached seven-bay two-storey school, built in 1899	
<b>1066</b>	21806001	Cappamore Co. Op. Creamery	Turagh, Cappamore	Attached square-profile tapering red brick chimneystack, erected c. 1900	
<b>1067</b>	None	Madden's	Turagh, Cappamore	Commercial premises	
<b>1068</b>	21806004	Madden's	Turagh, Cappamore	Semi-detached three-bay two-storey house, built c. 1820	





1069	None	Miss Blackwell's House	Turagh, Cappamore	Dwelling	
1070	None	O'Donoghue's	Turagh, Cappamore	Dwelling	
1071	None	The Presbytery	Turagh, Cappamore	Dwelling	

## Doon





RPS Reg. No.	NIAH Reg. No.	Name	Location	Description	Photo
1146	21809034	Saint Fintan's Monastery	Doon South, Doon	Detached five-bay two-storey H-plan former monastery, built c. 1880	








<b>1147</b>	21809027	Parochial House	Cooga Upper, Doon	Detached four-bay two-storey T-plan parochial house, built c. 1870	
<b>1148</b>	21809023	Moore's Pub	Main Street, Doon	Semi-detached three-bay two-storey house, built c. 1800	
<b>1149</b>	21809029	A.I.B.	Bank Place, Main Street, Doon	Detached five-bay two-storey bank, built in 1919	
<b>1150</b>	21809008	Patrick Ryan	Main Street, Doon	Detached three-bay two-storey building, built c. 1820	
<b>1151</b>	21809011	J. O'Dwyer	Main Street, Doon	Terraced four-bay two-storey house, built c. 1820	

<b>1152</b>	21809010	Hibernian House	Main Street, Doon	End-of-terrace three-bay two-storey house, built c. 1820	
<b>1153</b>	None	N. Rainsfort	Main Street, Doon	Urban structure - commercial	
<b>1154</b>	21809031	Unknown	Kilmoylan Lower, Doon	Detached three-bay two-storey former Royal Irish Constabulary barracks, built c. 1800	
<b>1155</b>	21809033	The Old Church Restaurant	Cooga Upper, Doon	Freestanding Gothic Revival style former Church of Ireland church, built in 1856	



## Galbally


RPS Reg. No.	NIAH Reg. No.	Name	Location	Description	Photo
1220	21810008	W. Wallace	The Square, Killinane, Galbally	Pair of terraced houses, built c. 1870	
1221	None	O'Neill	Killinane, Galbally	Urban structure - commercial	
1222	None	Hedigan	Killinane, Galbally	Urban structure - commercial	
1223	None	Scanlon	Killinane, Galbally	Urban structure - commercial	

RPS Reg. No.	NIAH Reg. No.	Name	Location	Description	Photo
1224	None	P. Kelly	Killinane, Galbally	Urban structure - commercial	
1225	None	Galbally Church	Galbally	Medieval site	
1227	None	Unknown	Killinane, Galbally	Urban structure - civic	
1228	21810005	A.J. Ryan	Killinane, Galbally	Detached five-bay two-storey house, built c. 1820	




RPS Reg. No.	NIAH Reg. No.	Name	Location	Description	Photo
1229	None	Unknown	Killinane, Galbally	Urban structure - institutional - former school	






### Herbertstown




RPS Reg. No.	NIAH Reg. No.	Name	Location	Description	Photo
1257	None	O'Dwyer's [A]	Herbertstown	Urban structure - dwelling	
1258	21903222	O'Dwyer's [B]	Herbertstown	Detached six-bay two-storey house with dormer attic, built c. 1830	

RPS Reg. No.	NIAH Reg. No.	Name	Location	Description	Photo
1259	21903224	Sacred Heart Roman Catholic Church	Herbertstown	Detached cruciform-plan gable-fronted Roman Catholic church, built in 1837	





### Hospital





RPS Reg. No.	NIAH Reg. No.	Name	Location	Description	Photo
1263	None	Parochial House	Castlefarm, Hospital	Urban structure - dwelling	
1264	21811029	Kenmare Castle	Barrysfarm, Hospital	Detached five-bay single-storey house, built c. 1780	
1265	None	Unknown	Barrysfarm, Hospital	Urban structure - dwelling	

RPS Reg. No.	NIAH Reg. No.	Name	Location	Description	Photo
1267	None	Unknown	Barrysfarm, Hospital	Medieval site - Church (in ruins)	
1268	21811026	Garda Station	Lower Main Street, Hospital	Terraced five-bay two-storey house, built c. 1800, now in use as Garda Station	
1269	None	Arcaded Market House	Lower Main Street, Hospital	Urban structure - commercial	
1270	21811022	Community and Enterprise Centre	Lower Main Street, Hospital	Detached four-bay two-storey house, built c. 1830	
1271	None	D. O'Carroll	Lower Main Street, Hospital	Urban structure - commercial	

RPS Reg. No.	NIAH Reg. No.	Name	Location	Description	Photo
1272	21811019	Jimmy Carroll's	Lower Main Street, Hospital	End-of-terrace five-bay two-storey house, built c. 1810	
1273	21811020	O'Byrne Bros.	Lower Main Street, Hospital	Detached five-bay two-storey house, built c. 1830	
1274	None	Former shop	Main Street, Hospital	Urban structure - commercial	
1275	21811015	Kenny's Arcade	Main Street, Hospital	Terraced three-bay two-storey house, built c. 1890	
1277	21811013	M. O'Leary	Main Street, Hospital	End-of-terrace three-bay two-storey house, built c. 1890	











RPS Reg. No.	NIAH Reg. No.	Name	Location	Description	Photo
1278	21811011	English	Main Street, Hospital	End-of-terrace three-bay two-storey house, built c. 1850	
1279	21811010	Gannon Pharmacy	Main Street, Hospital	Detached three-bay two-storey house, built c. 1890	
1280	21811009	McElligot	Main Street, Hospital	Terraced three-bay two-storey house, built c. 1890	No photo available
1281	21811008	Jones	Main Street, Hospital	End-of-terrace three-bay two-storey house, built c. 1870	
1282	21811007	J. O'Sullivan	Main Street, Hospital	Terraced three-bay two-storey house, built c. 1870	

RPS Reg. No.	NIAH Reg. No.	Name	Location	Description	Photo
1283	21811006	John J.M. Power & Co.	Main Street, Hospital	Terraced three-bay two-storey house, built c. 1870	
1284	21811005	Woods	Main Street, Hospital	End-of-terrace three-bay, two-storey house, built c. 1870	
1285	21811003	Former AIB Bank	Main Street, Hospital	End-of-terrace four-bay two-storey bank, c. 1910	
1286	None	McElligot	Main Street, Hospital	Urban structure - commercial	



RPS Reg. No.	NIAH Reg. No.	Name	Location	Description	Photo
1287	21811001	Céardscoil - former V.E.C.	Knocklong Road, Hospital	Detached five-bay two-storey former vocational school, built c. 1935	
1288	None	Unknown	Knocklong Road, Hospital	Urban structure - garage	
1289	None	Lynch Monument	Knocklong Road, Hospital	Wayside Memorial	
1290	21904018	Gotoon House	Gotoon, Hospital	Detached double-pile five-bay single-storey former house and dispensary, built c. 1860	





## Kilfinane

RPS Reg. No.	NIAH Reg. No.	Name	Location	Description	Photo
156	21812023	McCarthy's	Ballyroe Lower, Kilfinane	Detached four-bay single-storey lobby entry thatched house, built c. 1800	
1293	21812024	Kilfinnane Rectory	Kilfinane	Built c. 1830. Detached two-storey building with basement and outbuilding	
1294	21812025	Kilfinane Boys' National School	Kilfinane	Detached gable fronted single storey former School, built 1908	
1295	21812015	Saint Paul's Convent	Castle Lane, Kilfinane	Built 1905, five-bay two-storey U-plan building, projecting bays to the front, architecturally designed	





RPS Reg. No.	NIAH Reg. No.	Name	Location	Description	Photo
1296	21812014	Saint Andrew's Roman Catholic Church	Kilfinane	Freestanding gable-fronted Gothic Revival Roman Catholic church, begun in 1878	
1297	21812013	Unknown	Castle Lane, Kilfinane	Detached irregular-plan three-bay two-storey presbytery, built c. 1880	
1299	None	Unknown	Kilfinane	Churchyard	
1300	None	VEC Educational Centre	Church Road (Chapel Lane), Kilfinane	Former VEC building, notable features include cast iron rain water goods and original timber windows	





RPS Reg. No.	NIAH Reg. No.	Name	Location	Description	Photo
1301	21812022	Kilfinane Girls' National School	Church Road (Chapel Lane), Kilfinane	Built 1909. Notable features include limestone coping, date plaque, sills, red brick eaves, quoins, plinth, course and rendered chimney, glazed over lights	
1302	21812027	Spring Lodge	Mill Road, Kilfinane	Detached five-bay two-storey over basement house, built c. 1790	
1303	21812010	Fitzell's Shop	Main Street, Kilfinane	End-of-terrace two-bay two-storey house, built c. 1820, having render shopfront to front (south) elevation	
1304	21812011	McCarthy's Pub	Main Street, Kilfinane	End of terrace two-bay three-storey house, built c. 1780	

RPS Reg. No.	NIAH Reg. No.	Name	Location	Description	Photo
1305	None	Morrissey's	Main Street, Kilfinane	End of terrace double house	
1307	None	O'Connell's Hairdressers	Main Street, Kilfinane	Mid-terrace commercial premises	
1308	21812009	Fitzgerald	Main Street, Kilfinane	Terraced single-bay three-storey house, built c. 1830, having timber shopfront to ground floor	
1309	None	Our Lady of Lourdes Grotto	Laght Street, Kilfinane	Grotto	






RPS Reg. No.	NIAH Reg. No.	Name	Location	Description	Photo
1310	None	Molly's Restaurant	High Street, Kilfinane	Mid-terrace commercial premises	
1311	None	Duff's	High Street, Kilfinane	Mid-terrace commercial premises	
1312	None	Healy	High Street/ Main Street, Kilfinane	Urban structure - commercial	
1313	21812017	P.D. Healy	Main Street, Kilfinane	Terraced two-bay three-storey house and former shop, built c. 1800	





RPS Reg. No.	NIAH Reg. No.	Name	Location	Description	Photo
1314	21812020	Doherty's Hotel	The Square, Kilfinane	Terraced three-bay two-storey house, built c. 1820	
1315	None	Doctor's Surgery	The Square, Kilfinane	Urban structure	
1316	21812008	McCarthy's Hardware	The Square, Kilfinane	Terraced pair of two-bay three-storey buildings, built c. 1810	
1317	21812021	Former A.I.B. Branch	The Square, Kilfinane	Attached four-bay two-storey former bank, built c. 1820	
1318	21812007	Ó Ceallachair	The Square, Kilfinane	End-of-terrace six-bay two-storey house, built c. 1830	No photo available



RPS Reg. No.	NIAH Reg. No.	Name	Location	Description	Photo
1319	None	Crowleys	The Square, Kilfinane	Urban structure - commercial	
1322	None	Hosford's (A)	The Square, Kilfinane	Mid-terrace commercial premises	
1323	None	Hosford's (B)	The Square, Kilfinane	Mid-terrace commercial premises	
1324	21812005	Market House	The Square, Kilfinane	End of terrace two-storey building built c. 1790 having important commercial, civic and social functions in the past	


RPS Reg. No.	NIAH Reg. No.	Name	Location	Description	Photo
1325	None	Bowle's	West End, Kilfinane	Terraced cottage	
1326	None	D.J Hayes's	West End, Kilfinane	Mid-terrace dwelling	
1327	21812004	Lohan's	West End, Kilfinane	Terraced two-bay two-storey house, built c. 1800	
1328	None	The Priory	Ardpatrick Road, Kilfinane	Three-bay, t-shaped, two-storey over basement gabled building with natural slate roof	
1329	None	Cleary's	Ardpatrick Road, Kilfinane	Three-bay, single-storey hip-roofed building with natural slate roof	

RPS Reg. No.	NIAH Reg. No.	Name	Location	Description	Photo
1330	21812003	The Old Bridewell	Ardpatrick Road, Kilfinane	Detached three-bay two-storey former bridewell, built c. 1828	
1331	None	Kilfinnane Mote	Kilfinnane	Earthen mound 30ft high believed to date to the 13th Century	
1333	None	Murphy's	Ardpatrick Road, Kilfinane	Single-storey hipped roof building. Notable features include rise and fall sash windows	
1334	21812002	Glendove House	Ardpatrick Road, Kilfinane	Detached three-bay two-storey irregular-plan house, built c. 1870	
1339	None	Glenduff Bridge (Lower)	Kilfinane	Single-arch sandstone road bridge over the River Loobagh, built c. 1820	





RPS Reg. No.	NIAH Reg. No.	Name	Location	Description	Photo
1340	None	Glenduff Bridge (Upper)	Kilfinane	Single-arch sandstone road bridge over the River Loobagh, built c. 1820	
1341	21812029	Barracks	Barrack Street, Kilfinane	Detached two-storey former hospital, built c. 1830	

### Kilmallock





RPS Reg. No.	NIAH Reg. No.	Name	Location	Description	Photo
24	None	Unknown	Ash Hill, Kilmallock	Country house feature	
1350	None	Town Wall	Kilmallock	Medieval site - town defences	




RPS Reg. No.	NIAH Reg. No.	Name	Location	Description	Photo
1351	21813017	Coláiste Iósaef	Sheares Street, Abbeyfarm, Kilmallock	Freestanding seven-bay two-storey former convent, begun in 1931	
1352	21813016	Abbey View	Limerick Road, Glenfield, Kilmallock	Detached three-bay two-storey over basement parochial house, built c. 1860	
1353	21813015	Saints Peter and Paul's Roman Catholic Church	Sheares Street, Kilmallock	Freestanding gable-fronted Gothic Revival Roman Catholic church, built between 1878-1879, and completed in 1889	
1355	21813018	24 Sheares Street	24 Sheares Street, Kilmallock	End-of-terrace two-bay two-storey house, built c. 1830	

RPS Reg. No.	NIAH Reg. No.	Name	Location	Description	Photo
1356	None	Beauty Salon	Sheares Street, Kilmallock	Terraced commercial premises	
1357	None	Abbey (Dominican)	Abbeyfarm, Kilmallock	Urban structure - Friary (in ruins)	
1358	21813012	Unknown	7 Sheares Street, Kilmallock	Terraced two-bay two-storey house, built c. 1840	
1359	None	Unknown	Sheares Street, Kilmallock	Terraced dwelling	
1360	None	Museum	Chapel Lane, Kilmallock	Dwelling	


RPS Reg. No.	NIAH Reg. No.	Name	Location	Description	Photo
1361	21813011	3 Sheares Street,	No. 3 Sheares Street, Kilmallock	Terraced three-bay two-storey house, built c. 1840	
1362	None	King's Castle	Sheares Street/ Sarsfield Street, Kilmallock	Medieval structures - town defences, gate (in ruins)	
1363	21813007	Merchant's House	Sarsfield Street, Kilmallock	Late medieval merchant's house undoubtedly constructed by one or more of the wealthy merchants who traded and/or lived in Kilmallock	
1364	None	Round Tower, Church, Church (in ruins)	Orr Street, Kilmallock	Medieval site - Collegiate Church	











RPS Reg. No.	NIAH Reg. No.	Name	Location	Description	Photo
1365	21813006	1 Sarsfield Street	No. 1 Sarsfield Street, Kilmallock	Semi-detached two-bay, two-storey house built c. 1810	
1366	21813005	2 Sarsfield Street	No. 2 Sarsfield Street, Kilmallock	Semi-detached two-bay three-storey house, built c. 1810	
1367	21813023	M.J. Feore	Sarsfield Street, Kilmallock	Terraced six-bay two-storey house, built c. 1830	
1368	None	Friar's Gate Theatre	Sarsfield Street, Kilmallock	Art nouveau style urban structure - commercial	

RPS Reg. No.	NIAH Reg. No.	Name	Location	Description	Photo
1369	None	Remains of Sarsfield House	Sarsfield Street, Kilmallock	Remains of 17th Century Sarsfield House seen in the masonry walls on either sides of the cinema/ theatre	
1370	21813024	Unknown	Sarsfield Street, Kilmallock	Terraced three-storey, two-bay house built c. 1840	
1371	21813004	Unknown	Sarsfield Street, Kilmallock	Terraced two-storey, four-bay building built c. 1830	
1372	21813003	Abbey Laundrette	Sarsfield Street, Kilmallock	Terraced three-storey, four-bay house built c. 1810	






RPS Reg. No.	NIAH Reg. No.	Name	Location	Description	Photo
1373	21813031	Unknown	Wolfe Tone Street, Kilmallock	Four-arch humpback road bridge over the River Loobagh, with overflow arch, built c. 1800, original bridge c. 1290	
1374	None	Unknown	Wolfe Tone Street, Kilmallock	Urban structure - dwelling	
1375	None	Unknown	Wolfe Tone Street, Kilmallock	Terraced three-bay single-storey house, built c. 1800	
1376	21813030	Unknown	Wolfe Tone Street, Kilmallock	Terraced three-bay single-storey house, built c. 1800	

RPS Reg. No.	NIAH Reg. No.	Name	Location	Description	Photo
1377	21813029	Ivy Cottage	Wolfe Tone Street, Kilmallock	Terraced three-bay single-storey house, built c. 1800	
1378	21813029	Unknown	Wolfe Tone Street, Kilmallock	Terraced three-bay single-storey house, built c. 1800	
1379	21813059	Saints Peter and Paul's Church of Ireland Church	Deebert, Kilmallock	Romanesque Revival style Church of Ireland church, built in 1938	
1380	21813058	Coote Memorial Hall (School)	Deebert, Kilmallock	Detached six-bay two-storey former school, built c. 1905	
1381	21813060	Deebert House	Deebert, Kilmallock	Detached L-plan two-bay two-storey over basement house, built c. 1804	






RPS Reg. No.	NIAH Reg. No.	Name	Location	Description	Photo
1382	None	Deebert House Hotel	Deebert, Kilmallock	Urban structure (industrial) - part of historic mill complex	
1383	21813032	Unknown	Wolfe Tone Street, Kilmallock	Detached six-bay two-storey former school, built c. 1830	
1385	None	Unknown	Wolfe Tone Street, Kilmallock	Terraced dwelling	
1387	None	Unknown	Sarsfield Street, Kilmallock	Urban structure - commercial	





RPS Reg. No.	NIAH Reg. No.	Name	Location	Description	Photo
1388	None	Unknown	Sarsfield Street, Kilmallock	Urban structure - commercial	
1389	21813027	Unknown	Sarsfield Street, Kilmallock	Terraced two-bay two-storey house, built c. 1830	
1390	21813033	Baalbec House	Wolfe Tone Street, Lord Edward Street, Kilmallock	End-of-terrace corner-sited two-bay three-storey with dormer attic house, built c. 1830	
1391	21813001	Unknown	Sarsfield Street, Kilmallock	Terraced three-bay three-storey house, built c. 1820	






RPS Reg. No.	NIAH Reg. No.	Name	Location	Description	Photo
1392	21813034	Unknown	Lord Edward Street, Kilmallock	Terraced four-bay three-storey house, built c. 1840	
1393	21813035	Allied Irish Bank	Lord Edward Street, Kilmallock	End-of-terrace four-bay three-storey bank, built in 1877	
1394	21813037	FDC Accountants	Lord Edward Street, Kilmallock	Terraced three-bay three-storey house, built c. 1870	
1395	21813038	Ó Cearbhaill	Lord Edward Street, Kilmallock	End-of-terrace two-bay three-storey house, built c. 1870	
1396	21813047	Cahills	Lord Edward Street, Kilmallock	Terraced seven-bay three-storey house, built in 1871	

RPS Reg. No.	NIAH Reg. No.	Name	Location	Description	Photo
1397	None	Cahills	Lord Edward Street, Kilmallock	Eastern frontage of building	
1398	21813046	Former Post Office	Lord Edward Street, Kilmallock	Terraced four-bay three-storey house, built between 1871-1873	
1399	21813044	Maurice M.A Power	Lord Edward Street, Kilmallock	Terraced three-bay three-storey house, built between 1871-1873	
1400	None	Fitzgerald's Bar and Guesthouse	Lord Edward Street, Kilmallock	Urban structure - commercial	
1401	None	Blossom's Gate	Emmet Street, Kilmallock	Medieval structures - town defences/ gate	




RPS Reg. No.	NIAH Reg. No.	Name	Location	Description	Photo
1402	None	People's Hall	Deebert, Kilmallock	Urban structure - civic	
1403	21813043	Stone Arch Restaurant	Lord Edward Street, Kilmallock	Ashlar limestone walls to former fair green, erected in 1878	
1405	21813041	Unknown	Lord Edward Street, Kilmallock	Terraced three-bay two-storey house, built c. 1890	
1406	None	Unknown	Millmount, Kilmallock	Urban structure (civic) - gate pier associated with workhouse	
1407	21813040	Kilmallock Court House	Millmount, Kilmallock	Detached five-bay two-storey former workhouse, built in 1841	

RPS Reg. No.	NIAH Reg. No.	Name	Location	Description	Photo
1408	None	Unknown	Millmount, Kilmallock	Remains of workhouse laundry	
1409	21813039	Unknown	Railway Road, Kilmallock	Detached five-bay two-storey former convent, built c. 1875	
1410	None	Unknown	Railway Road, Kilmallock	Late Victorian and Edwardian style house	
1411	None	Unknown	Railway Road, Kilmallock	Art and Craft style house	
1412	21813057	Adrivale House	Railway Road, Kilmallock	Late Victorian and Edwardian style house built in 1868	


RPS Reg. No.	NIAH Reg. No.	Name	Location	Description	Photo
1413	21813053	Clonan House	Gotoon, Kilmallock	Victorian style house built c. 1880	
1414	21813054	Kilmallock Railway Station	Gotoon, Kilmallock	Detached two-bay two-storey former railway station, built c. 1849	
1415	21813050	Gortboy House	Gortboy Kilmallock	Detached three-bay two-storey house, built c. 1850	
1416	21813048	Unknown	Emmet Street, Gortboy Kilmallock	Semi-detached three-bay single-storey house, built c. 1800	
1417	21813049	Unknown	Gortboy Kilmallock	Semi-detached three-bay single-storey house, built c. 1800	

## Knocklong


RPS Reg. No.	NIAH Reg. No.	Name	Location	Description	Photo
1433	None	Unknown	Knocklong East, Knocklong West	Industrial - railway footbridge	
1434	None	Unknown	Knocklong East	Railway infrastructure	
1435	None	Unknown	Knocklong East	Plate layer's cottage	
1436	None	Unknown	Knocklong West	Water pump	

1437	None	Unknown	Knocklong East	Former commercial premises	
------	------	---------	----------------	----------------------------	---





### Kilteely

RPS Reg. No.	NIAH Reg. No.	Name	Location	Description	Photo
511	21903303	Saints Patrick and Brigid's Roman Catholic Church	Kilteely	Freestanding gable-fronted Roman Catholic church, built c. 1960	

### Oola

RPS Reg. No.	NIAH Reg. No.	Name	Location	Description	Photo
574	21817003	Sacred Heart Roman Catholic Church	Maonoola, Oola	Freestanding gable-fronted barn style Roman Catholic church, built in 1838	




## Murroe

RPS Reg. No.	NIAH Reg. No.	Name	Location	Description	Photo
1438	21815010	Muintir na Tíre	Liscreagh, Murroe	Detached three-bay single-storey community hall, built c. 1940	
1439	21815009	Unknown	Murroe	Detached gable-fronted single-bay single-storey L-plan forge, built c. 1850	
1440	21815005	Holy Rosary Roman Catholic Church	Liscreagh, Murroe	Freestanding gable-fronted cruciform-plan Romanesque Revival style church, begun in 1904	
1441	21815003	Unknown	Liscreagh, Murroe	Freestanding monument, erected c. 1960	


## Nicker

RPS Reg. No.	NIAH Reg. No.	Name	Location	Description	Photo
631	21902427	Saint John the Baptist's Roman Catholic Church	Lackanascarry, Nicker	Freestanding cruciform-plan Roman Catholic church, built c. 1820	No photo available






## Pallasgreen






RPS Reg. No.	NIAH Reg. No.	Name	Location	Description	Photo
1517	21816002	Former Barracks	Garrane Beg, New Pallasgreen	Former Royal Irish Constabulary barracks, built c. 1870	
1518	None	Unknown	Garrane More, New Pallasgreen	Industrial and institutional - school	
1519	21816004	E. O'Dwyer	Garrane Beg, New Pallasgreen	Detached five-bay two-storey house, built c. 1840	






## 2.1 Record of Protected Structures in Rural Areas of Cappamore-Kilmallock Municipal District






RPS Reg. No.	NIAH Reg. No.	Name	Location	Description	Photo
1	21901425	Saint John's Church of Ireland Church	Abington, Murroe	Detached gable-fronted Gothic Revival Church of Ireland church, built in 1869	
2	None	Abbey Owney	Abington, Murroe	Medieval Site - remains of Cistercian Foundation	
3	21901423	Keays Mausoleum	Abington, Murroe	Freestanding gable-fronted mausoleum, built c. 1860	
4	21901428	Abington Bridge	Abington/ Dromeliagh, Murroe	Six-arch limestone road bridge over the River Mulkear, built c. 1740	
5	21901428	Abington Bridge	Abington/ Rath, Murroe	Six-arch limestone road bridge over the River Mulkear, built c. 1740, with fabric dating back to earlier times	







RPS Reg. No.	NIAH Reg. No.	Name	Location	Description	Photo
10	21905709	Massey Lodge	Anglesborough	Detached five-bay two-storey country house, built c. 1800, with two three-sided bows on each of the side elevations	 A photograph of Massey Lodge, a detached five-bay two-storey country house with a curved facade and three-sided bows on the side elevations.
11	21905707	Ballymahony Bridge	Ballyduff, Bournagurrahy, Anglesborough	Single-arch sandstone bridge over the Aherlow River, built c. 1810	 A photograph of the Ballymahony Bridge, a single-arch sandstone bridge over the Aherlow River.
12	None	Annagh Church	Annagh, Lisnagry	Medieval site	 A photograph of the Annagh Church, a medieval site with stone ruins and a thatched roof.
13	None	Cooke's	Annagh, Lisnagry	Thatched dwelling	 A photograph of Cooke's, a thatched dwelling with a white wall and a thatched roof.
14	21900629	Annagh Bridge	Annagh, Lisnagry	Triple-arch road bridge over the River Newport, built c. 1820	 A photograph of the Annagh Bridge, a triple-arch road bridge over the River Newport.

RPS Reg. No.	NIAH Reg. No.	Name	Location	Description	Photo
16	None	McCabe's	Annagh, Galbally	Thatched dwelling	
20	None	Hanrahan's Thatched House	Ardnamoher, Galbally	Thatched building	
23	21813051, 21813062	Ash Hill Stud	Ash Hill, Kilmallock	Detached six-bay three-storey country house, built in 1781. Pair of detached nine-bay two-storey outbuildings, built c. 1770	
25	21900639	Ashroe	Ashroe, Murroe	Detached three-bay three-storey over basement house, built c. 1820	
26	21900638	Ahacrossaun Bridge	Ashroe, Murroe	Triple-arch road bridge over the River Clare, built c. 1800	






RPS Reg. No.	NIAH Reg. No.	Name	Location	Description	Photo
29	21903907	Glebe House	Athlacca South, Bruff	Detached three-bay two-storey over basement former glebe house, built c. 1810	
34	21904002	Baggotstown House	Baggotstown, Bruff	Detached seven-bay two-storey over basement country house, dated 1745	
36	None	Moloney's	Ballinanima (Darcy), Kilfinnane	Thatched dwelling	
37	None	Herbert's	Ballincrana, Kilmallock	Thatched dwelling	
38	None	Carroll's	Ballincarroona, Effin, Kilmallock	Thatched dwelling	

RPS Reg. No.	NIAH Reg. No.	Name	Location	Description	Photo
39	21903914	O'Neill's	Ballinculloo, Athlacca, Bruff	Detached three-bay single-storey thatched house, built c. 1810	
41	None	Lynch's	Balline, Kilmallock	Thatched dwelling	
43	21904805	Saint Mary's Roman Catholic Church	Ballingaddy North, Kilmallock	Freestanding gable-fronted single-cell barn type Roman Catholic church, built in 1838	
44	21904806	Mausoleum	Ballingaddy North, Kilmallock	Attached gable-fronted limestone mausoleum, built c. 1845, attached to medieval church, possibly dating to the 13 <sup>th</sup> Century	
48	21904906	Saint Patrick's Roman Catholic Church	Ballingarry, Glenbrohane, Kilmallock	Freestanding T-plan gable-fronted Roman Catholic church, built in 1819	





RPS Reg. No.	NIAH Reg. No.	Name	Location	Description	Photo
53	None	Summer Ville	Ballinstone North, Dromin	Country house and gate lodge	
59	None	The Rambling House	Cush, Ballinvreena, Kilfinnane	Thatched building	
66	None	Ballybrood House	Ballybrood, Caherline	Country house	
92	21903815	O'Shea's	Ballyfookeen, Rockhill, Bruree	Detached three-bay single-storey thatched house, built c. 1800	
93	21903816	Murray's	Ballyfookeen, Rockhill, Bruree	Detached two-bay single-storey thatched house, built c. 1800	


RPS Reg. No.	NIAH Reg. No.	Name	Location	Description	Photo
94	21903818	Saint Munchin's Roman Catholic Church	Ballyfookeen, Rockhill, Bruree	Freestanding T-plan double-height Roman Catholic church, dated 1842	
98	None	Ballygrennan Castle	Ballygrennan, Bruff	17th Century house	
99	21904007	Saint Mary's/ Our Lady of the Assumption Roman Catholic Church	Ballygrennan, Bulgaden, Kilmallock	Freestanding rectangular-plan Roman Catholic church, begun c. 1860 and completed in 1886	
110	21904106	Knockcarron National School	Ballylooby, Knocklong	Detached five-bay single-storey school, built in 1873	





RPS Reg. No.	NIAH Reg. No.	Name	Location	Description	Photo
111	None	Castle Jane Bridge	Ballylooby, Ryves Castle, Scarteen, Lackelly East, Galbally	Bridge	
114	21902436	Kennedy's House	Brackyle, Oola	Detached three-bay single-storey thatched house, built c. 1820	
120	21905504	Fennessy's	Ballymacshaneboy, Kilmallock	Detached three-bay single-storey thatched house, built c. 1750	
135	None	Costello's	Ballynagoul, Kilmallock	Vernacular farmhouse, associated farmyard and outbuildings	

RPS Reg. No.	NIAH Reg. No.	Name	Location	Description	Photo
137	None	Ballynahinch House	Ballynahinch, Kilfinane	Country house	
138	21904816	Ballynahinch Bridge	Ballynahinch, Kilfinane	Single-arch humpback limestone road bridge over the River Morningstar, built in 1896	
139	None	Castle	Ballynahinch, Kilfinane	17th Century House (in ruins)	
141	None	Ballynamona House	Ballynamona, Hospital	Country house	
142	None	Ballynamona Bridge	Ballynamona, Hospital	Bridge	












RPS Reg. No.	NIAH Reg. No.	Name	Location	Description	Photo
143	None	Ballynamona Church	Ballynamona, Hospital	Medieval site (in ruins)	No photo available
144	None	Treacy's	Ballynamona, Bulgaden, Kilmallock	Thatched dwelling	
147	21903916	Ballynamuddagh House	Ballynamuddagh, Athlacca	Detached three-bay two-storey house, built c. 1820	
152	21903318	Saint Brigid's Roman Catholic Church	Ballyneety North, Oola	Freestanding cruciform-plan gable-fronted Roman Catholic church, built in 1884	
160	None	Cotter's	Ballyteigue Upper, Rockhill	Thatched building	






RPS Reg. No.	NIAH Reg. No.	Name	Location	Description	Photo
164	21901416	Barrington Bridge	Ballyvarra Wood, Clonkeen, Lisnagry	Single-span cast-iron and limestone road bridge over the River Killeenagarriff, built in 1818	
165	None	Ballyvorheen House	Ballyvorheen, Cappamore	Country house	
166	21902318	Ballyvorheen House	Ballyvorheen, Caherconlish	Detached two-storey house, built c. 1700, on site of c. 1100 castle	
167	21902317	Unknown	Ballyvorheen, Caherconlish	Detached seven-bay two-storey range of outbuildings, built c. 1800	
171	21904005	Unknown	Baunageeragh, Bulgaden	Detached three-bay single-storey lobby entry thatched house, built c. 1850	






RPS Reg. No.	NIAH Reg. No.	Name	Location	Description	Photo
180	21901524	Bilboa Court	Bilboa, Cappamore	Ruinous remains of former country house, built c. 1780	
181	21901523	Bilboa Bridge	Bilboa, Cooga Lower, Cappamore	Three-arch limestone road bridge over the River Bilboa, built c. 1880	
182	21901520	Blackboy Bridge	Bilboa, Darkisland, Cappamore	Triple-arch humpback road bridge over the River Bilboa, built c. 1820	
185	None	O'Meara's	Boher, Pallasgreen	Thatched building	No photo available
187	None	Herbert's	Breesheen South, Kilmallock	Thatched building	

RPS Reg. No.	NIAH Reg. No.	Name	Location	Description	Photo
188	None	Brittas Castle	Brittas, Boher	Medieval site (in ruins)	
190	21904008	Creamery	Bulgaden, Kilmallock	Detached five-bay single-storey former creamery, dated 1891	
191	None	Gubbin's	Bulgaden, Kilmallock	Thatched building	
192	None	Bulgaden Castle	Bulgaden Eady, Kilmallock	Medieval site (in ruins)	
196	None	McCarthy's	Caherconey, Herberstown	Country house - vernacular	






RPS Reg. No.	NIAH Reg. No.	Name	Location	Description	Photo
197	None	Ryan's	Caherorney, Herberstown	Thatched building	
198	None	Caherorney Church	Caherorney, Herberstown	Medieval site	No photo available
199	21903218	Croker Mausoleum	Caherorney, Herberstown	Freestanding gable-fronted limestone mausoleum, built c. 1830	
200	21902312	Caherelly Castle	Caherelly West, Grange	Detached three-bay two-storey country house, built in 1800	
201	None	Caherelly Church	Caherelly West, Grange	Medieval site	



RPS Reg. No.	NIAH Reg. No.	Name	Location	Description	Photo
202	21902312	Caherelly Castle	Caherelly West, Grange	Detached three-bay two-storey country house, built in 1800	
203	None	Caherline School (Old School)	Caherline, Caherconlish	Institutional - National School	
210	21903122	Cahir Guillamore	Cahirguillamore, Bruff	Farmyard complex comprising multiple-bay two-storey buildings, built c. 1790	
213	21903127	Camas House	Camas South, Bruff	Range of multiple-bay two-storey outbuildings of former Camas House, built c. 1820	
219	21815014	The Front Lodge	Garranbane, Murroe	Detached two-bay single-storey Norman Revival gate lodge, built c. 1860	
221	None	Castletown Church	Carrig Beg, Doon	Medieval site	No photo available






RPS Reg. No.	NIAH Reg. No.	Name	Location	Description	Photo
222	None	Carrigoreely Castle	Carrigarreely, Caherconlish	17th Century house	
230	21901446	Mulcahy's	Castle-Erkin South, Pallasgreen	Detached four-bay single-storey direct entry thatched house, built c. 1790	
231	21901517	Castle Garde	Castlegarde, Cappamore	Attached four-bay one-and-half storey country house, c. 1840, having central projecting tower	
235	21905607	Gate Lodge	Castleoliver, Raheeroe, Ardpatrick	Detached gateway and gate lodge, built in 1846	
236	21905608	Castle Oliver	Castleoliver, Ardpatrick	Detached irregular-plan multiple-bay multiple-storey over basement country house, built between 1845-1848	






RPS Reg. No.	NIAH Reg. No.	Name	Location	Description	Photo
237	21905610	Castle Oliver	Castleoliver, Ardpatrik	Detached three-bay single-storey gate lodge, built c. 1830	
238	21905615	Oliver's Folly	Castleoliver, Ardpatrik	Freestanding folly, built c. 1790, comprising three-stage pair of sham ruinous circular towers with connecting curtain wall	
239	Associated with 21905608	Unknown	Castleoliver, Ardpatrik	Estate feature - tunnel	
240	21905609	Castle Oliver Farm	Castleoliver, Ardpatrik	Farmyard complex, formally part of the Castle Oliver demesne, built c. 1780	
241	None	Coill-beithne Castle	Castlequarter, Kilbehenny	Medieval site (in ruins)	











RPS Reg. No.	NIAH Reg. No.	Name	Location	Description	Photo
254	None	Pallas Green (old)	Cloghaderreen, Old Pallas	Medieval site	
263	21901420	Red House	Clonkeen (Barrington), Lisnagry	Detached irregular-plan three-bay two-storey house, built c. 1860	
264	None	Clonkeen Church	Clonkeen (Barrington), Lisnagry	Medieval site	
276	None	Coonagh Castle	Coolbaun, Pallasgreen	Medieval site	
280	None	Luddy's	Coolboy, Kilbehenny	Country house - vernacular	






RPS Reg. No.	NIAH Reg. No.	Name	Location	Description	Photo
282	21903908	Cooleen House	Cooleen, Athlacca	Detached five-bay three-storey country house, built c. 1770	
283	None	Temple Coleman Church	Cooleen, Athlacca	Medieval site	No photo available
287	21902418	Halfway House	Corelish East, Pallasgreen	Detached three-bay two-storey house, built c. 1880, with flat-roofed extension to rear	
302	None	O'Donoghue's	Curraghroche, Galbally	Thatched building	
308	21900801	Gowlagh Bridge	Curraghafoil, Doon	Single-arch road bridge over tributary of the River Bilboa, built c. 1800	

RPS Reg. No.	NIAH Reg. No.	Name	Location	Description	Photo
309	21900803	Commaun Bridge	Curraghafail, Curraghakimikeen, Doon	Road bridge over tributary of the River Bilboa, built c. 1800	
310	None	Fraher's Thatched House	Curraghkilbran, Galbally	Thatched building	
311	21905705	Darragh House	Darragh More, Kilfinane	Detached three-bay two-storey house, built c. 1830	
312	None	Darragh Church	Darragh More, Kilfinane	Medieval site	
314	21903312	Derk	Derk, Pallasgreen	Detached square-plan five-bay two-storey country house, built c. 1770	

RPS Reg. No.	NIAH Reg. No.	Name	Location	Description	Photo
323	21902313	Stanley's	Doonvullen Lower, Caherconlish	Attached three-bay single-storey thatched house, built c. 1800	
326	None	O'Malley's	Dromalta, Cappamore	Thatched building	
328	21902401	Dromkeen House	Drombane, Dromkeen	Country house	
329	None	Dromkeen Station	Drombane Mountsion, Caherconlish	Railway Station	
330	21902413	Dromkeen Bridge	Drombane, Mountsion, Pallasbeg, Dromkeen	Double-arch limestone built road bridge, built c. 1820, over the River Dead	






RPS Reg. No.	NIAH Reg. No.	Name	Location	Description	Photo
335	21901429	Abington House	Dromeliagh, Murroe	Country house - two-storey with fine pediment gateway	
336	None	Tierney's	Dromin North, Athlacca	Thatched building	
337	None	Fair Green	Dromin North, Athlacca	Fair Green	
338	21903918	Holy Trinity Roman Catholic Church	Ballinstrona North, Dromin	Freestanding cruciform-plan Roman Catholic church, built in 1828	
339	None	Dromin Church	Dromin South, Athlacca	Medieval site (in ruins)	

RPS Reg. No.	NIAH Reg. No.	Name	Location	Description	Photo
341	21902401	Dromkeen House	Dromkeen North, Dromkeen	Detached double-pile five-bay two-storey over half-basement house, built c. 1730	
342	None	Lodge	Dromkeen North, Dromkeen	Country house feature	
343	None	Unknown	Dromkeen North, Dromkeen	Feature in grounds of country house	
344	21902404	Coolgrean House	Dromkeen South, Dromkeen	Detached three-bay two-storey house, built c. 1860	
345	21902447	Dromkeen Church of Ireland	Dromkeen South, Dromkeen	Freestanding cruciform-plan Board of First Fruits Church of Ireland church, built in 1831	




RPS Reg. No.	NIAH Reg. No.	Name	Location	Description	Photo
346	21902407	Saint Bridgid's Roman Catholic Church	Dromkeen South, Dromkeen	Freestanding T-plan gable-fronted Roman Catholic church, built c. 1830	
347	None	Hanratty's	Dromkeen South, Dromkeen	Thatched dwelling	
356	21904909	Mausoleum	Dunryleague, Garryspillane	Freestanding gable-fronted mausoleum, built c. 1828	
359	None	Murphy's	Effin, Kilmallock	Thatched building	
366	None	Fantstown Castle	Fantstown, Kilmallock	Medieval site	





RPS Reg. No.	NIAH Reg. No.	Name	Location	Description	Photo
367	21901424	Castle Comfort	Farnane, Murroe	Former Roman Catholic Presbytery. Detached four-bay two-storey house, built c. 1820, with entrance through single-storey porch to side	
368	21901528	O'Brien's	Farnane Franklin, Cappamore	Detached three-bay single-storey thatched house, built c. 1820	
375	21904807	O'Grady's	Flemingstown, Kilmallock	Detached five-bay single-storey lobby entry thatched house, built c. 1790	
377	21904610	Fort House	Fort Middle, Colmanswell	Detached three-bay two-storey house, dated 1832, having four-bay two-storey return to side (west)	













RPS Reg. No.	NIAH Reg. No.	Name	Location	Description	Photo
378	21904611	Colmanswell Roman Catholic Church	Foxhall West, Colmanswell	Freestanding T-plan gable-fronted double-height Roman Catholic church, dated 1837	
384	21900704	Glenstal Abbey	Garranbane, Murroe	Detached gate lodge adjoining main building of former abbey, built between 1836-1839	
385	21900701	Glenstal Abbey	Garranbane, Murroe	Detached former gate lodge, built c. 1840	
386	None	Unknown	Garranbane, Murroe	Bridge	
387	None	Unknown	Garranbane, Murroe	Country house feature	





RPS Reg. No.	NIAH Reg. No.	Name	Location	Description	Photo
388	21900703	Glenstal Abbey	Garranbane, Murroe	Detached multiple-bay two-storey Norman Revival style former country house, built between 1836-1839	
389	21900703	Glenstal Abbey	Garranbane, Murroe	Abbey building	
391	21804006	Cuan Mhuire	Garroose, Bruree	Detached six-bay two-storey Gothic Revival country house, built c. 1830	
395	None	Lonergan's	Garryheakin, Oola	Thatched building	
404	None	Glenanair Bridge	Glenanair East, Glenanair West	Bridge	






RPS Reg. No.	NIAH Reg. No.	Name	Location	Description	Photo
416	21905618	Walsh's	Glenosheen, Ardpatrik	Detached four-bay single-storey with attic thatched house, built c. 1740	
417	None	Unknown	Glenosheen, Ardpatrik	Detached one and a half storey dwelling	
418	21905613	Unknown	Glenosheen, Ardpatrik	Detached three-bay one and half storey worker's cottage, built c. 1840	
420	None	Unknown	Glenstal, Murroe	Semi-detached one and a half storey dwelling	
421	None	Unknown	Glenstal, Murroe	Dwelling	

RPS Reg. No.	NIAH Reg. No.	Name	Location	Description	Photo
430	21904012	Gormanstown Bridge	Gormanstown (Phillips), Kilmallock	Two-arch humpback road bridge, built c. 1780, over the River Morningstar	
432	21901451	Carmody's	Gorteennaskagh, Brittas	Detached four-bay single-storey lobby entry thatched house, built c. 1790	
434	21901450	Bartley's	Gorteennaskagh, Brittas	Detached four-bay single-storey thatched house, built c. 1790	
438	None	Redfern's	Gortnadromin, Pallasgreen	Thatched building	





RPS Reg. No.	NIAH Reg. No.	Name	Location	Description	Photo
444	None	Colmanswell Church	Gortroe, Colmanswell	Medieval site	
451	None	Lough Gur House	Grange, Holy Cross	Country house	
452	21903206	Saints Patrick and Bridgid's Roman Catholic Church	Grange, Holy Cross	Freestanding barn style gable-fronted Roman Catholic church, built in 1837	
453	None	Grange Castle	Grange, Holy Cross	Medieval site	
454	21903212	Glebe House	Grange, Holycross	Detached three-bay two-storey over basement Board of First Fruits Church of Ireland glebe house, built 1813	






RPS Reg. No.	NIAH Reg. No.	Name	Location	Description	Photo
455	21902305	Sixmile Bridge	Friarstown South, Grange	Double-arch road bridge, built c. 1800, carrying a road over the River Camoge	
462	21901414	Highpark House	Highpark, Ballysimon	Detached five-bay three-storey country house, built in 1812	
463	21903909	Howardstown Bridge	Howardstown South, Athlacca	Triple-arch limestone road bridge over the River Maigne, built c. 1800	
464	None	Chalybeate Spa Well	Inch St. Lawrence North, Caherconlish	Spa well - chalybeate covered	
467	None	Kilballyowen	Kilballyowen, Bruff	Country house features	
476	None	Kilcullane Church	Kilcullane, Holycross	Medieval site	No photo available






RPS Reg. No.	NIAH Reg. No.	Name	Location	Description	Photo
484	21904019	Kilfrush House	Kilfrush, Knocklong	Detached eight-bay two-storey country house, built c. 1835	
485	None	Kilfrush Lodge	Kilfrush, Knocklong	Country house feature	
486	None	Kiely's	Kilglass, Mitchellstown	Country house - vernacular	
491	21904608	Fort Middle	Killacolla, Ballyagran	Detached three-bay single-storey thatched house, built c. 1800	
495	None	Hickey's	Killinure, Brittas	Thatched building	






RPS Reg. No.	NIAH Reg. No.	Name	Location	Description	Photo
521	21904014	Knockainy Stud	Knockainy East, Hospital	Detached seven-bay two-storey county house, built c. 1790	
522	21903239	Fitzgerald's	Kilballyowen	Detached three-bay single-storey lobby entry thatched house, built c. 1800	
526	21902311	Caherelly Cottage	Knockcorragh	Detached seven-bay single-storey house, built c. 1830	
529	21904028	Saint Joseph's Roman Catholic Church	Knocklong West, Knocklong	Freestanding T-plan Roman Catholic church, built in 1842	
530	None	O'Hurley's Castle	Knocklong East, Knocklong	Medieval site	












RPS Reg. No.	NIAH Reg. No.	Name	Location	Description	Photo
532	None	De Valera Cottage	Knockmore, Bruree	Labourer's Cottage	
533	None	Uregare Church	Knockuregare, Bruff	Medieval site	No photo available
540	None	Linfield House	Linfield, Pallasgreen	Country house	
557	None	Lombardstown House	Lombardstown, Caherline	Country house	
558	None	Bruree Castle	Lotteragh Upper, Bruree	Medieval site	
559	None	Glebe Castle	Lotteragh Lower, Bruree	Medieval site	No photo available

RPS Reg. No.	NIAH Reg. No.	Name	Location	Description	Photo
560	None	Bruree Creamery	Lotteragh Upper, Bruree	Industrial infrastructure	
561	21903207	Lake View House	Lough Gur, Bruff	Detached five-bay single-storey with attic house, built c. 1830	
562	21903210	Pinschmidt's	Lough Gur, Bruff	Detached four-bay single-storey lobby entry thatched house, built c. 1850	
563	None	Lough Gur Visitor Centre	Lough Gur, Bruff	Industrial and institutional	
564	None	Bourchiers Castle	Lough Gur, Bruff	Medieval site	






RPS Reg. No.	NIAH Reg. No.	Name	Location	Description	Photo
565	None	Black Castle	Lough Gur, Bruff	Medieval site	
566	None	New Church	Lough Gur, Bruff	Medieval site	
575	None	Maidstown Castle and Maidstone House	Maidstown, Kilmallock	Medieval site	
576	None	Martine Roman Catholic Church	Martinstown, Kilmallock	Roman Catholic Church	
582	21904003	Milltown House	Milltown, Bruff	Detached five-bay two-storey country house, built c. 1830	

RPS Reg. No.	NIAH Reg. No.	Name	Location	Description	Photo
583	None	Ryan's	Mitchelstowndown North, Knocklong	Thatched building	
600	None	Peterson's	Moothane, Lough Gur	Thatched building	
601	None	Moorestown Farm	Moorestown, Kilfinnane	Gateway	No photo available
603	None	Unknown	Moroewood, Murroe	Single storey dwelling	
604	21905605	Mortlestown House	Mortlestown, Ardpatrick	Detached three-bay two-storey house, built c. 1860	
605	None	Kilduff Castle	Mountcatherine, Pallasgreen	Gabled tower house and 17th Century house	



RPS Reg. No.	NIAH Reg. No.	Name	Location	Description	Photo
607	None	Mount Coote	Mount Coote, Kilmallock	Country house	
611	21902417	Mountsion House	Mountsion, Pallasgreen	Detached five-bay two-storey house, built c. 1780	
615	21902429	The Rectory	Moymore, Pallasgreen	Detached three-bay two-storey over half-basement former rectory, built c. 1810	
630	None	Leahy's	Newtown, Elton	Thatched building	
631	None	Nicker Roman Catholic Church	Nicker	Roman Catholic Church	No photo available






RPS Reg. No.	NIAH Reg. No.	Name	Location	Description	Photo
633	None	Foley's	Oldtown (Ryan), Hospital	Thatched building	
635	None	Scott Mausoleum	Pallas, Old Pallas	Mausoleum	
636	None	Pallas Green (old)	Pallas, Old Pallas	Medieval site	
638	21903216	Saint Patrick's Roman Catholic Church	Patrickswell, Holy Cross	Freestanding barn style gable-fronted Roman Catholic church, built c. 1820	
640	None	Vaughan's	Portanes, Kilmallock	Thatched building	






RPS Reg. No.	NIAH Reg. No.	Name	Location	Description	Photo
641	21901511	Portnard House	Portnard, Cappamore	Country house	
648	None	Murphy's	Rathanny, Hospital	Thatched building	
650	None	Rathcannon Castle	Rathcannon, Athlacca	17th Century house	
652	None	Rathcannon House	Rathcannon, Athlacca	Country house	
659	21902308	Daly's	Rawleystown, Herbertstown	Detached three-bay single-storey thatched house, built c. 1800	


RPS Reg. No.	NIAH Reg. No.	Name	Location	Description	Photo
660	None	Rawleystown Court	Rawleystown, Herbertstown	17th Century house	
661	21903919	Scanlan's	Raymondstown, Bruff	Detached three-bay single-storey direct entry thatched house, built c. 1800	
669	21903123	Rockbarton House	Rockbarton, Holy Cross	Detached three-bay three-storey former country house, c. 1790	
670	None	Rockbarton House	Rockbarton, Holy Cross	Country house stables	
671	None	Caherline Roman Catholic Church	Rockfarm, Caherline	Roman Catholic Church	













RPS Reg. No.	NIAH Reg. No.	Name	Location	Description	Photo
672	21902320	The Tower	Rockfarm, Ballybrood	Attached two-bay two-storey former school, built c. 1830, incorporating fabric of an earlier house	
679	21904105	Ballyscaddane House	Ryves Castle, Knocklong	Detached three-bay single-storey gate lodge, built c. 1860	
680	21904102	Ballyscaddane House	Ryves Castle, Knocklong	Detached three-bay single-storey former gate lodge, built c. 1860. Gate lodge B	
681	21904104	Ballyscaddane House	Ryves Castle, Knocklong	Estate features - hard landscaping	
682	21904103	Ryves Mausoleum	Ryves Castle, Knocklong	Freestanding cut limestone obelisk, erected in 1779	

RPS Reg. No.	NIAH Reg. No.	Name	Location	Description	Photo
683	21901440	Pa McGrath's	Downey's Cross, Sandylane, Boher	Detached four-bay single-storey thatched house, built c. 1790	
684	21901441	M. O'Neill's	Downey's Cross, Sandylane, Boher	Detached five-bay single-storey thatched house, built c. 1800	
685	None	Unknown	Sandylane, Boher	Thatched building	
686	21901437	Saint Patrick's Roman Catholic Church	Sandylane, Boher	Freestanding gable- fronted cruciform-plan Roman Catholic church, built c. 1820	
687	None	Unknown	Sandylane, Boher	Former coach house	

RPS Reg. No.	NIAH Reg. No.	Name	Location	Description	Photo
691	21904101	Scarteen House	Scarteen, Knocklong	Detached three-bay two-storey country house, built c. 1830	
692	None	Heaphy's	Scarteen, Knocklong	Thatched building	
693	21817009	Ryan's	Shanaclogh East, Oola	Thatched building	
703	21905702	Our Lady of Ransom Roman Catholic Church	Spittle, Glenroe	Freestanding gable-fronted Roman Catholic church, built between 1830-1832	
705	21901413	Immaculate Heart of Mary Roman Catholic Church	Srahane, Ballysimon	Freestanding gable-fronted Roman Catholic church, built in 1874	

RPS Reg. No.	NIAH Reg. No.	Name	Location	Description	Photo
709	None	Unknown	Sunville, Pallasgreen	Country house feature – lodge	
710	None	Unknown	Sunville Upper, Ardpatrick	Country house	
711	21903915	Cotter's	Ballyninnaught, Kilmallock	Detached four-bay single-storey thatched house, built c. 1850	
712	None	Tankardstown Church	Tankardstown South, Kilmallock	Medieval site	
715	None	Boskill House	Templemichael, Caherconlish	Country house feature	





RPS Reg. No.	NIAH Reg. No.	Name	Location	Description	Photo
720	21900636	O'Malley's	Toberagarriff, Murroe	Detached three-bay single-storey lobby entry thatched house, built c. 1760	
726	None	Toomaline House	Toomaline Lower, Doon	Country house	
735	21903114	Castle Ievers	Tullerboy, Athlacca	Detached four-bay two-storey over basement country house, built c. 1830	
744	None	Tuogh Church	Tuogh, Cappamore	Medieval site	
901	None	Church	Ardpatrick, Kilmallock	Early Christian Monastic site (in ruins)	






RPS Reg. No.	NIAH Reg. No.	Name	Location	Description	Photo
903	21905601	Sunvale Inn	Sunville Lower, Ardpatrik, Kilmallock	Detached four-bay two-storey with attic house, built c. 1880	 A photograph of a two-story white building with a dark roof and several windows, identified as the Sunvale Inn.
904	21905602	Saint Patrick's Roman Catholic Church	Sunville Upper, Ardpatrik, Kilmallock	Freestanding gable-fronted single-cell Roman Catholic church, built in 1835	 A photograph of a yellow church with a gabled roof and a central entrance, identified as Saint Patrick's Roman Catholic Church.
905	None	Schoolhouse	Sunville Upper, Ardpatrik, Kilmallock	Former school to rear of church	 A photograph of a white, two-story building with a gabled roof, identified as a former schoolhouse.
985	21802001	Saint Joseph's Roman Catholic Church	Main Street, Ballyorgan	Freestanding gable-fronted Roman Catholic church, built in 1857	 A photograph of a yellow church with a gabled roof and a central entrance, identified as Saint Joseph's Roman Catholic Church.
986	None	Unknown	Ballyorgan	Forge - industrial and institutional	 A photograph of a long, single-story stone building with a gabled roof, identified as a forge.






RPS Reg. No.	NIAH Reg. No.	Name	Location	Description	Photo
987	21802005	Kilflynn Church of Ireland	Ballydonoghue Road, Ballyorgan	Freestanding Board of First Fruits style Church of Ireland church, built in 1812	
988	21802004	Former Rectory	Coolfree	Detached three-bay two-storey over basement former rectory, built in 1787	
1169	21904024	Creeds	Knocktoran, Elton	Detached L-plan four-bay two-storey house and shop, built c. 1860	
1044	21804004	Bruree House Gate Lodge	Garroose, Bruree	Detached three-bay single-storey with dormer attic former gate lodge, built c. 1870	
1226	21904908	Duntryleague Church of Ireland Church	Duntryleague, Galbally	Freestanding remains of Church of Ireland church, built c. 1750	






RPS Reg. No.	NIAH Reg. No.	Name	Location	Description	Photo
1230	None	Unknown	Galbally Park	Bridge - 3 arches	
1260	None	Reale's House	Castlefarm, Hospital	Rural structure - dwelling	
1261	None	Ryan's House	Castlefarm, Hospital	Rural structure - dwelling	
1262	21811033	Water Tower	Castlefarm, Hospital	Freestanding concrete water tower, built c. 1935	
1291	21906001	Saint Joseph's Roman Catholic Church	Churchquarter, Kilbeheny	Freestanding Gothic Revival gable-fronted cruciform-plan Roman Catholic church, built between 1872-1874	




RPS Reg. No.	NIAH Reg. No.	Name	Location	Description	Photo
1292	None	T. Carey	Churchquarter, Kilbeheny	Urban structure - commercial	No photo available
1335	None	Ashbrook	Ardpatrick Road, Kilfinane	Two storey, symmetrical three-bay dwelling, with gabled roof and chimney set into the gables	
1336	None	Spahill House	Kilfinane	Two-storey country house, built c. 1790	
1337	None	Unknown	Kilfinane	Single storey semi-detached three-bay gabled building associated with the estate of Spahill	
1338	None	Unknown	Kilfinane	Single storey semi-detached three-bay gabled building associated with the estate of Spahill	

RPS Reg. No.	NIAH Reg. No.	Name	Location	Description	Photo
1422	21903233	Saint John's Church of Ireland Church	Knockainy West, Knockainy	Freestanding Gothic Revival style Church of Ireland church, built in 1860	
1423	21903242	O'Grady Mausoleum	Knockainy West, Knockainy	Freestanding mausoleum to south, erected in 1860	
1424	None	O'Grady Mausoleum [B]	Knockainy West, Knockainy	Mausoleum	
1425	None	O'Grady Mausoleum [C]	Knockainy West, Knockainy	Mausoleum	
1426	21903235	O'Grady Mausoleum [D]	Knockainy West, Knockainy	Gable-fronted limestone mausoleum, erected in 1838	

RPS Reg. No.	NIAH Reg. No.	Name	Location	Description	Photo
1427	None	O'Grady Mausoleum [E]	Knockainy West, Knockainy	Mausoleum	
1428	21903241	O'Grady Mausoleum [F]	Knockainy West, Knockainy	Freestanding gable-fronted mausoleum to north, c. 1840	
1429	None	Unknown	Knockainy West, Knockainy	Church Tower	
1430	None	Unknown	Knockainy West, Knockainy	Church foundations	
1431	None	Unknown	Knockainey West, Knockainy	Tomb	

RPS Reg. No.	NIAH Reg. No.	Name	Location	Description	Photo
1432	None	Knockainey Castle	Knockainy West, Knockainy	Medieval site - castle and town (in ruins)	
1520	21902431	Pallas House	Pallashill, Old Pallasgreen	Detached L-plan pair of three-bay two-storey houses, built c. 1790	
1521	None	O'Keefe's	Fairgreen, Old Pallasgreen	Urban structure - dwelling	
1522	None	Open Space	Farigreen, Old Pallasgreen	Urban site - civic	
1698	21905711	Saint Patrick's Roman Catholic Church	Anglesborough	Freestanding cruciform-plan gable-fronted Roman Catholic church, built in 1804	

RPS Reg. No.	NIAH Reg. No.	Name	Location	Description	Photo
1704	21904801	Bantard House	Bawntard North, Bulgaden, Kilmallock	Detached three-bay two-storey L-plan house, built c. 1870	
1705	None	Unknown	Caherelly East, Grange, Kilmallock	Thatched house	No photo available



