



Comhairle Cathrach
& Contae **Luimnigh**

Limerick City
& County Council

5th October, 2023

To: The Cathaoirleach and each Member of the Metropolitan District

Proposed Land Disposal of 6m² to ESB at Newtown Park, Castletroy, Limerick to ESB Networks



1. Introduction

It is intended that the following proposed disposal of 6m² of land (map and photos attached in this report) will be included on the Agenda for the November Full Council Meeting.

2. Description and Location of Property

The subject land comprised of 6m² of land contained in Folio LK63726F, at Newtown Park, Castletroy, Limerick to ESB Networks.

3. History of the Property

The Climate Action Plan 2021 sets ambitious target reductions for the transport sector, which need to be achieved by 2030. The plan seeks a 42% - 50% reduction (relative to 2018 levels) in emissions across the sector by 2030 and net-zero emissions by 2050. In order to achieve these reductions, the Climate Action Plan 2021 identifies a series of targets for the transport sector which includes increasing the fleet of electric vehicles (EV's) and low emitting vehicles (LEV's) on the road to 945,000.

As outlined above, increasing the number of EV's on our roads is one of the Government's key interventions in the move to reduce fossil fuels energy consumption and GHG emissions. As such, the roll-out of charging infrastructure is critical in facilitating the increase in use of EV's. Subsequently Limerick City and County Council are currently developing an EV Strategy for the City and County, which will outline the implementation policies & mechanisms that will be required to meet the requisite targets.

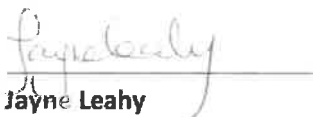
Consequently in recognition of LCCC as a lead local authority nationally in the development & implementation of an EV strategy, the Department of Transport through its ZEV (Zero Emission Vehicles Ireland) Office are providing funding for a pilot project to accelerate the provision of EV charging infrastructure. The ***Limerick City Area Electric Vehicle Charging: Civils Infrastructure: Phase I, Contract 1 City & Contract 2 County*** will provide the ducting, cabling & critical ESB infrastructure works required for the implementation of a future *Phase II Project* which will in turn involve the supply, fit, operation, maintenance & management of EV chargers by a third party service provider.

4. Key Elements of Proposal

A portion of the freehold land comprised in folio LK63726F outlined in Red on the map, to be disposed of, to ESB Networks for a consideration of a nominal fee of €1. ESB Networks shall discharge Limerick City and County Councils legal fees up to €750 plus VAT and reasonable outlays. ESB Networks are bringing a supply to a location that LCCC have requested for a set fee, irrespective of how difficult or the real cost of bringing the infrastructure is to this location.

5. Executive Recommendation to Council

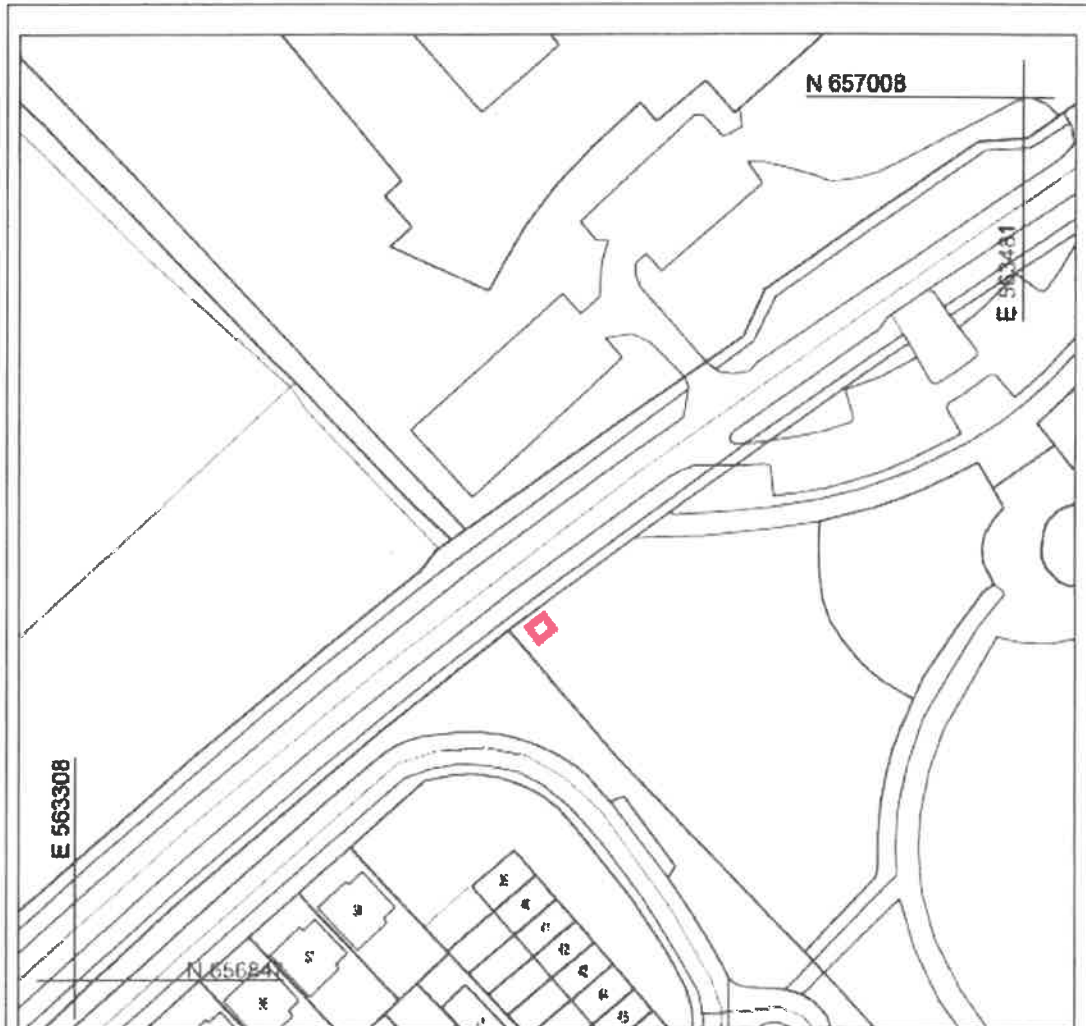
The proposal before the Members is to note the proposed Disposal of a portion of the freehold land of 6m2 from folio LK to be disposed of, to ESB Networks for a consideration of €1. ESB Networks to cover Limerick City & County Council's legal costs up to €750 plus VAT and reasonable outlays.



Jayne Leahy
Head of Property Management
Rural, Culture & Community Development
Limerick City & County Council

Appendix

Location Map – property marked in red
AG 5174



Lands for disposal is ESB Networks outlined in Red on map above. These lands form part of Limerick City and County Council's folio LK63726F and encompass an approximate area of 6 m² 40,6006 Hectares



© National Mapping Division of Tairé Éireann. All rights reserved. Licence number CYA150752415

LYN_Property_01 (Property Services/Property Drawings) Agreement Maps AG5174 - 0 - Disposal - Lands at Castleary for EV Charging ports to ESB Networks.docx

Copyright
This map is the property of the
National Mapping Division of
Tairé Éireann and may not be
reproduced or used in any way
without the written permission
of the National Mapping
Division of Tairé Éireann.

DO NOT SCALE from this drawing.
Use figure dimensions. Dimensions
shown are in metres (m) and feet (ft).
over a distance of 100m.
Any discrepancies are to be referred
to the Surveyor.

REVISIONS

NO.	DATE	REV.	BY	CH.	DESCRIPTION
1					
2					
3					
4					
5					

DATE REV. BY CH. DESCRIPTION

Limerick City and County Council
Property & Community Facilities
Barrow House, Michael St. Limerick

CASE: CA10000000

SCALE: 1:1000

DRAWN: MM

CHKD: CHN

FILE REF:

AC TYPE: General

PROJECT:
EV Charging point Castleary College

STAGE:
L1:000


DRAWING TITLE:
Land for Proposed Disposal to ESB
Networks

DRAWING NO:
AG5174

SHEET SIZE:
A4

NO. OF SHEETS:
1

Castletroy – Street View



Example of a Substation

