



Comhairle Cathrach
& Contae Luimnigh

Limerick City
& County Council

Pleanáil, Comhshaol agus Cruthú Áite
Comhairle Cathrach agus Contae Luimnigh
Bothar Thuar an Daill
Tuair an Daill, Luimneach
V94 WV78

Planning, Environment and Place-Making
Limerick City and County Council
Dooradoyle Road
Dooradoyle, Limerick
V94 WV78

21st September 2023

To: The Cathaoirleach and Each Member of the Municipal District of Newcastle West

Taking in charge of Knight's Court Newcastle West – Declaration of roads to be public roads

A Chomhairleoir, a chara,

It is proposed that the roads in Knight's Court Newcastle West be taken in charge by Limerick City and County Council.

In accordance with Section 180 of the Planning and Development Act 2000 (as amended) and Section 11 of the Roads Act 1993 public notice was given of the Council's intention to consider the matter. Drawings of the estate were put on public display and submissions were invited from the public on the proposed take-over of the estate and the declaration of the roads to be public roads.

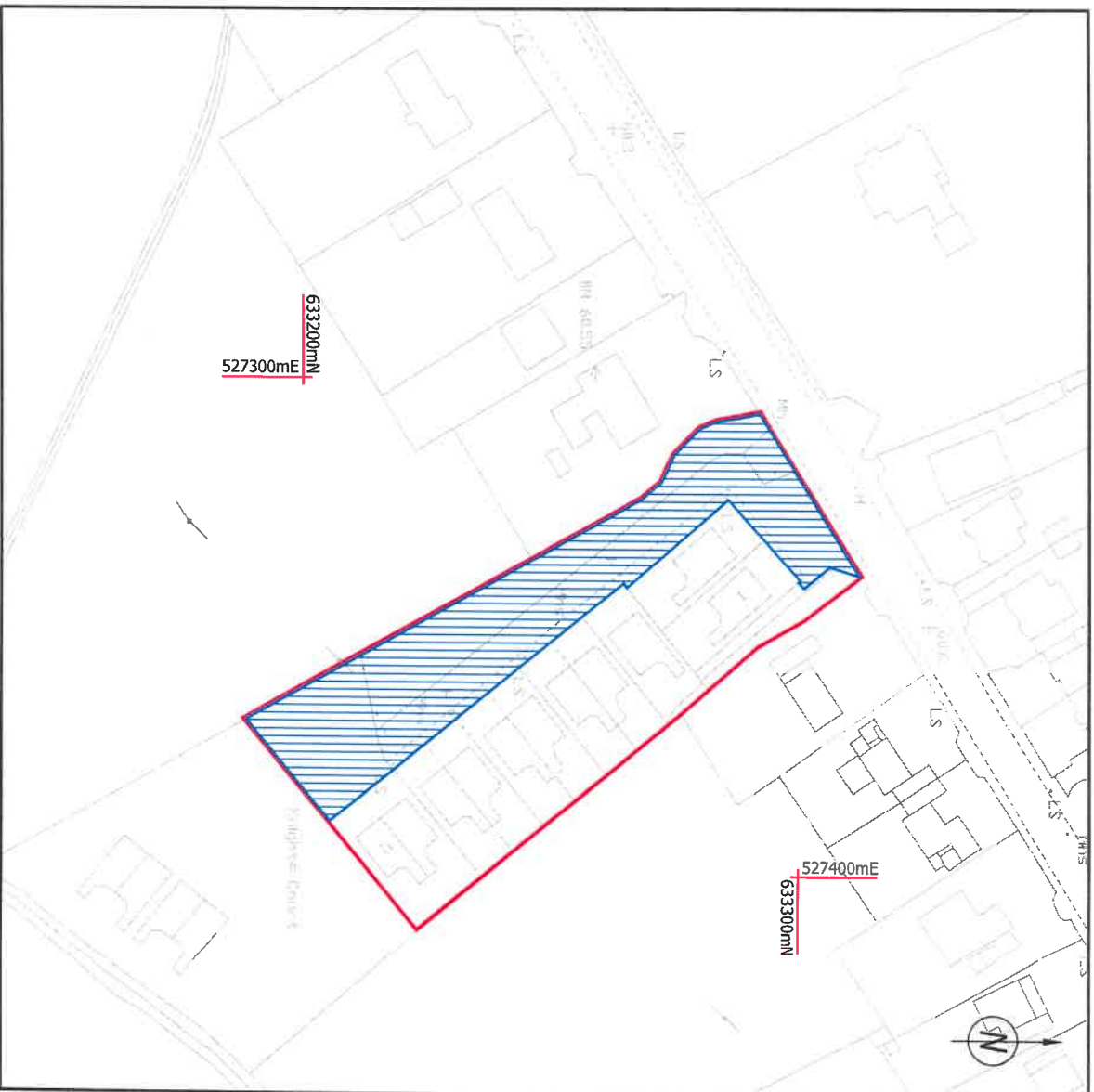
No submissions were received.

Public lighting will cost €200 per year.

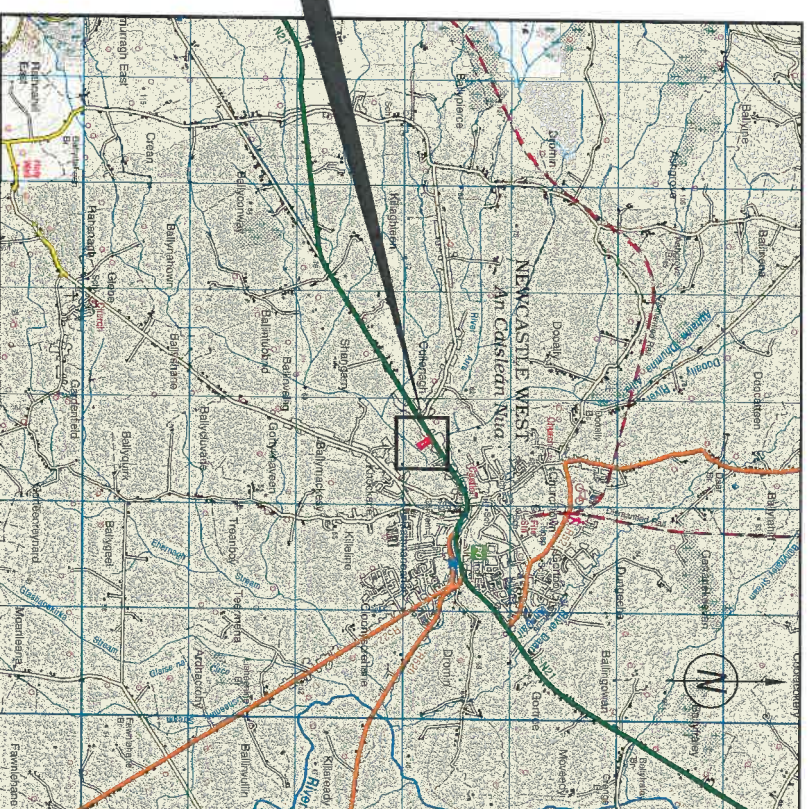
Your approval is requested for the taking in charge of the above-mentioned roads in accordance with Section 180 of the Planning & Development Act 2000 (as amended) and Section 11 of the Roads Act 1993.

Is mise le meas

Nuala O'Connell
Senior Planner
Planning Environment and Place-Making

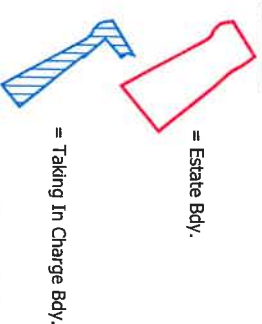


Site Location Map 1:1,000



Site Location Map 1:50,000

Legend:



Notes:

- Coordinate System: Irish Transverse Mercator (ITM)
- This drawing is the property of Limerick City & County Council. It is a confidential document and must not be copied, used, or its content divulged without prior written consent.
- Ordnance Survey Ireland Licence No.2010/09/CCMA/Limerick City and County Council Copyright Government of Ireland.