


LIMERICK DEVELOPMENT PLAN 2022-2028

Volume 5

Special Areas of Conservation
Special Protection Areas
Natural Heritage Areas
Proposed Natural Heritage Areas
Record of Monuments and Places
Adopted June 2022

ATLANTIC EDGE

LIMERICK
EUROPEAN EMBRACE



Comhairle Cathrach
& Contae **Luimnigh**

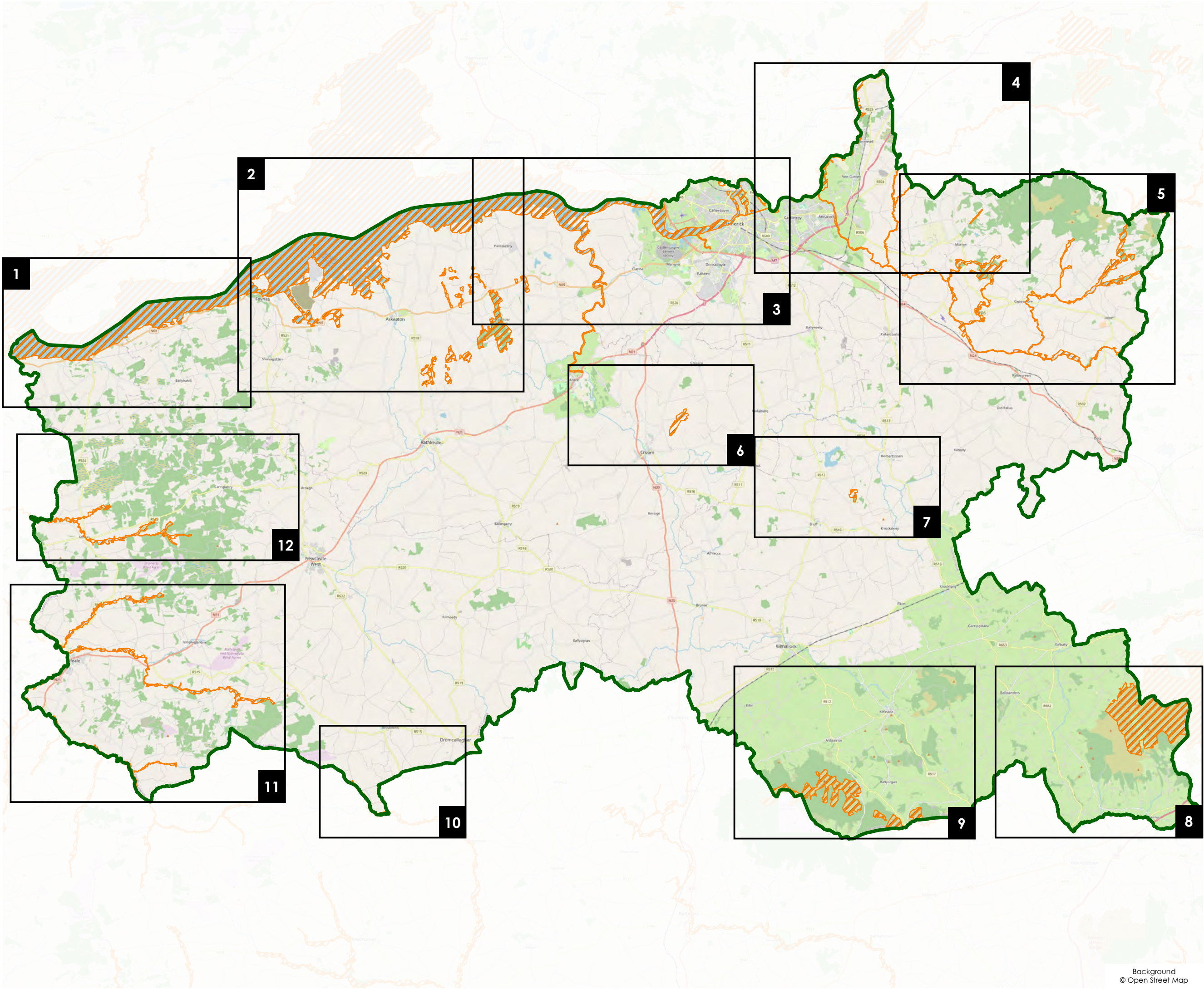
Limerick City
& County Council




Contents

Special Areas of Conservation.....	CDP-V5-SAC-01
Special Protection Areas.....	CDP-V5-SPA-01
Natural Heritage Areas.....	CDP-V5-NHA-01
Record of Monuments and Places.....	CDP-V5-RMP-01

Special Areas of Conservation



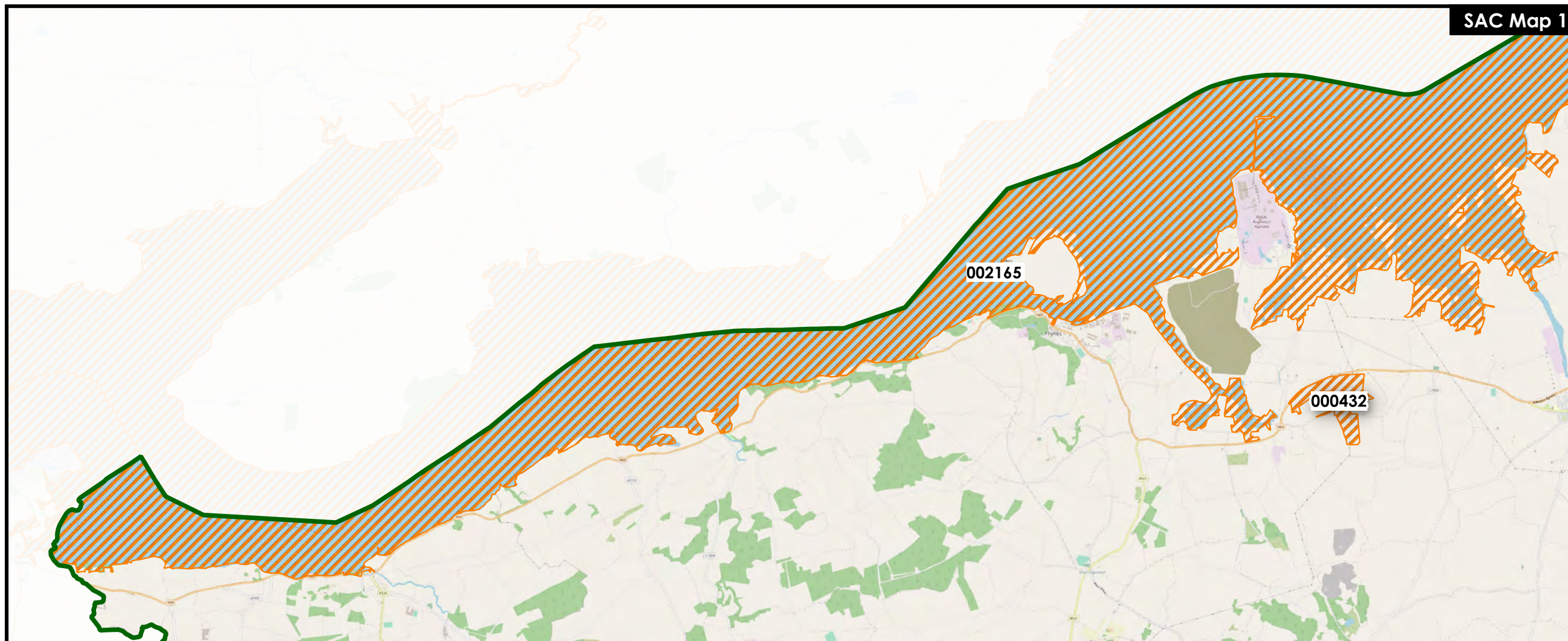
LEGEND

-  Special Areas of Conservation
-  Limerick County Boundary

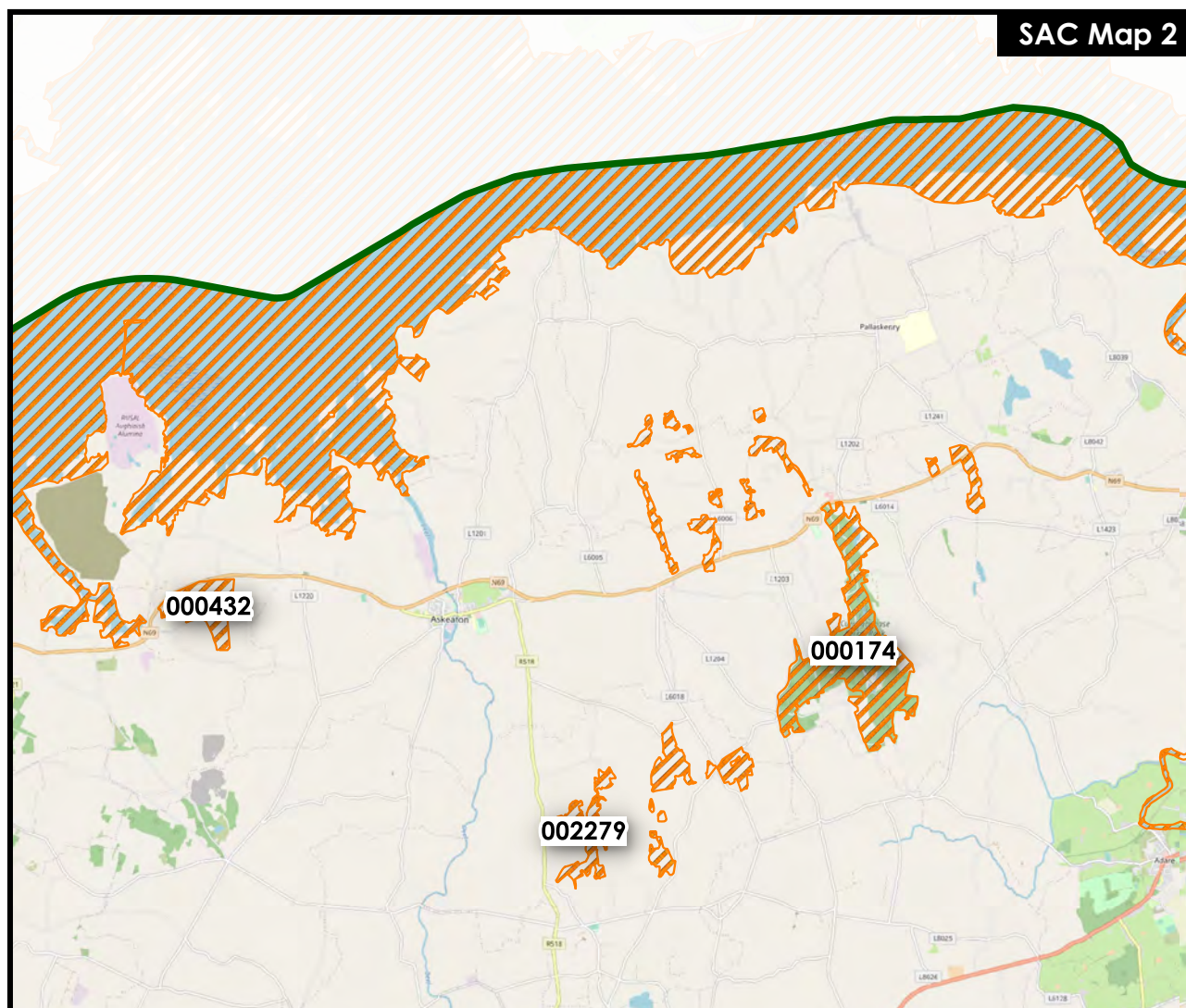
Adopted June '22 CDP-V4-SAC-01

OSI LICENCE No. © Ordnance Survey Ireland. All rights reserved.
Licence No. 2017/09/CDMA/Limerick City & County Council

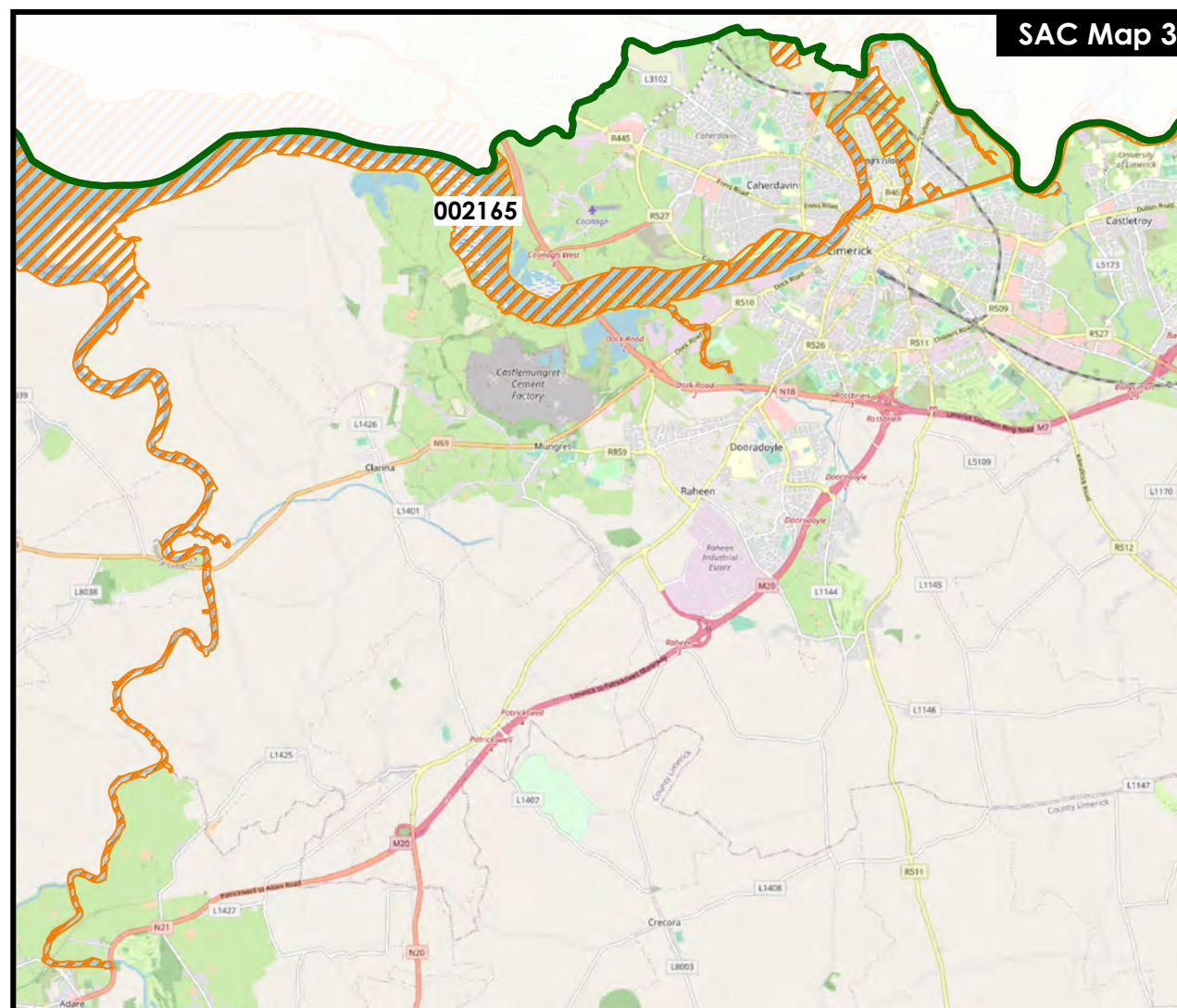
SAC Map 1



SAC Map 2



SAC Map 3



LEGEND

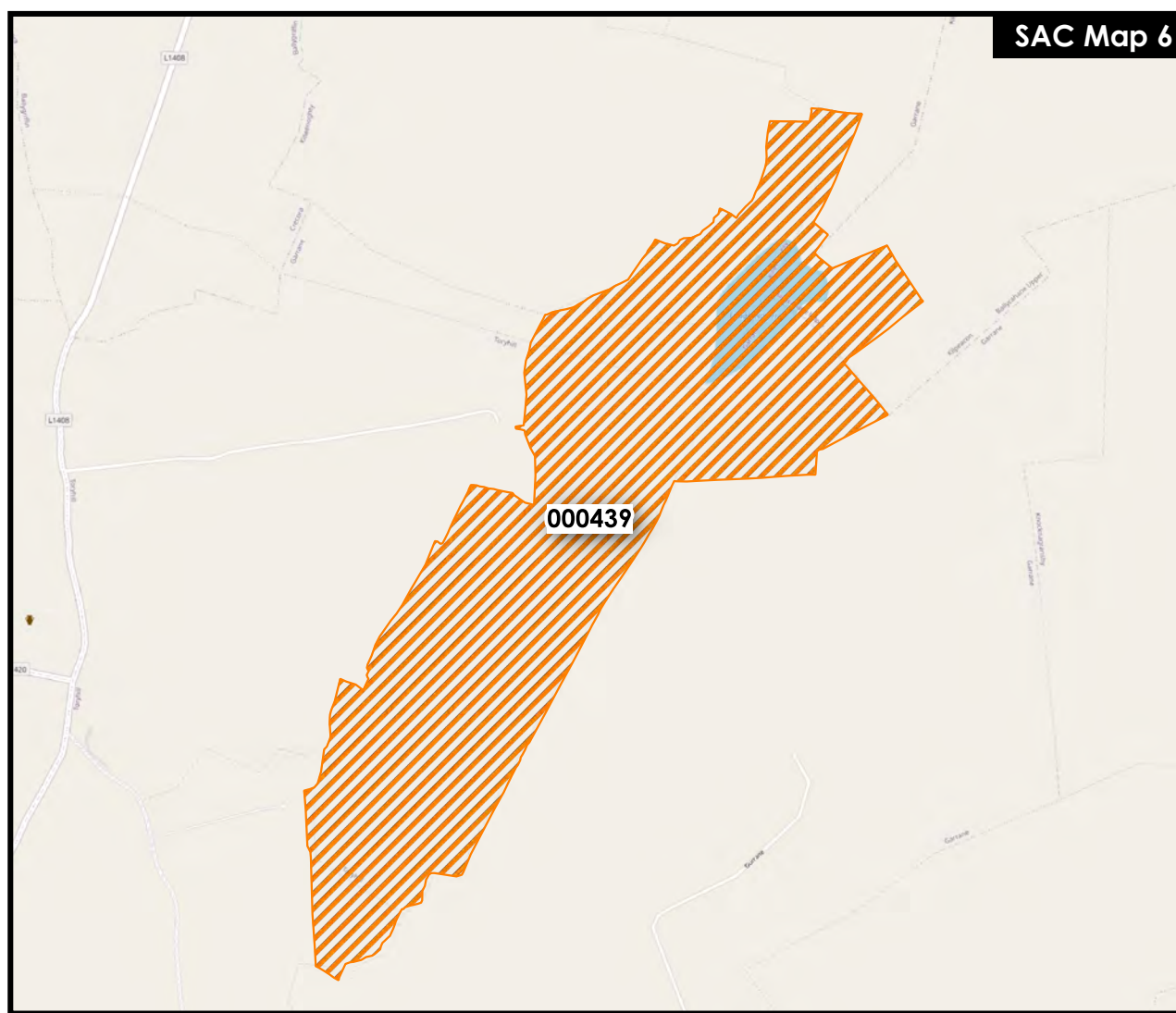
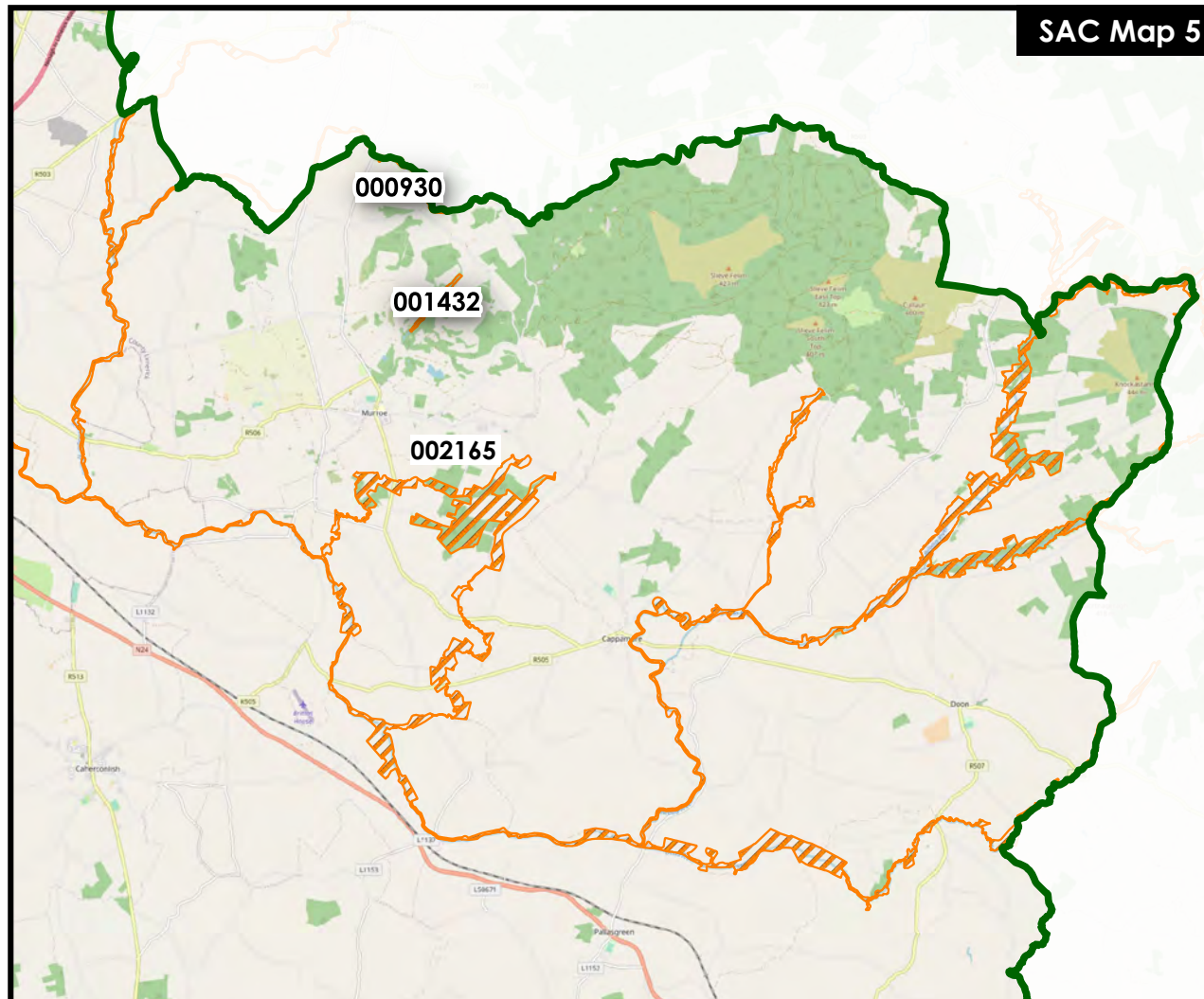
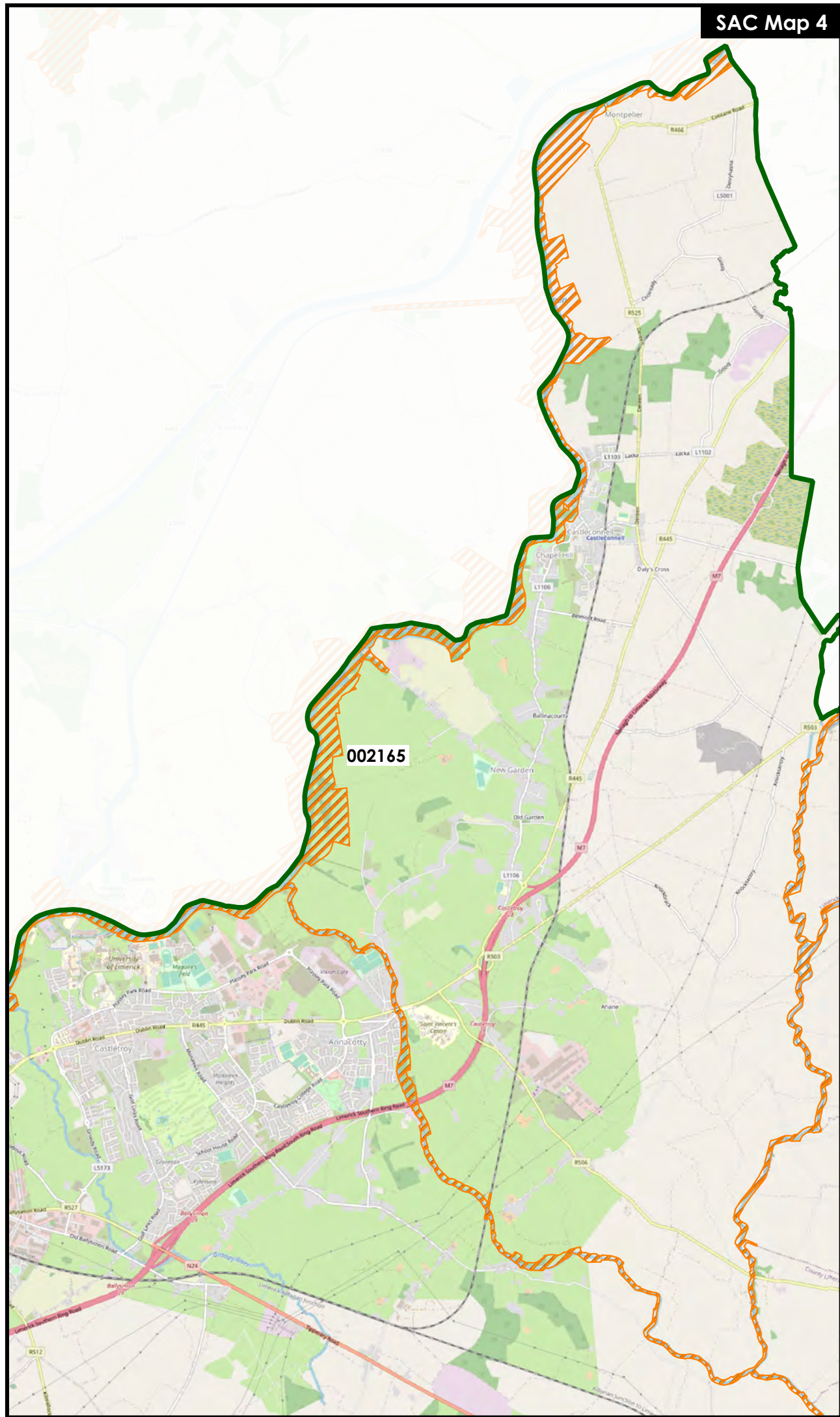
 Special Areas of Conservation

 Limerick County Boundary

Background
© Open Street Map

Adopted June '22 CDP-V4-SAC-02



OSI LICENCE No. © Ordnance Survey Ireland. All rights reserved.
Licence No. 2017/09/CDMA/Limerick City & County Council



**Limerick
Development Plan
2022-2028**

Special Areas of Conservation

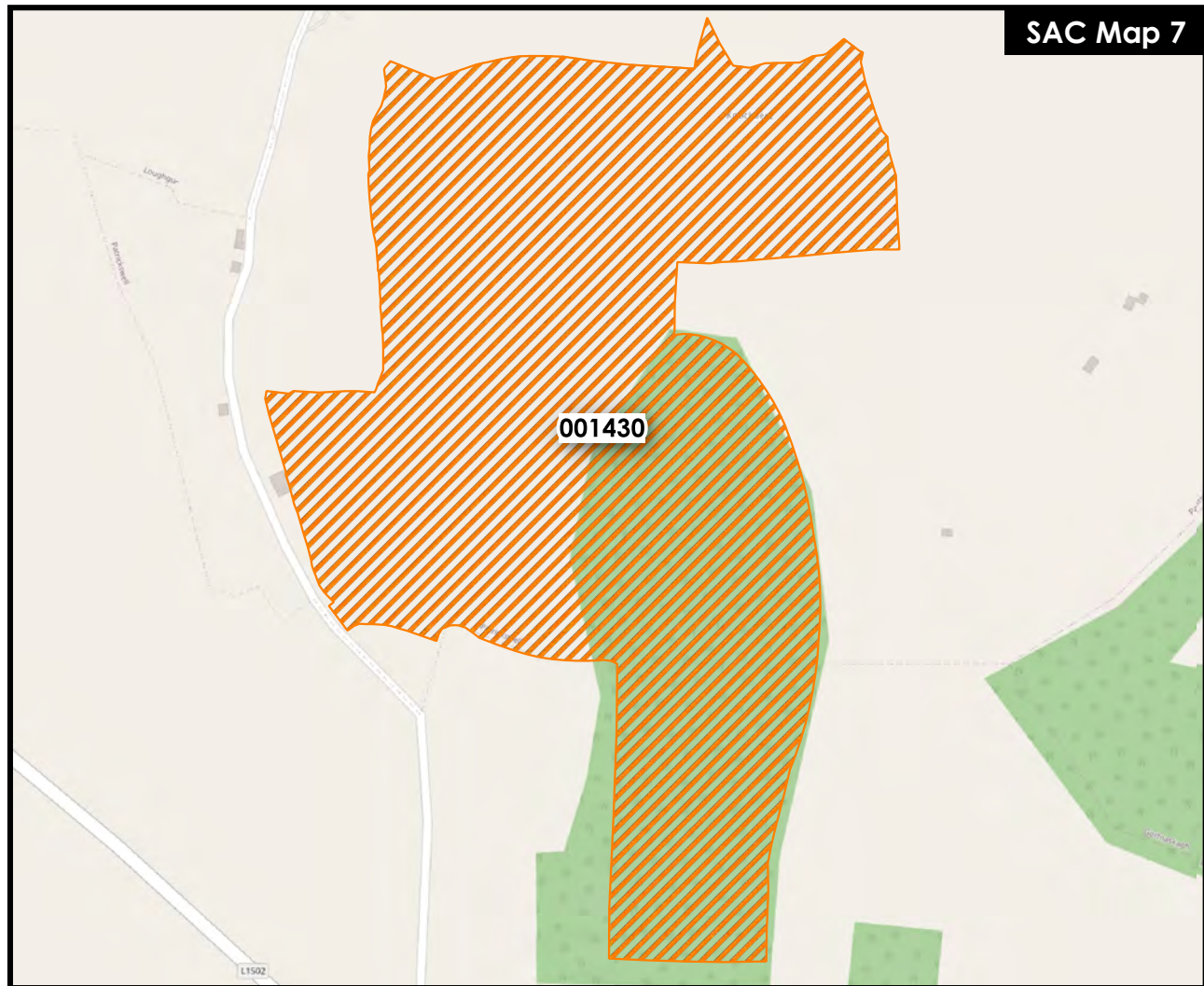
LEGEND

-  Special Areas of Conservation
-  Limerick County Boundary

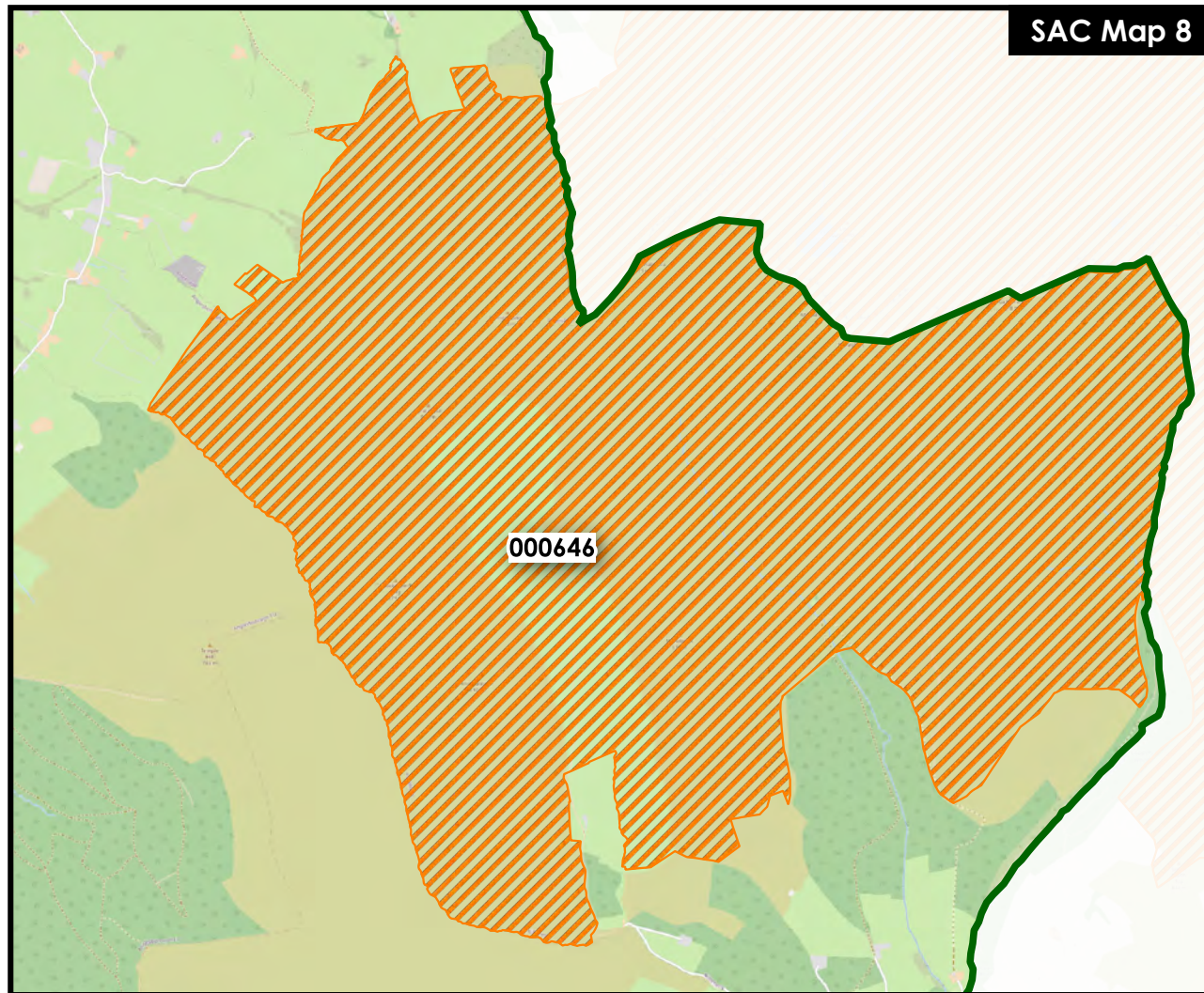
Background
© Open Street Map

Adopted June '22 | CDP-V4-SAC-03
OSI LICENCE No. © Ordnance Survey Ireland. All rights reserved.
 Licence No. 2017/09/CDMA/Limerick City & County Council

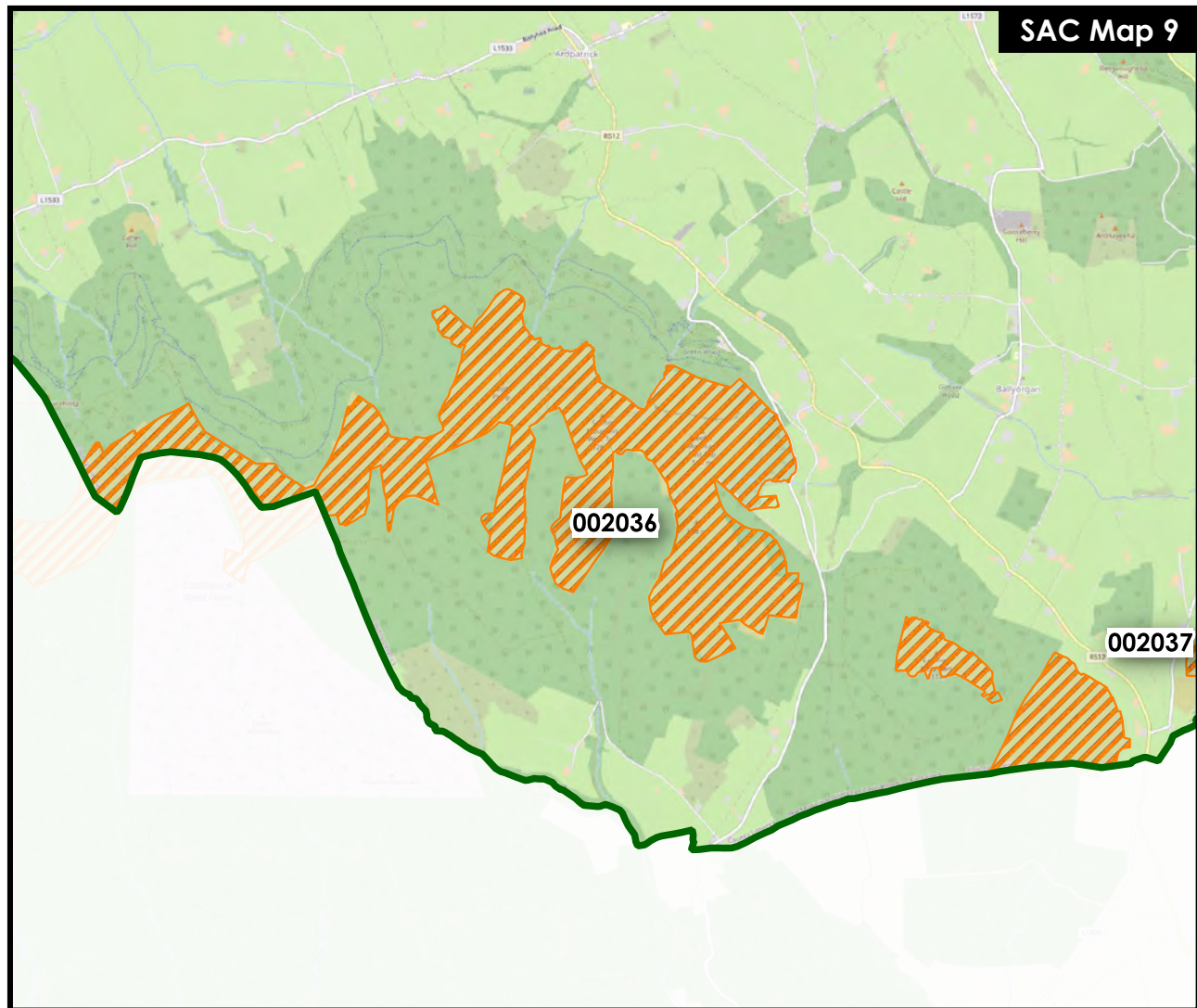




SAC Map 7



SAC Map 8



SAC Map 9





SAC Map 10

Limerick
Development Plan
2022-2028

Special Areas of Conservation

LEGEND

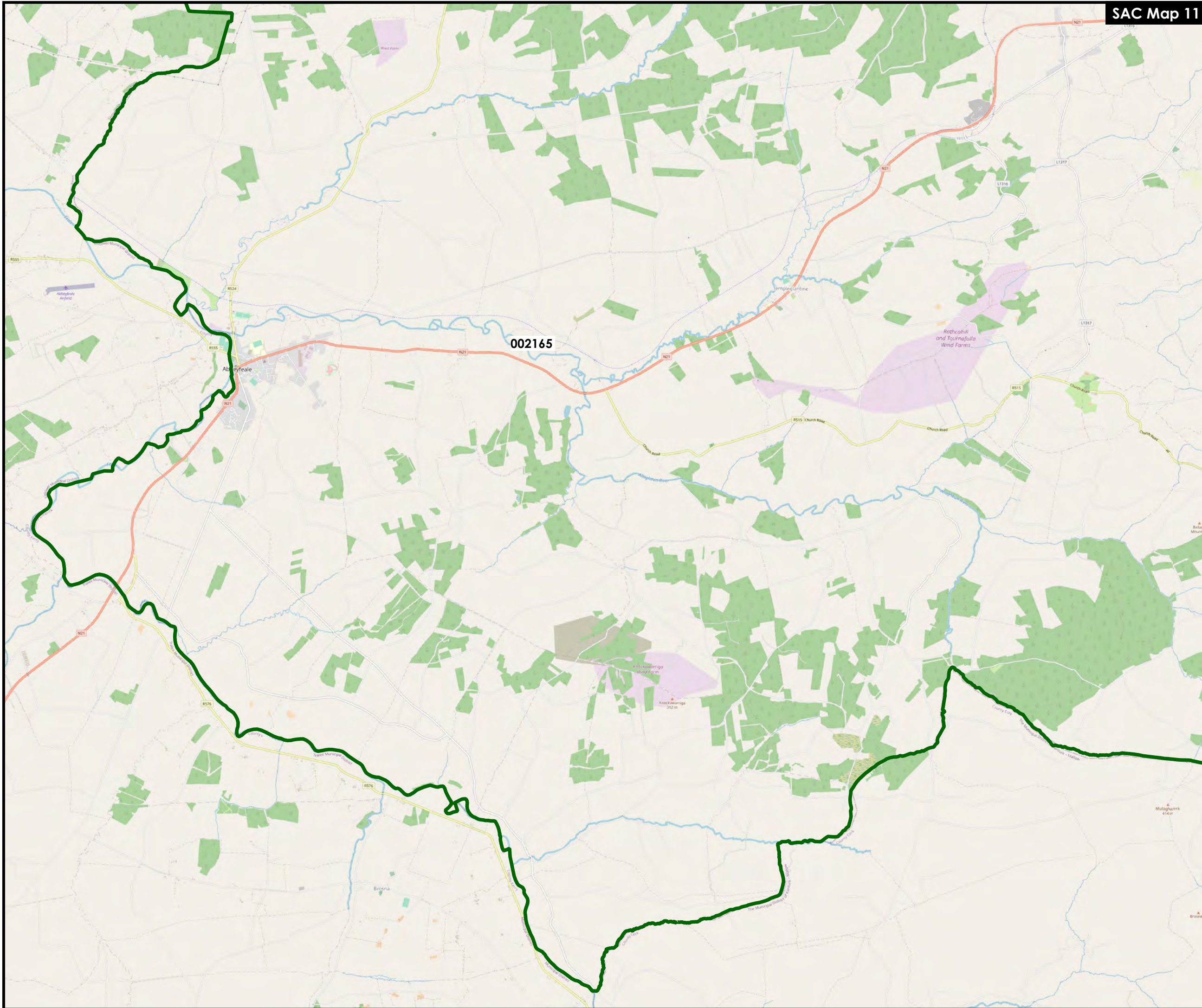
-  Special Areas of Conservation
-  Limerick County Boundary

Background
© Open Street Map

Adopted June '22 | CDP-V4-SAC-04
OSI LICENCE No. © Ordnance Survey Ireland. All rights reserved.
 Licence No. 2017/09/CDMA/Limerick City & County Council



Special Areas of Conservation



LEGEND

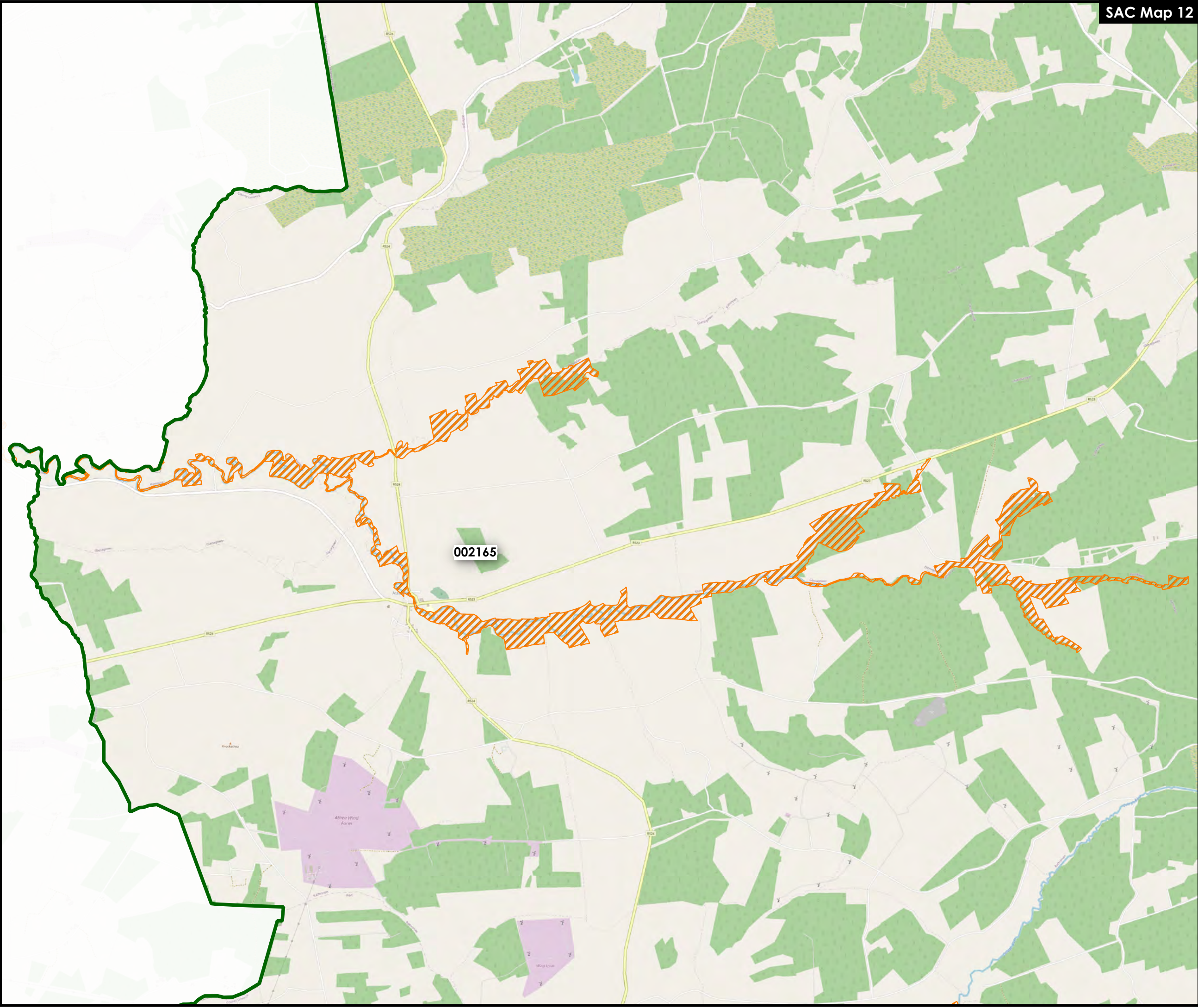
- Special Areas of Conservation
- Limerick County Boundary

Background
© Open Street Map



Adopted June '22 | CDP-V4-SAC-05

© Ordnance Survey Ireland. All rights reserved.
Licence No. 2017/09/CDMA/Limerick City & County Council

Special Areas of Conservation



LEGEND

-  Special Areas of Conservation
-  Limerick County Boundary

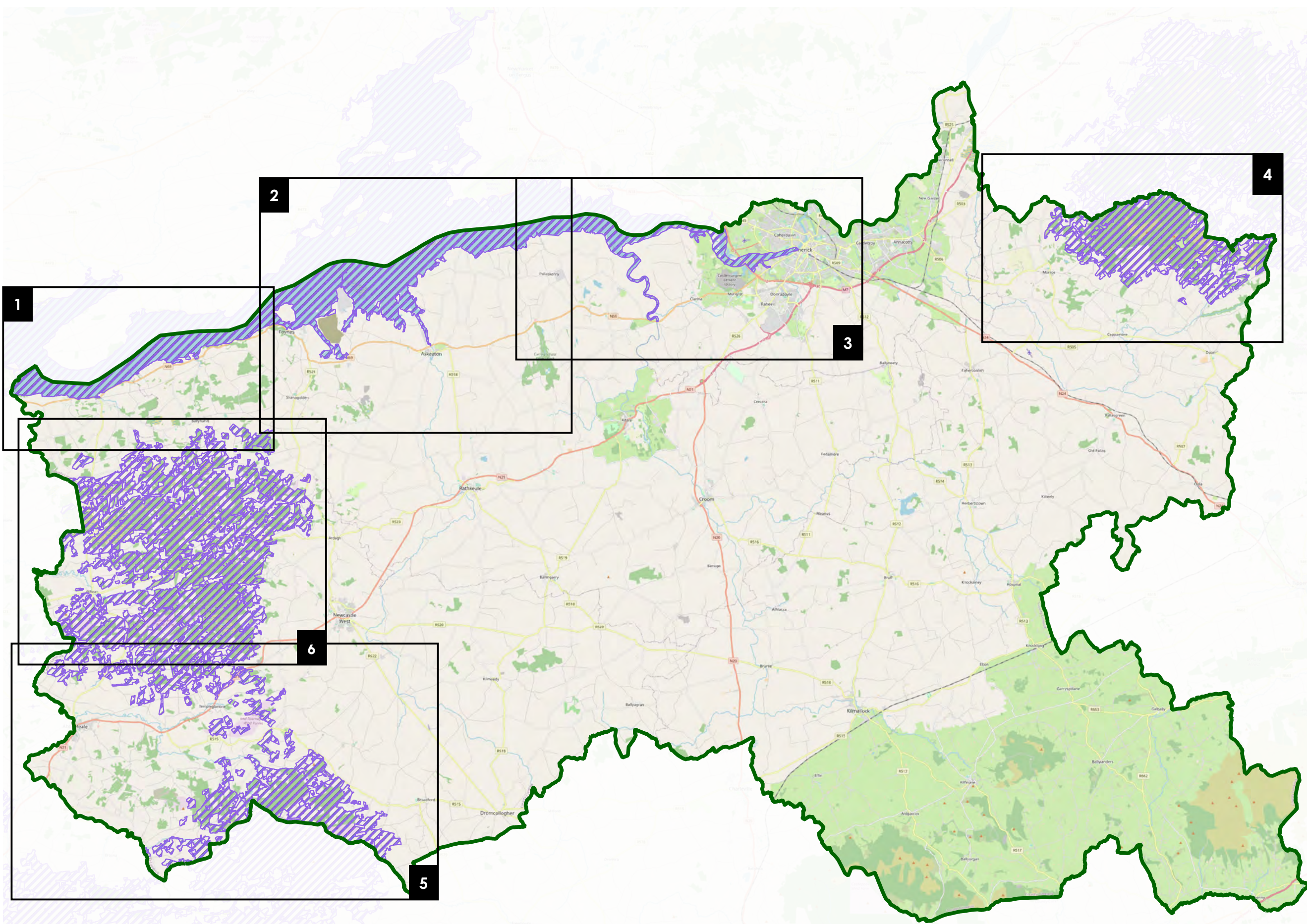
Background
© Open Street Map

Adopted June '22 CDP-V4-SAC-06


© Ordnance Survey Ireland. All rights reserved.
Licence No. 2017/09/CDMA/Limerick City & County Council

Limerick
Development Plan
2022-2028

Special Protection Areas



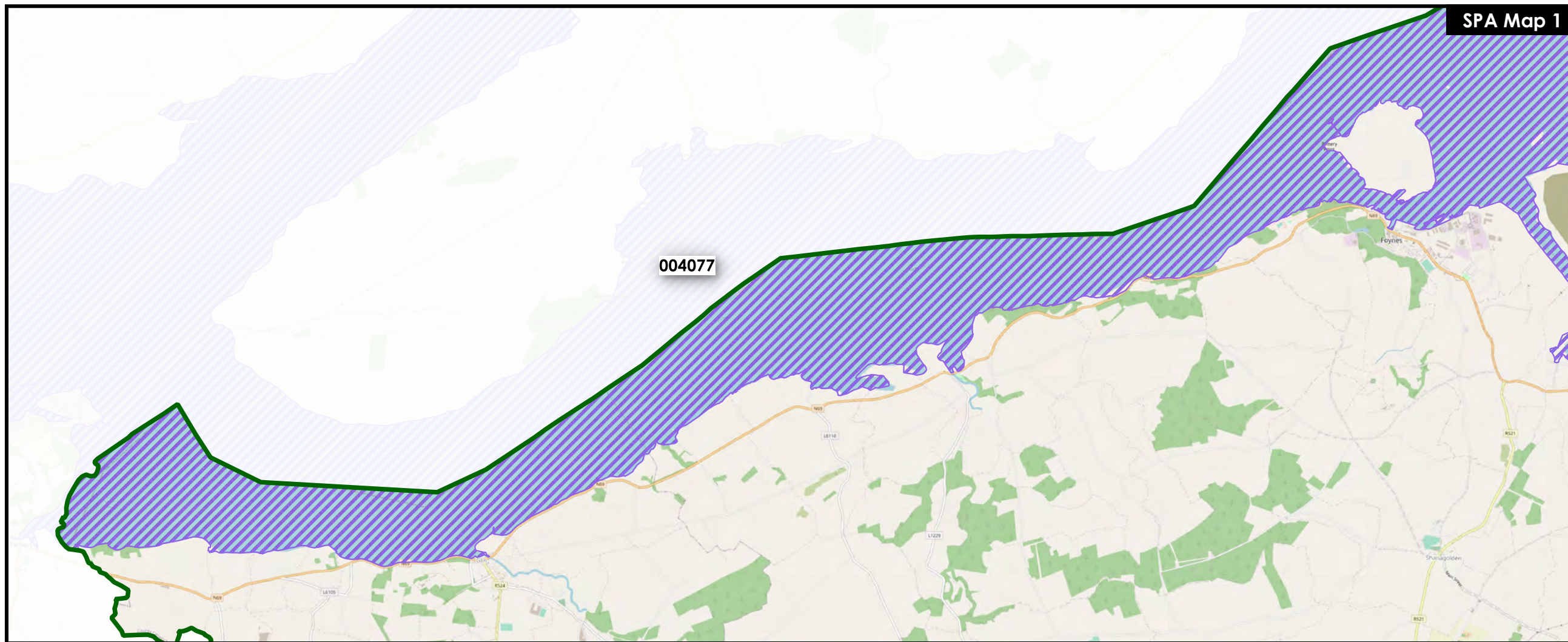
LEGEND

-  Special Protection Areas
-  Limerick County Boundary

Adopted June '22 | CDP-V4-SPA-01

© Ordnance Survey Ireland. All rights reserved.
Licence No. 2017/09/CDMA/Limerick City & County Council

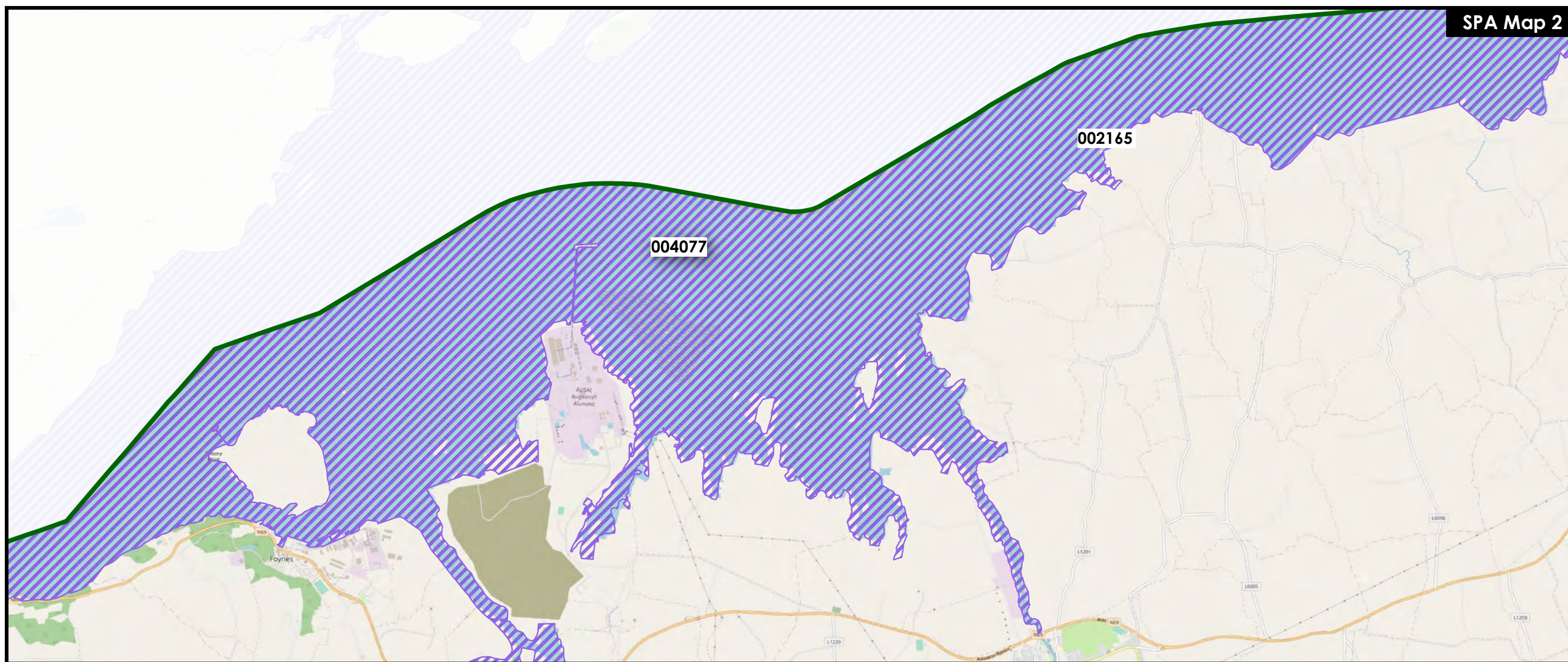




SPA Map 1

Limerick
Development Plan
2022-2028

Special Protection Areas



SPA Map 2

LEGEND

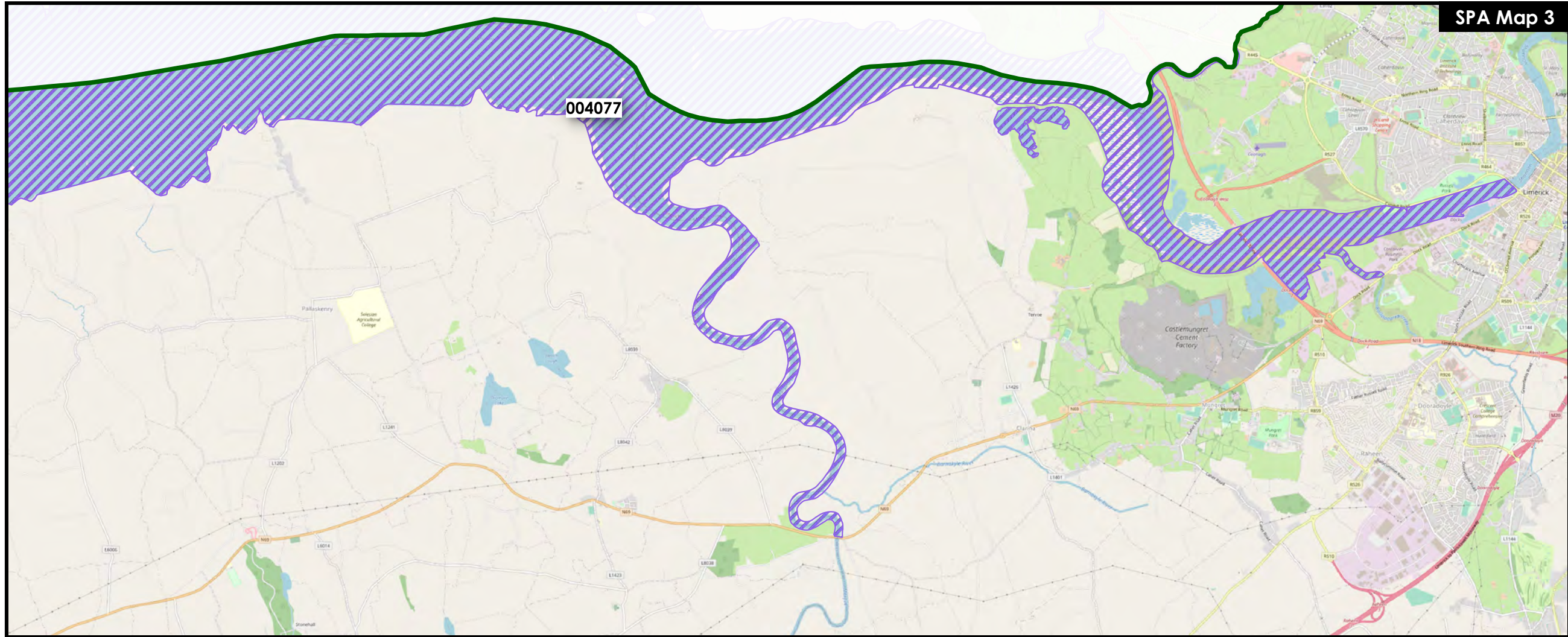
-  Special Protection Areas
-  Limerick County Boundary

Background
© Open Street Map

Adopted June '22 CDP-V4-SPA-02

© Ordnance Survey Ireland. All rights reserved.
Licence No. 2017/09/CDMA/Limerick City & County Council

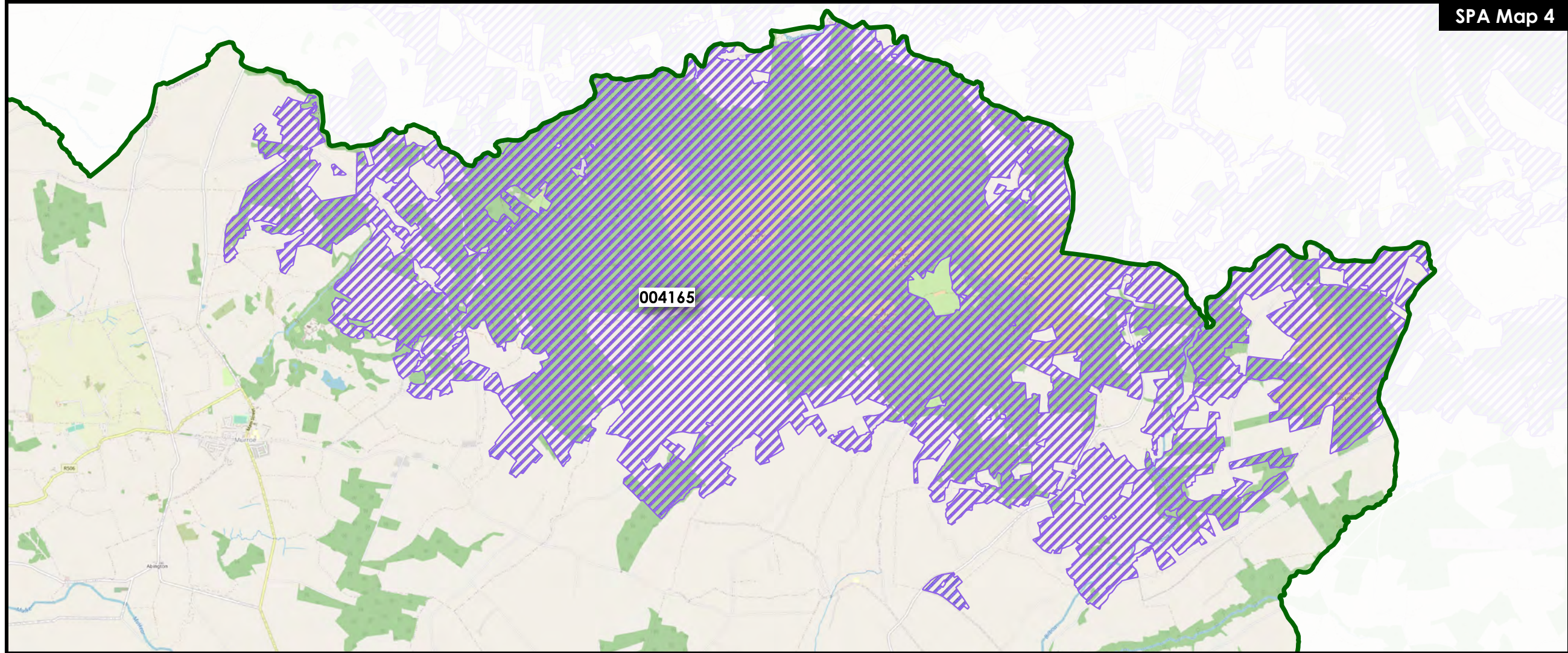




SPA Map 3

Limerick
Development Plan
2022-2028

Special Protection Areas



SPA Map 4

LEGEND

-  Special Protection Areas
-  Limerick County Boundary

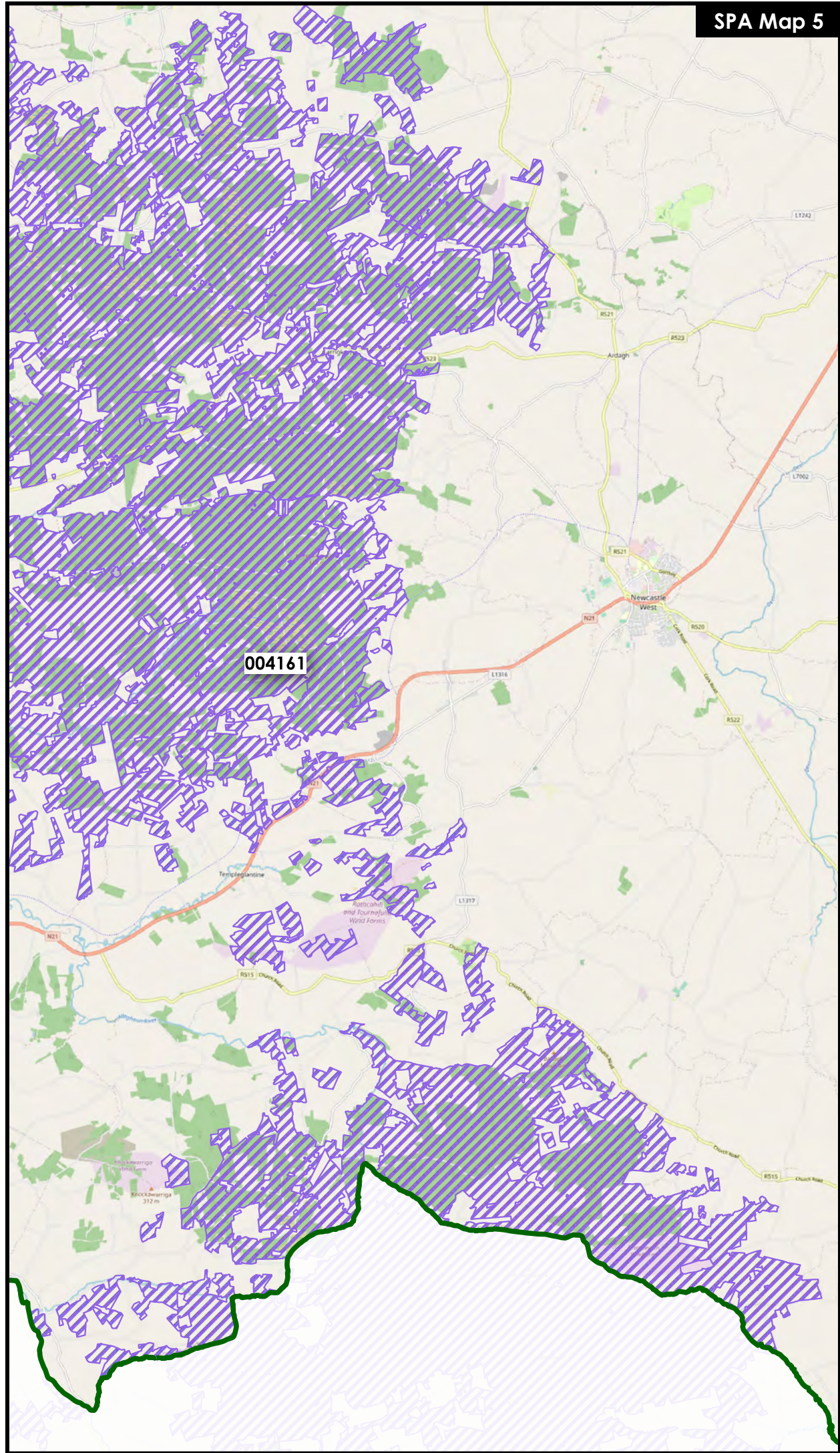
Background
© Open Street Map

Adopted June '22 | CDP-V4-SPA-03

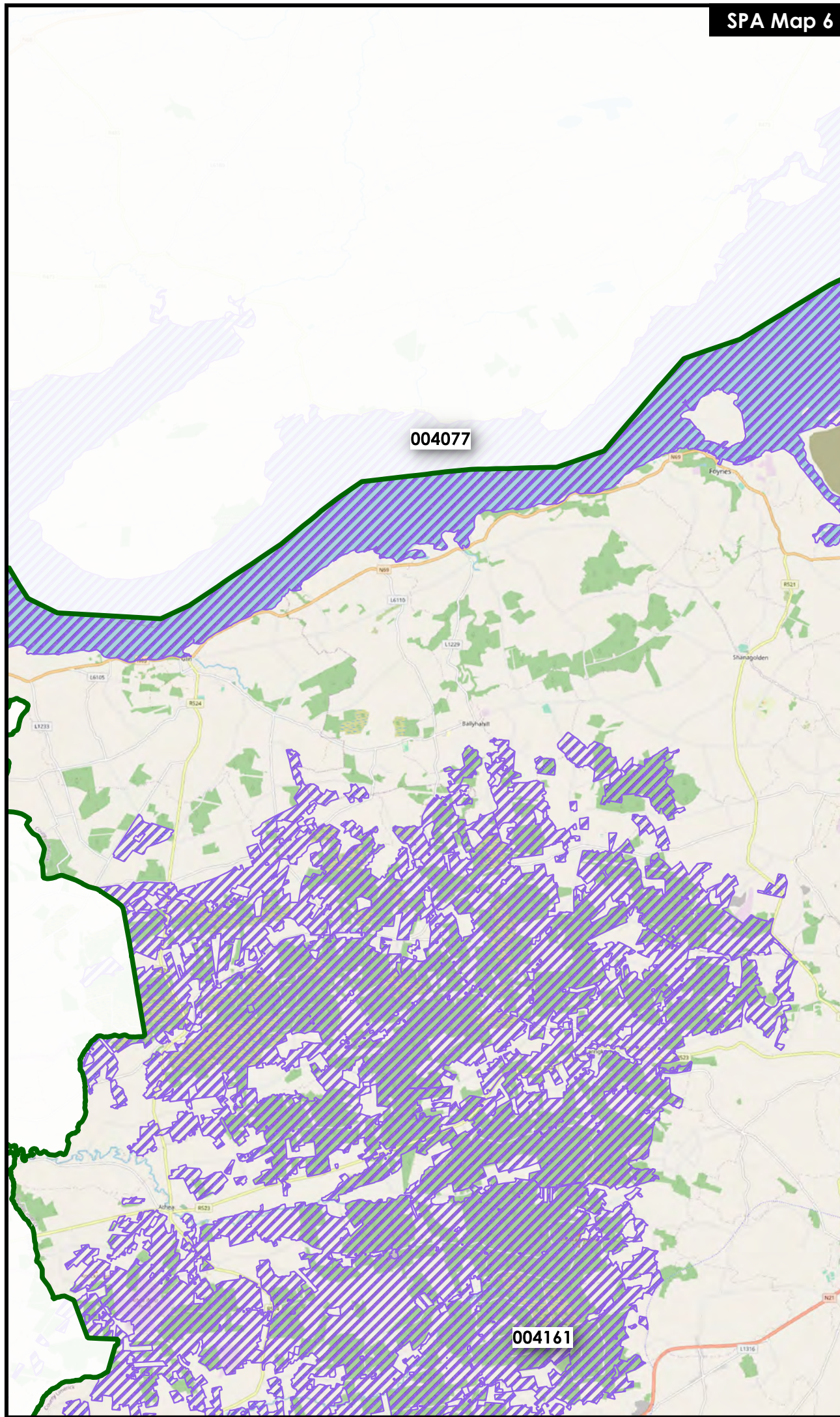
© Ordnance Survey Ireland. All rights reserved.
Licence No. 2017/09/CDMA/Limerick City & County Council



SPA Map 5



SPA Map 6



Limerick Development Plan 2022-2028

Special Protection Areas

LEGEND

- Special Protection Areas
- Limerick County Boundary

Background © Open Street Map

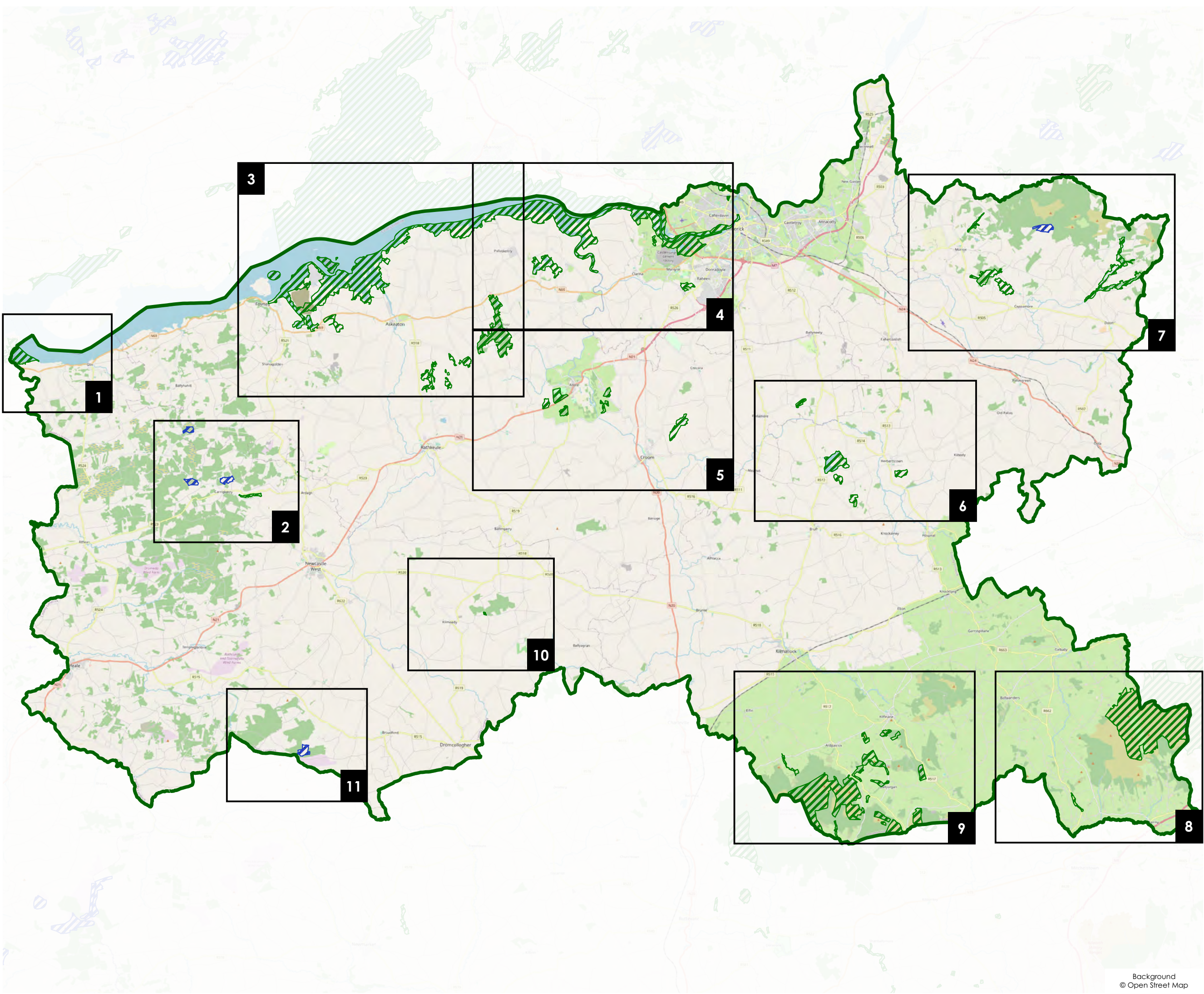
Adopted June '22 CDP-V4-SPA-04

© Ordnance Survey Ireland. All rights reserved. Licence No. 2017/09/CDMA/Limerick City & County Council






Limerick
Development Plan
2022-2028

Natural Heritage Areas



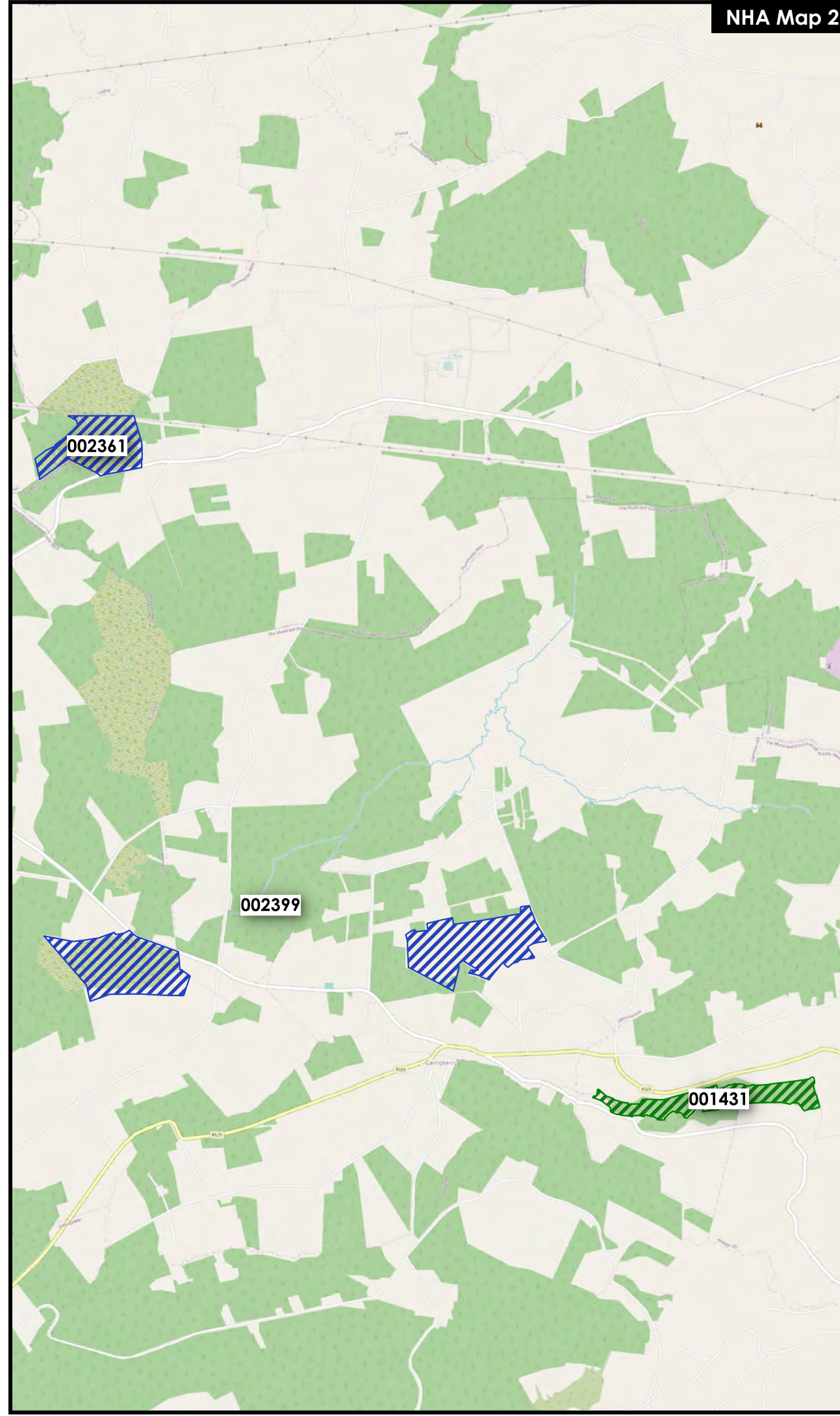
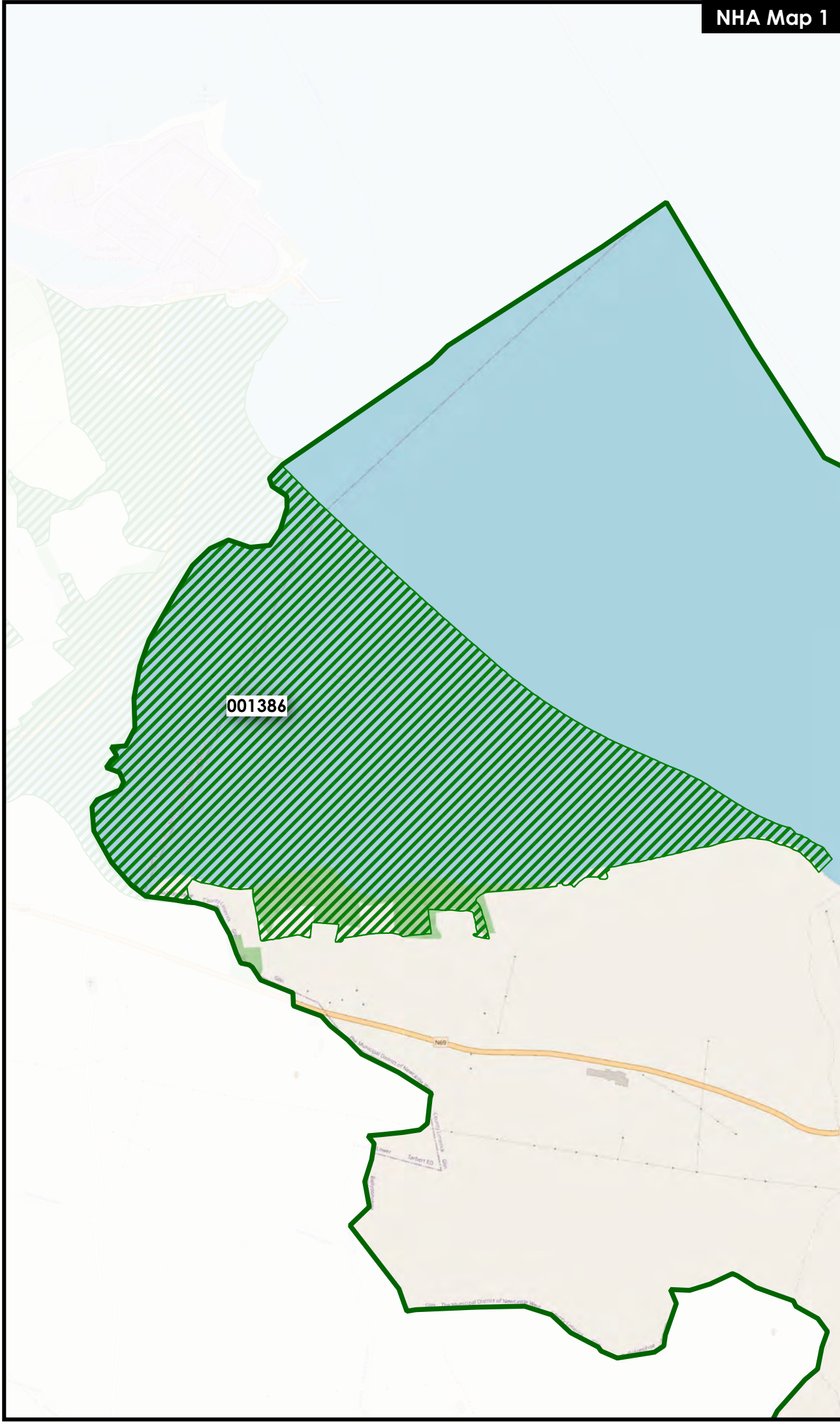
LEGEND

-  Natural Heritage Areas
-  Proposed Natural Heritage Areas
-  Limerick County Boundary

Adopted June '22 CDP-V4-NHA-01
OSI LICENCE No. © Ordnance Survey Ireland. All rights reserved.
 Licence No. 2017/09/CDMA/Limerick City & County Council



Background
© Open Street Map



Limerick Development Plan 2022-2028

Natural Heritage Areas

LEGEND

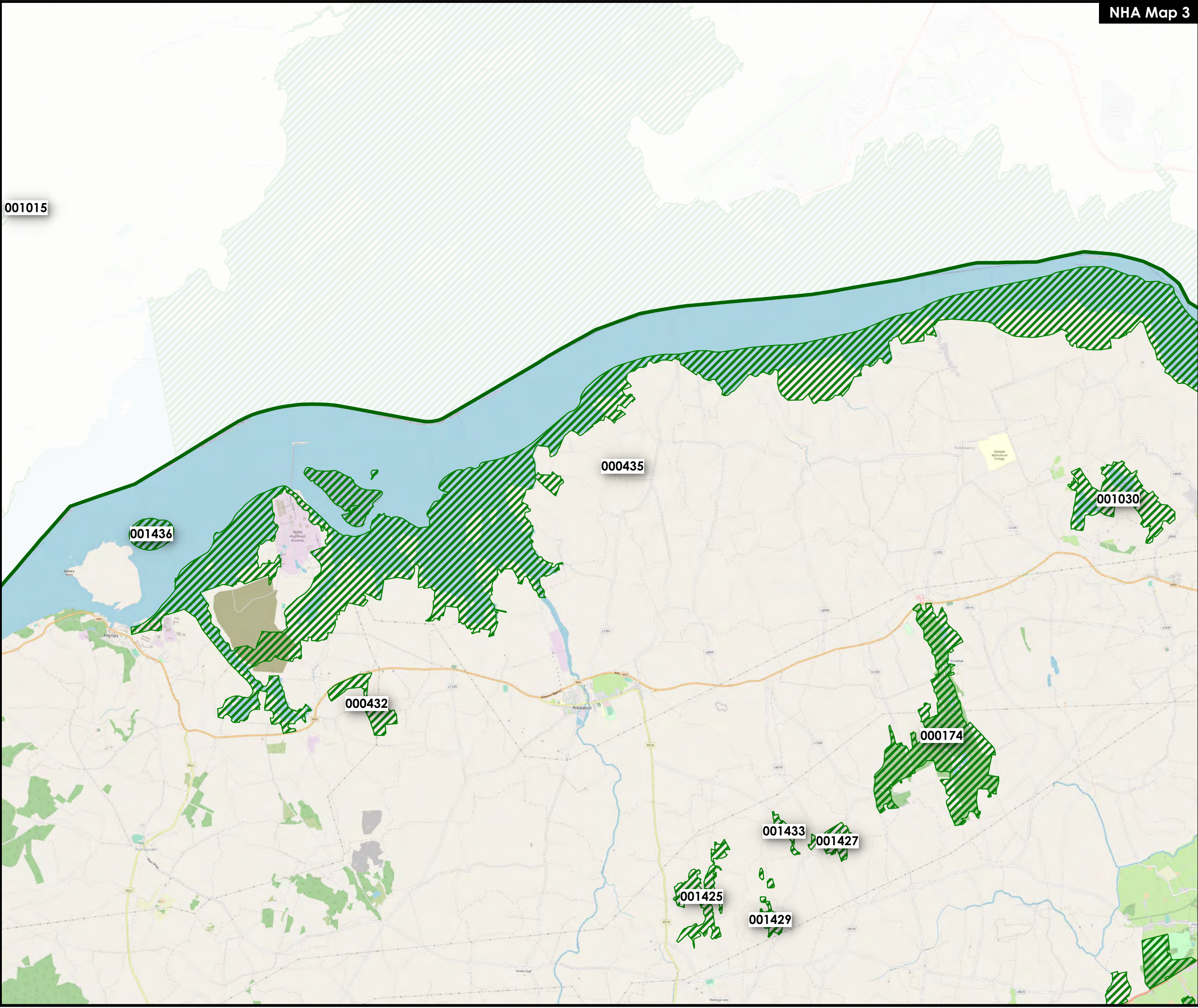
-  Natural Heritage Areas
-  Proposed Natural Heritage Areas
-  Limerick County Boundary

Background © Open Street Map

Adopted June '22 CDP-V4-NHA-02

© Ordnance Survey Ireland. All rights reserved. Licence No. 2017/09/CDMA/Limerick City & County Council





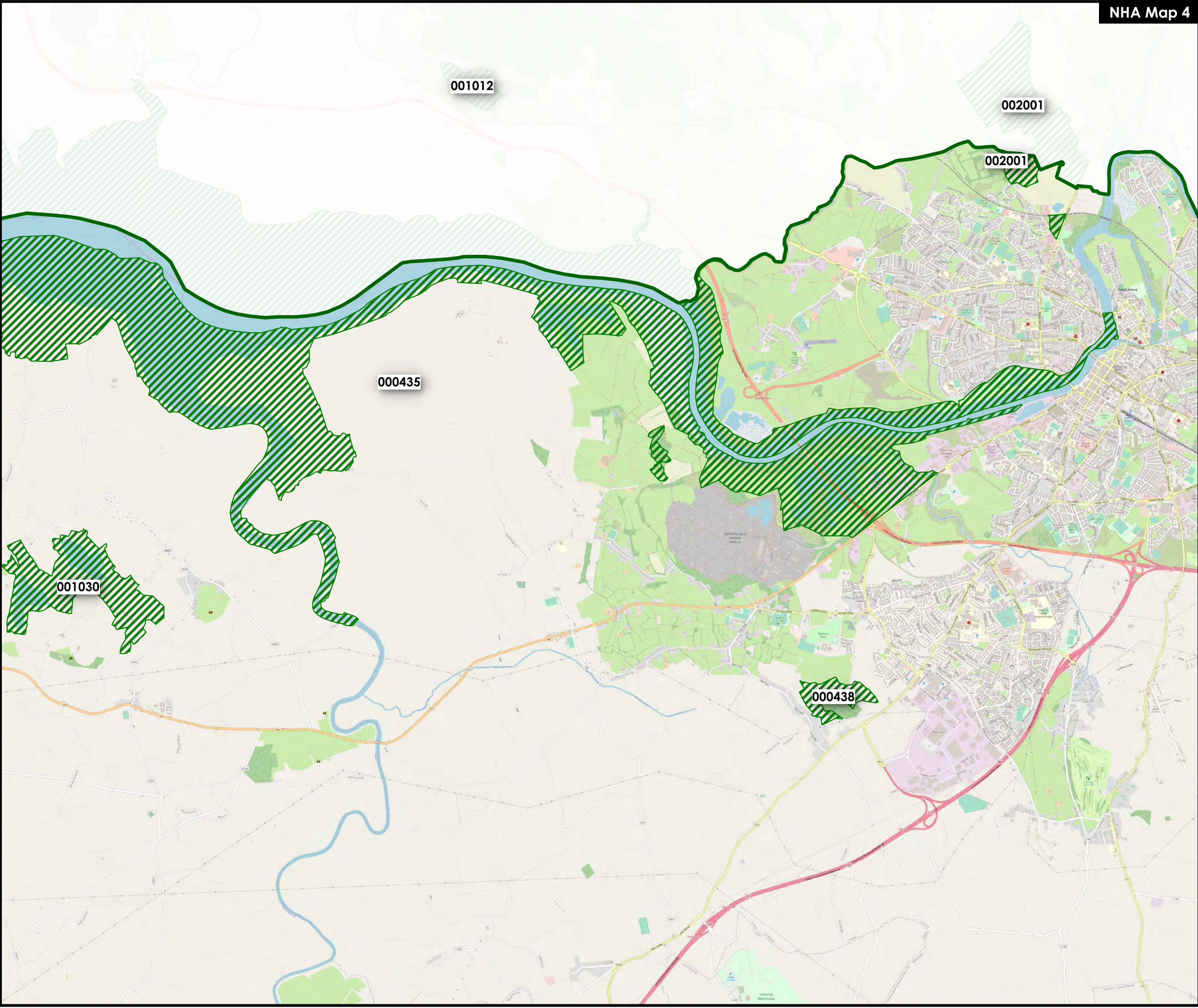
LEGEND

-  Natural Heritage Areas
-  Proposed Natural Heritage Areas
-  Limerick County Boundary

Background
© Open Street Map

Adopted June '22 | CDP-V4-NHA-03

OSI LICENCE No. © Ordnance Survey Ireland. All rights reserved.
Licence No. 2017/09/CDMA/Limerick City & County Council



LEGEND

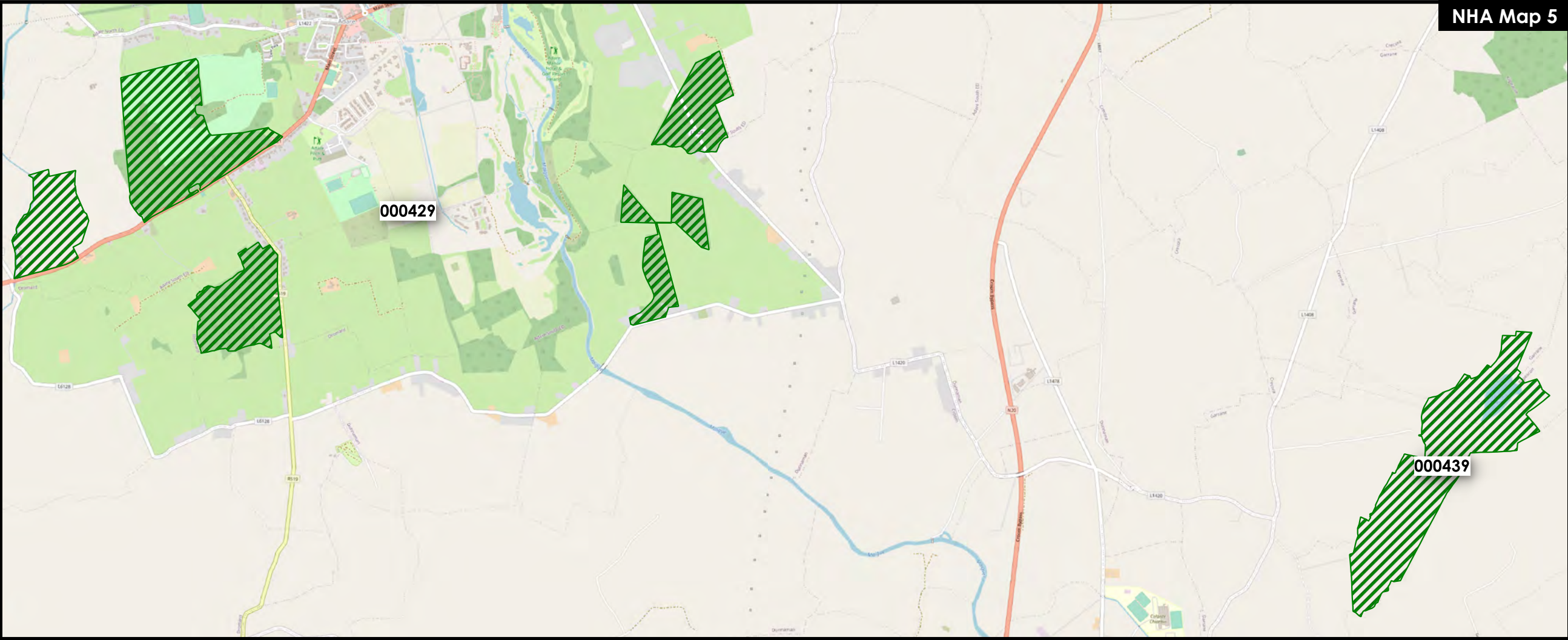
-  Natural Heritage Areas
-  Proposed Natural Heritage Areas
-  Limerick County Boundary

Background
© Open Street Map

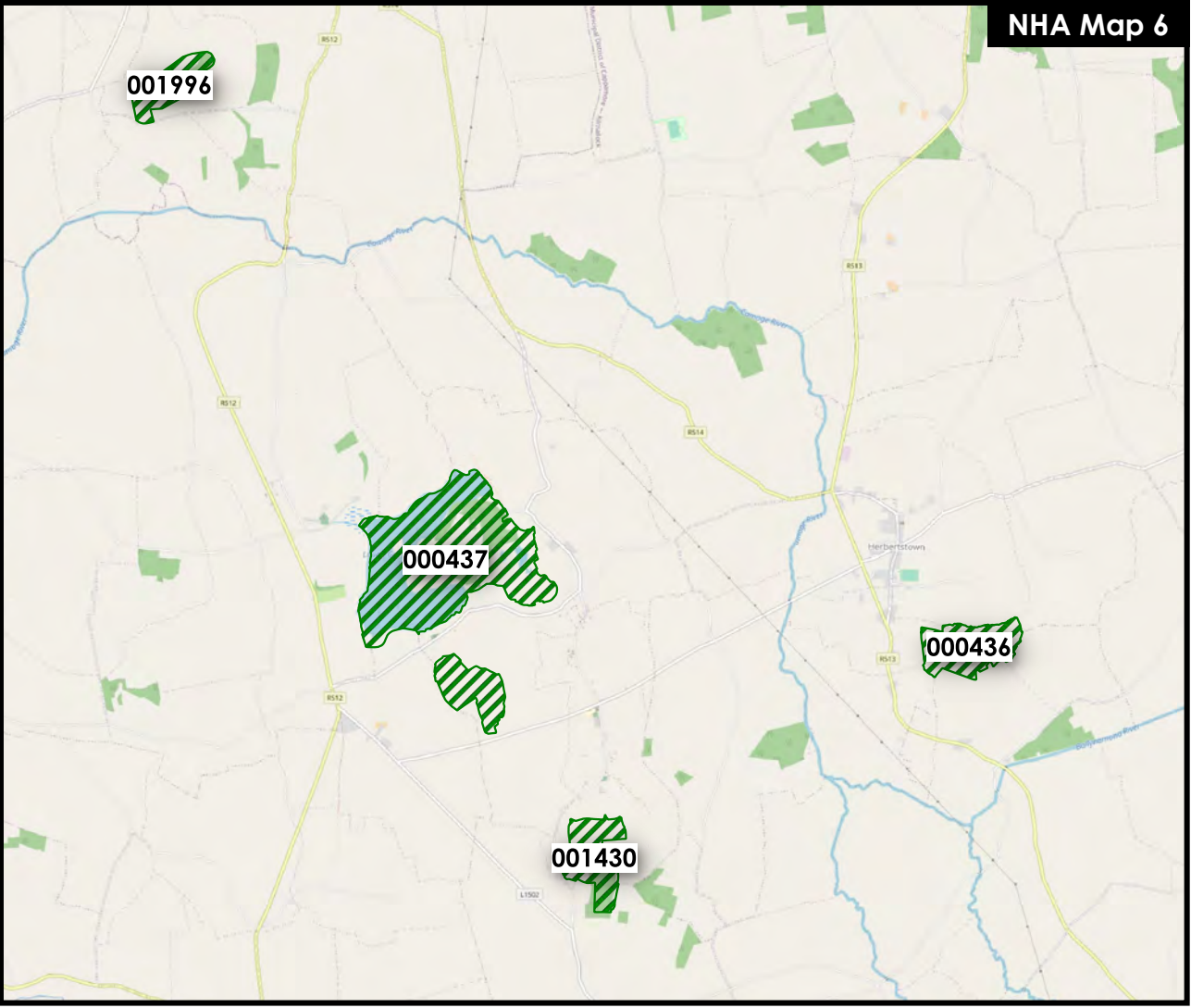
Adopted June '22 CDP-V4-NHA-04

© Ordnance Survey Ireland. All rights reserved.
Licence No. 2017/09/CDMA/Limerick City & County Council

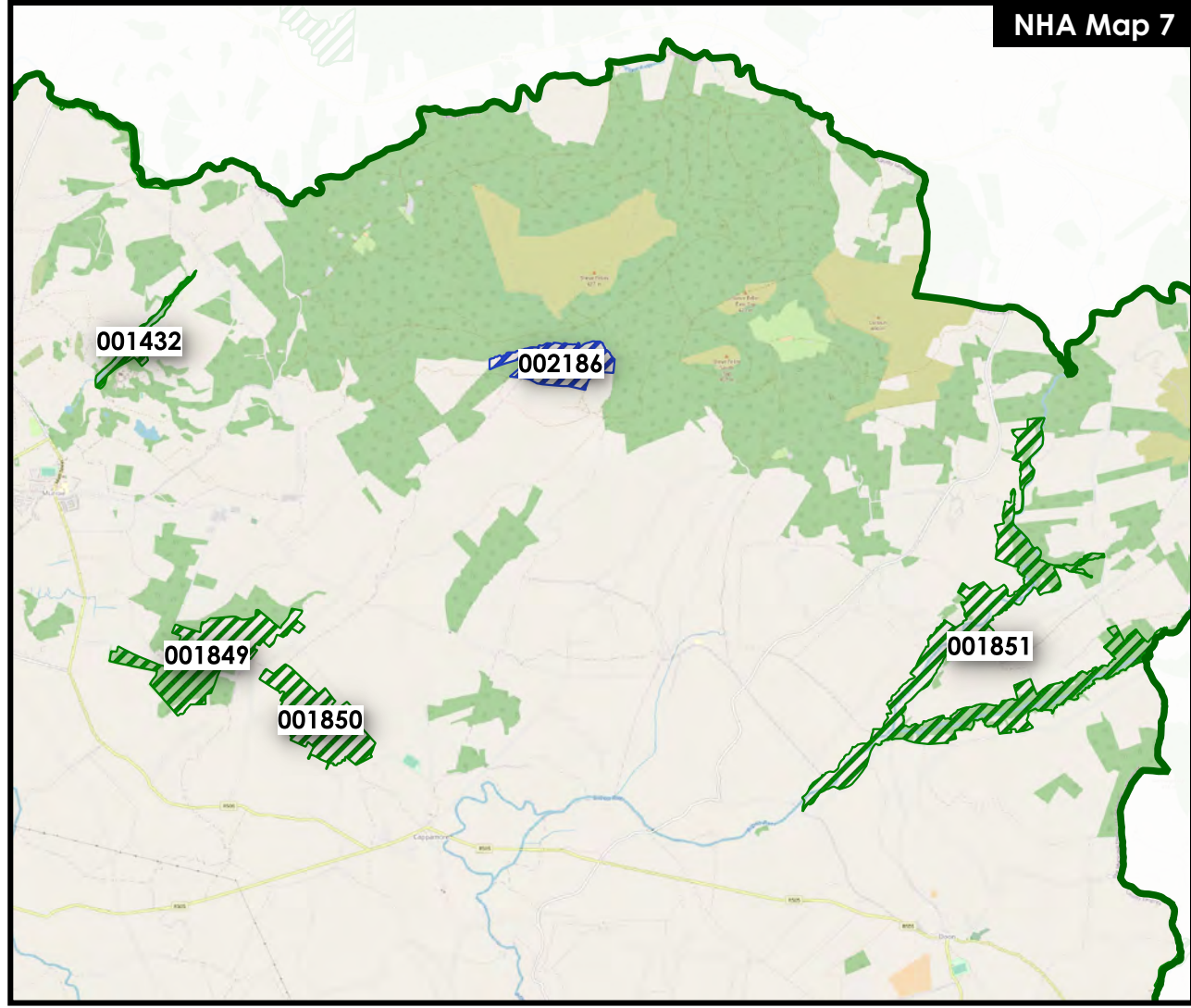
NHA Map 5



NHA Map 6



NHA Map 7



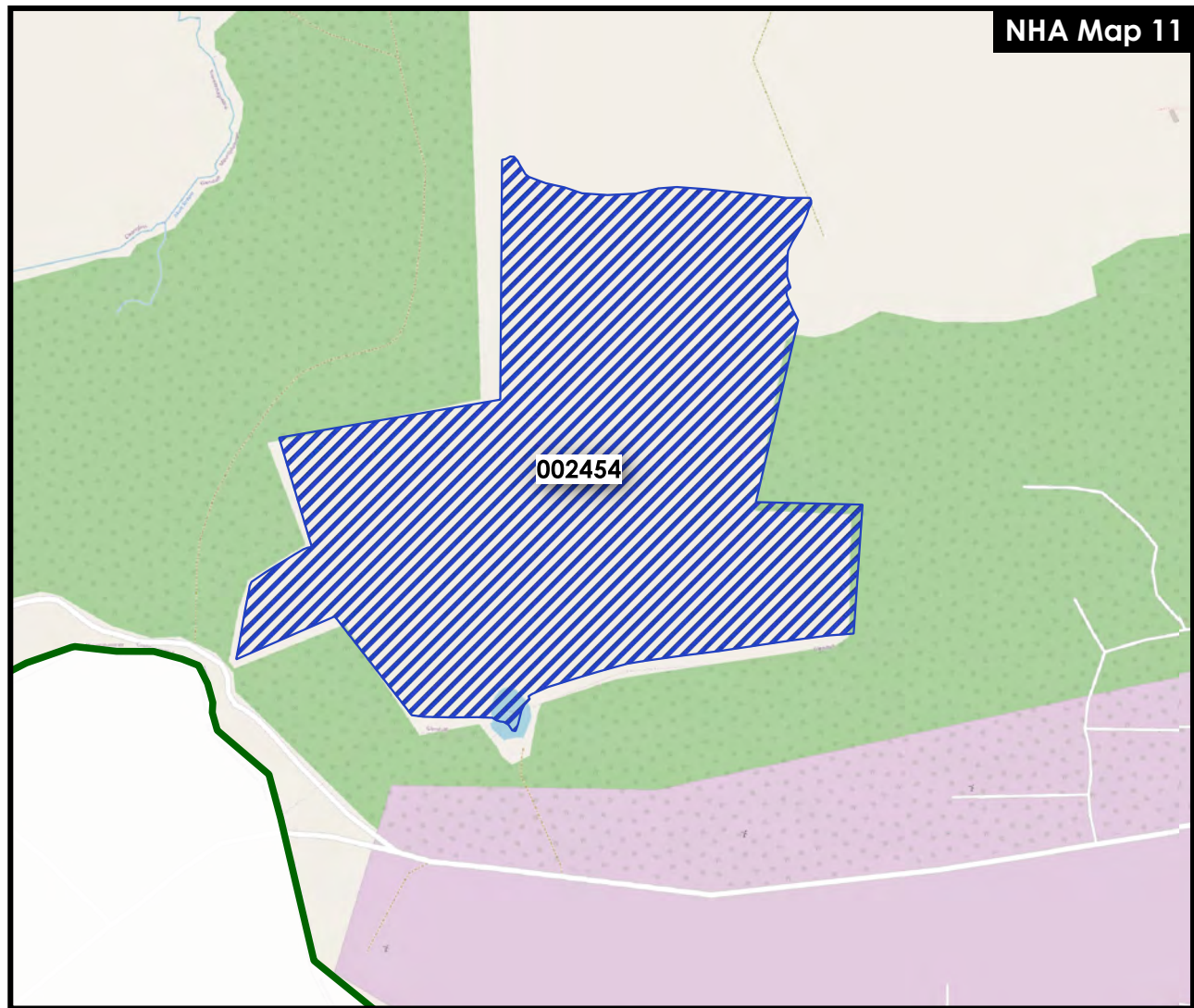
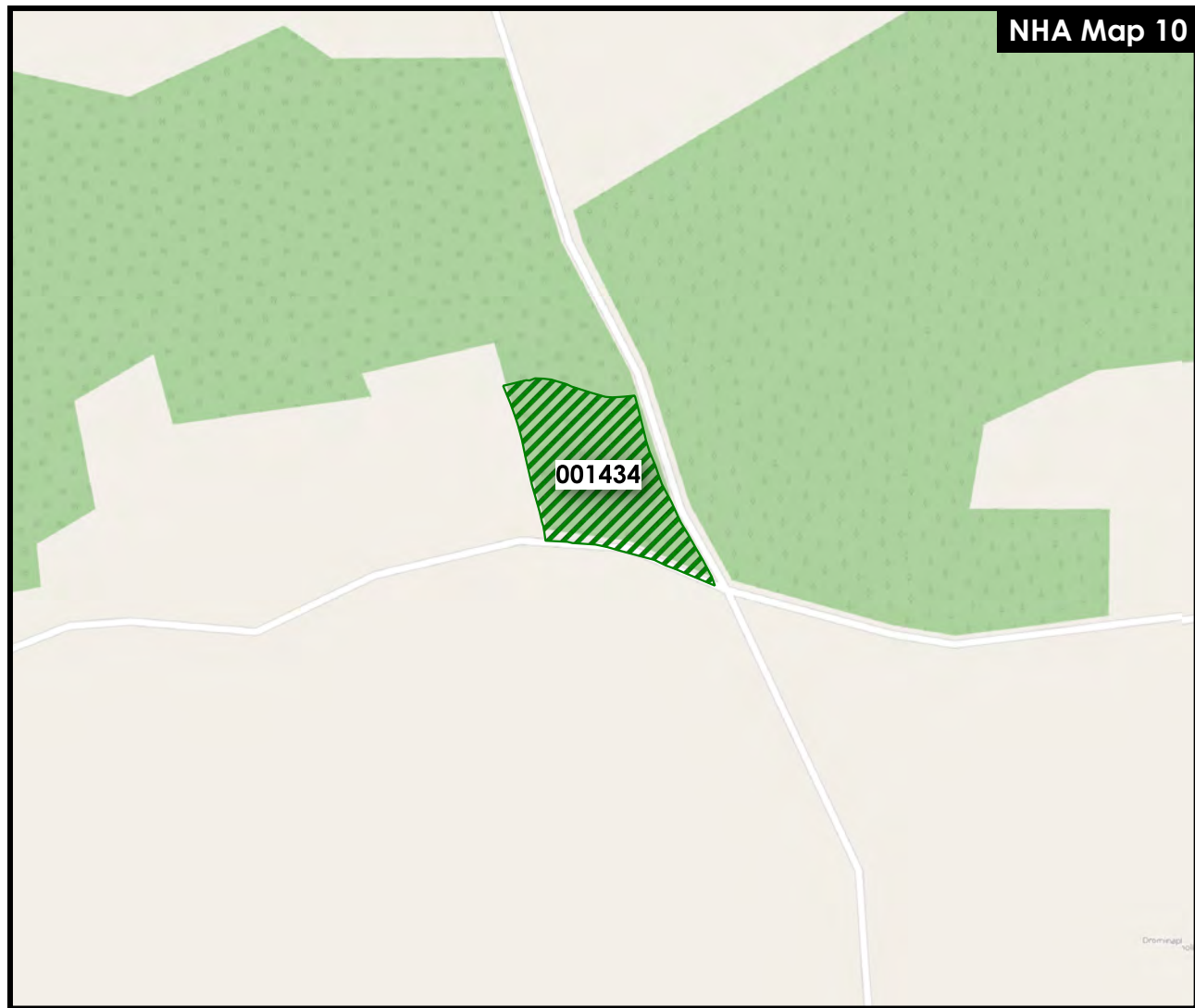
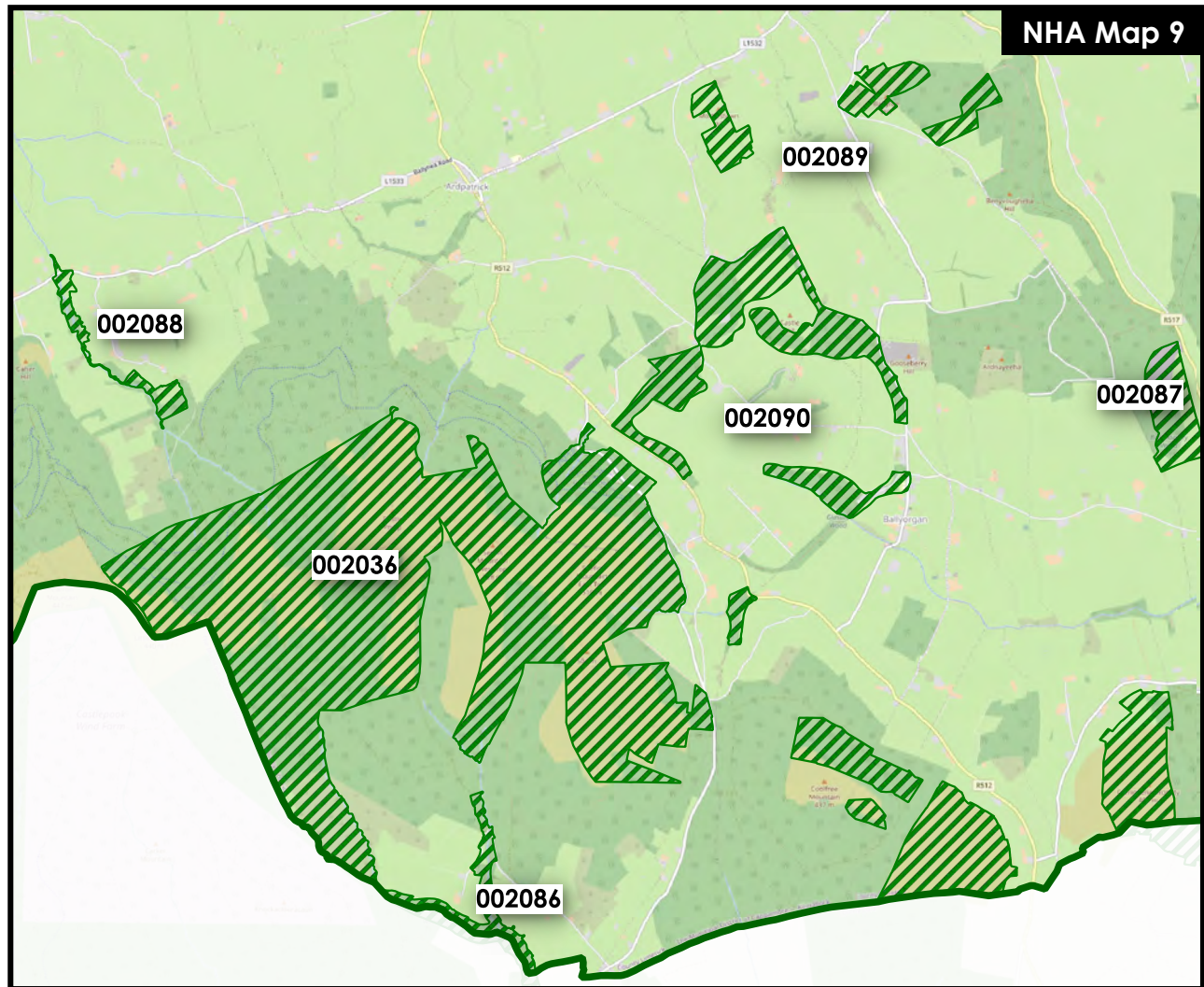
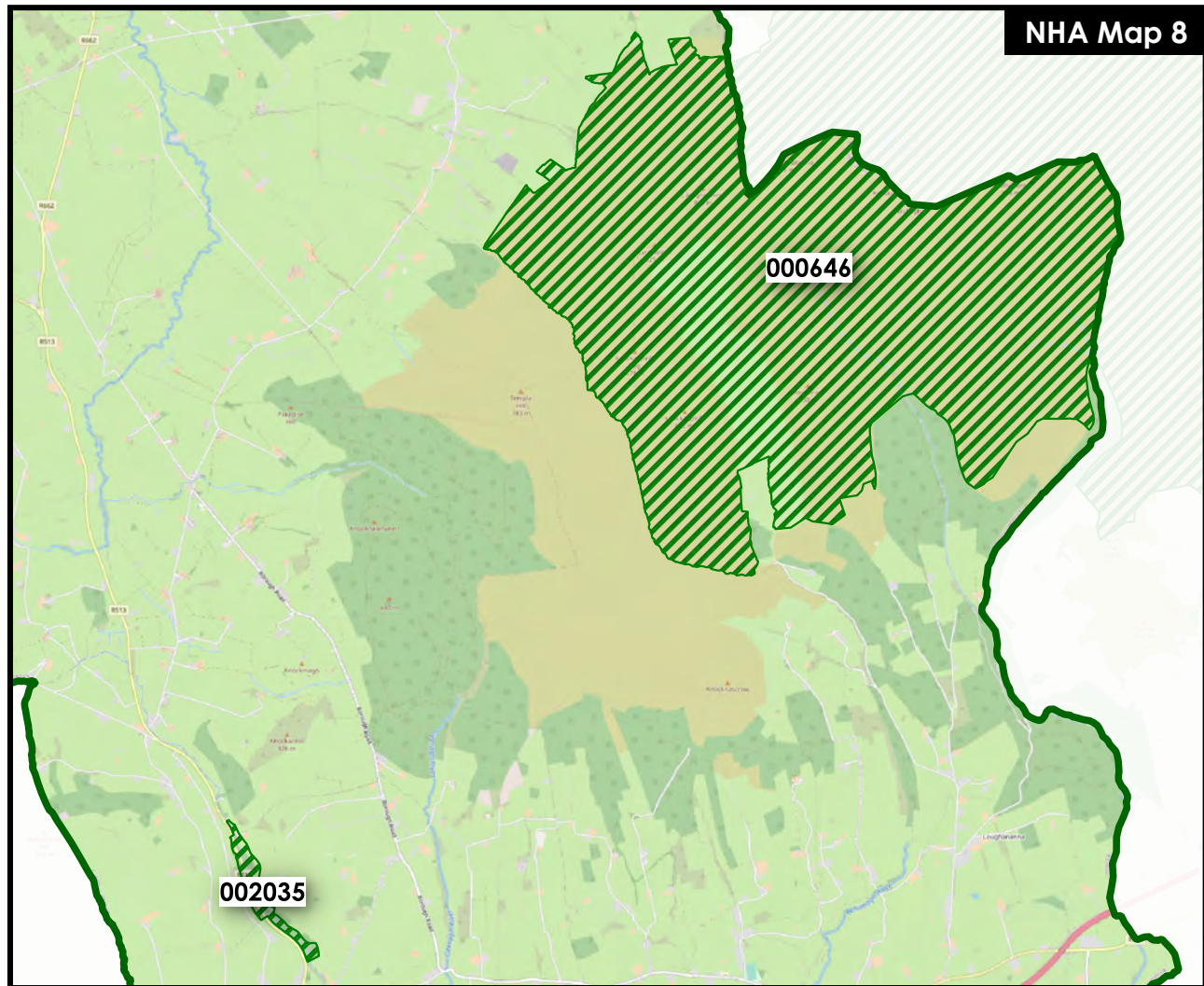
LEGEND

-  Natural Heritage Areas
-  Proposed Natural Heritage Areas
-  Limerick County Boundary

Background
© Open Street Map

DATE: Adopted June '22 Draw No: CDP-V4-NHA-05
OSI LICENCE No. © Ordnance Survey Ireland. All rights reserved.
Licence No. 2017/09/CDMA/Limerick City & County Council








**Limerick
Development Plan
2022-2028**

Natural Heritage Areas

LEGEND

-  Natural Heritage Areas
-  Proposed Natural Heritage Areas
-  Limerick County Boundary

Background
© Open Street Map

DATE: Adopted June '22 | Dwg. No.: CDP-V4-NHA-06
 OSI LICENCE No.: © Ordnance Survey Ireland. All rights reserved.
 Licence No. 2017/09/CDMA/Limerick City & County Council

**List of Monuments in State Ownership or Guardianship in Limerick (A) and
List of Preservation Orders in Limerick (B)**

(A) Monuments in State Ownership or Guardianship in Limerick

National Monument No.	Ownership (O) or Guardianship (G)	RMP No	Townland	Classification	Description/ Local name
212	O	LI047-022018	Abbeyfarm, Kilmallock	Dominican Priory	Kilmallock Dominican Priory
622	O	LI021-032003-	Adare	Anglo-Norman masonry castle	Desmond Castle
201	O	LI011-092003-	Aghalacka	Anglo-Norman masonry castle	Askeaton Castle
625	O	LI049-177---	Ballylanders	Ringfort-rath	
247	G	LI032-042---	Ballynagallagh	Enclosure	Lough Gur
247	G	LI032-046---	Ballynagallagh	Megalithic tomb - unclassified	Leaba na Muice, Lough Gur
194	O	LI032-147002	Barrysfarm, Hospital	Church	Knight Hospitaller's Church
85	O	LI013-009001	Baunacloka	Church	St.Nessan's Church, Mungret
83	O	LI030-018002/004	Carrigeen	Church & Round tower	Disert Oenghusa, Early medieval
582 & 636	O	LI036-067002	Castle Demesne, Newcastle West	Anglo-Norman masonry castle	Desmond Hall and Great Hall
84	O	LI014-007001	Clonkeen (Barrington)	Church	Clonkeen Church
345	G	LI011-065001	Cowpark	Church	Killeen Church
663	O	LI048-034006	Cush	Ringfort-rath	Mote of Parkeenard
315	G	LI049-077---	Deerpark	Megalithic passage tomb	Duntryleague Hill
85	O	LI013-009002	Dromdarrig	Church	Old Church, Mungret
85	O	LI013-009005	Dromdarrig	Church	Mungret Abbey

National Monument No.	Owner-hip (O) or Guardianship (G)	RMP No	Townland	Classification	Description/ Local name
555	O	LI033-043---	Garryheakin	Castle-ringwork	Rathard
341	G	LI012-025001	Glennamade	Church	Killulta Church
268	O	LI044-035---	Glenquin	Tower house	Glenquin Castle
247	O	LI032-002---	Grange	Embanked stone circle	Lough Gur
247	O	LI032-003---	Grange	Megalithic court tomb	Lough Gur
247	O	LI032-004001	Grange	Stone circle - embanked	Grange Stone Circle, Lough Gur
247	G	LI032-005---	Grange	Stone circle	Lough Gur Windle's Circle D
247	G	LI032-006---	Grange	Stone circle	Lough Gur Windle's Circle C
247	G	LI032-010002	Grange	Standing stone	Ardaghlooda, Lough Gur
247	G	LI032-012---	Grange	Crannóg	Crock Island, Lough Gur
680	O	LI047-022019	Kilmallock	House - 16th/17th century	Late medieval stone house
173	O	LI047-022008	Kilmallock	Tower house	King's Castle
408	G	LI047-022009	Kilmallock	Church	Collegiate Church of SS Peter & Paul
538	O	LI037-042---	Kilmihil	Ringfort - rath	
247	O	LI032-014002	Knockfennell	Settlement platform	Lough Gur
247	O	LI032-014003	Knockfennell	Ringfort - rath	Lough Gur
247	G	LI032-014009	Knockfennell	Cairn - burial cairn	Lough Gur
247	O	LI032-016	Knockfennell	Settlement platform	Gearoid Island
247	O	LI032-017	Knockfennell	Settlement platform	Gearoid Island

National Monument No.	Ownership (O) or Guardianship (G)	RMP No	Townland	Classification	Description/ Local Name
247	O	LI032-018	Knock-fennell	Castle- unclassified	Gearoid Island
247	O	LI032-019	Knock-fennell	Habitation site	Gearoid Island
247	O	LI032-175---	Knock-fennell	Crannóg	Gearoid Island
576	O	LI039-193---	Knockmore Bruree	House - 18th/19th century	De Valera's Cottage
86	O	LI054-033001	Lacka Lower	Church	Killaliathan Church
366	G	LI005-009----	Limerick city (Castle D)	Church	Kilrush Church
383	O	LI005-017004	Limerick city (Johns B)	Tower house	Fanning's Castle
288	G	LI005-017014	Limerick city (Johns C)	Anglo-Norman masonry castle	King John's Castle
247	G	LI032-014012	Loughgur	Settlement cluster	The Spectacles
247	O	LI032-022009	Loughgur	Prehistoric House	Knockadoon, Site B
247	O	LI032-022011	Loughgur	Pre-historic house site	Knockadoon House No.2 O'Riordáin
247	G	LI032-022012	Loughgur	Prehistoric House	Knockadoon, House Site C O'Riordáin
247	O	LI032-022020	Loughgur	Pre-historic house site	Knockadoon Windle's Circle J
247	O	LI032-022021	Loughgur	Standing stone	Knockadoon (within Circle J)
247	O	LI032-022028	Loughgur	Pre-historic house site	Knockadoon Windle's Circle K,
247	O	LI032-022031	Loughgur	Ring-Cairn	Knockadoon, Windle's Circle M
247	O	LI032-024001/002	Loughgur	Church and graveyard	Teampall Nua
247	O	LI032-026001	Loughgur	Settlement platform	Windle's Site G possible crannog

National Monument No.	Ownership (O) or Guardianship (G)	RMP No	Townland	Classification	Description/Local Name
247	O	LI032-026002	Loughgur	Settlement platform	Windle's Site G possible crannóg
247	O	LI032-026003	Loughgur	Settlement platform	Windle's Site G possible crannóg
247	O	LI032-027---	Loughgur	Crannóg	Bolin Island
247	O	LI032-029---	Loughgur	Megalithic wedge tomb	Giant's Grave
247	O	LI032-031---	Loughgur	Tower House & Bawn	Black Castle
247	O	LI032-032---	Loughgur	Standing stone	Killalough Hill
247	O	LI032-034---	Loughgur	Standing stone	Killalough Hill
247	O	LI032-048---	Loughgur	Standing stone	Leagun
247	O	LI032-052---	Loughgur	Structure	North of Carrig Aille
247	O	LI032-053001	Loughgur	Earthwork	Carraig Aille
247	O	LI032-053002	Loughgur	Ringfort - cashel	Carraig Aille
247	O	LI032-053003	Loughgur	Ringfort - cashel	Carraig Aille
247	O	LI032-053004	Loughgur	Settlement deserted - medieval	Carraig Aille
247	O	LI032-059---	Loughgur	Burial mound	
247	O	LI032-060---	Loughgur	Stone circle - embanked	
185	G	LI011-092006	Moig South	Franciscan Friary	Askeaton Abbey
171	O	LI031-050004	Monaster South	Cistercian monastery	Monasteranenagh Abbey
247	O	LI032-064---	Patrickswell	Stone circle	Lough Gur
459	O	LI028-102---	Reerasta South	Ringfort - rath	Ardagh Fort

(B) Preservation Orders Sites and Monuments Limerick

Preservation Order No.	RMP No.National Monument No	Townland	Classification	Description/Local name
191/1952	LI056-002003	Ardpatrick	Round tower	Ardpatrick Round Tower
21/1956	LI017-004---	Ballycullane Lower	Ringfort - rath	Lissagutta
22/1956	LI017-009---	Ballycullane Lower	Ringfort - rath	Lissnagrew
4/1994	LI041-025; LI041-027	Ballynamona	Enclosures	
4/1973	LI039-099001/002	Ballynoe	Castle motte & Standing stone	Knockdoha
5/1978	LI038-140---	Ballyteigue Lower	Ringfort - rath	
2/1988	LI039-054---	Cappananafaraha	Ringfort - rath	
30/1934	LI058-004---	Castlequarter	Castle - Tower house	Kilbehenny Castle
2/2010	LI021-029001	Clonshire More	Church	Templenacille
2/2010	LI021-029002		Graveyard	
2/2010	LI021-029003		Cross	
2/2010	LI021-029004		Cross	
5/1972	LI030-023---	Croom	Ringfort - rath	
34/1934	LI048-034006; 663	Cush	Ringfort - rath	
34/1934	LI048-034007		Ringfort - rath	
34/1934	LI048-034008		Ringfort - rath	
34/1934	LI048-034010		Burial mound	
34/1934	LI048-034011		Burial mound	
34/1934	LI048-034012		Burial mound	
34/1934	LI048-034016		Ringfort - rath	
34/1934	LI048-034023		Enclosure	

34/1934	LI048-034025		Ringfort - rath	
34/1934	LI048-034026		Ringfort - rath	
34/1934	LI048-034027		Ringfort - rath	
34/1934	LI048-034028		Ringfort - rath	
34/1934	LI048-034036		Ringfort - rath	
34/1934	LI048-034037		Ringfort - rath	
34/1934	LI048-034041		Ringfort - rath	
34/1934	LI048-034042		Enclosure	

Preservation Order No.	RMP No.National Monument No	Townland	Classification	Description/Local name
9/1932	LI049-076---	Deerpark	Cairn - unclassified	Duntryleague
9/1932	LI049-078---		Cairn - unclassified	
9/1932	LI049-077---; 315		Megalithic passage tomb	
56/1937	LI005-009---; 366	Limerick City	Church	Kilrush Church
7/1971	LI040-069---	Gormanstown (Grady)	Platform earthwork	
159/1941	LI032-046---; 247	Ballynagallagh	Megalithic tomb - unclassified	Leaba na Muice
3/1974	LI032-004001; 247	Grange	Stone circle - embanked	Grange Stone Circle
160/1941	LI032-012---; 247	Grange	Crannóg	Crock Island
160/1941	LI032-012---; 247	Grange	Standing stone	Leagun
160/1941	LI032-012---; 247	Grange	Stone circles	(2 in number)
161/1941	LI032-014009; 247	Knockfennell	Cairn - burial cairn	Knockfennell Barrow
34/1976	LI032-031---; 247	Lough Gur	Anglo-Norman masonry castle	Black Castle

162/1941	LI032-053004; 247	Lough Gur	Hut sites	Carrigalla Hut 7 sites
163/1941	LI032-022012; 247	Lough Gur	Neolithic house sites	Knockadoon (2 in number)
50/1937	LI032-141003	Knockainy	Tower house	Knockainy Castle
10/1957	LI019-081001	Shanid Upper	Anglo-Norman masonry castle	Shanid Castle
1/1973	LI036-067002; 582 & 636	Newcastle West	Anglo-Norman masonry castle	Newcastle West castle
4/1977	LI020-004001	Milltown North	Ringfort - cashel	Milltown Castle
4/1977	LI020-004002		Tower house	
4/1977	LI020-176---		Souterrain	
1/2010	LI019-026005	Old Abbey	Structure & designed landscape	Old Abbey/ Manisternagalliagh-duff (Mainistir na gCailligh duibh)
1/2010	LI019-026006		Fish-pond	
1/2010	LI019-026007		Burial ground	
1/2010	LI019-026008		Cist	
1/2010	LI019-026009		Augustinian Nunnery	
9/1956	LI045-048---	Tulligmacthomas	Ringfort - rath	



