

LIMERICK DEVELOPMENT PLAN 2022-2028

Volume 3C

Record of Protected Structures
Adare-Rathkeale Municipal District

Adopted June 2022



Contents

1.0 Introduction to the Record of Protected Structures (RPS) – Adare-Rathkeale Municipal District.....	2
2.0 Record of Protected Structures in Level 3, 4 and 5 Settlements in Adare-Rathkeale Municipal District.....	3
Adare	3
Askeaton.....	29
Ballingarry	39
Ballyhahill	40
Ballyneety.....	41
Croom.....	42
Croagh	48
Fedamore	50
Foynes	50
Loghill	60
New Kildimo	60
Pallaskenry	61
Rathkeale.....	62
Shanagolden.....	75
2.1 Record of Protected Structures in Rural Areas of Adare-Rathkeale Municipal District	77

1.0 Introduction to the Record of Protected Structures (RPS) – Adare-Rathkeale Municipal District

Limerick City and County Council is obliged to compile and maintain a Record of Protected Structures (RPS) under the provisions of the Planning and Development Act 2000 (as amended).





A Protected Structure, unless otherwise stated, includes the interior of the structure, the land lying within the curtilage of the structure and other structures lying within that curtilage and their interiors. The protection also extends to boundary treatments. The RPS contained within the Limerick Development Plan 2022 - 2028 represents a varied cross section of the built heritage of Limerick. The RPS is a dynamic record, subject to revision and addition. Sometimes, ambiguities in the address and name of the buildings can make it unclear whether a structure is included on the RPS. Where there is uncertainty, you should contact the Conservation Officer.





The Department of Housing, Local Government and Heritage is responsible for carrying out surveys of the architectural heritage on a county-by-county basis. Following the publication of the National Inventory of Architectural Heritage (NIAH) for Limerick City and County, and any subsequent Ministerial recommendations, the Council will consider further amendments to the Record of Protected Structures. The NIAH survey may be consulted online at www.buildingsofireland.ie


There are 569 no. structures listed as Protected Structures in the Adare - Rathkeale District. The NIAH recommends 173 no. structures to be added to the Record of Protected Structures. The Council will seek to include the NIAH recommended structures on the RPS within the lifetime of this Plan. Useful resources when undertaking works in Architectural Conservation Areas (ACAs), or on Protected Structures can be found in the planning leaflet series available on-line at www.opr.ie, the Department of Housing, Local Government and Heritage Advice Series at www.buildingsofireland.ie, and the advice and guidance on traditional building skills at www.heritagecouncil.ie. For objectives in relation to Protected Structures and NIAH recommended structures refer to Section 6.5.4 Architectural Heritage in Chapter 6: Environment, Heritage, Landscape and Green Infrastructure and Chapter 11: Development Management Standards, set out in Volume 1 Written Statement.

2.0 Record of Protected Structures in Level 3, 4 and 5 Settlements in Adare-Rathkeale Municipal District





Adare

RPS Reg. No.	NIAH Reg. No.	Name	Location	Description	Photo
809	21824060	Adare Manor	Adare	Detached former Tudor Revival style country house, built between 1832-1850, comprising main block and lower two-storey wing, dated 1832, with attached multiple-bay five-story block to north of main house, built c. 1989. Now in use as a hotel	
810	21902113	Lantern Lodge	Adare	Detached octagonal-plan two-storey former gate lodge, built c. 1850, having gablets to front (east), north, south and rear (west) elevations and three-bay single-storey block to rear	
811	21824062	Wall associated with Adare Manor	Adare	Rubble stone boundary wall, dated 1830, with rubble stone copings	
812	21824064	Castle Desmond Bridge	Adare	Seven-arch rubble stone bridge over the River Maigue, built c. 1857	





RPS Reg. No.	NIAH Reg. No.	Name	Location	Description	Photo
813	None	Dovecot	Adare	Modified medieval site	
814	None	Rent House	Adare	Estate feature	
815	21824043	Gateway	Adare	Freestanding gateway, built c. 1840	
816	None	Station Gates	Adare	Estate feature	

RPS Reg. No.	NIAH Reg. No.	Name	Location	Description	Photo
817	21824063	Station Lodge	Adare	Detached two-bay single-storey former gate lodge, built c. 1830	
818	21824066	Manor Cottage	Adare	Detached three-bay two-storey former staff house, built c. 1930	
819	21824065	Clubhouse	Adare	Detached seven-bay single-storey with dormer attic former stables and offices, dated 1863	
820	21824067	Garden Cottage	Adare	Detached three-bay two-storey staff house, built in 1906	





RPS Reg. No.	NIAH Reg. No.	Name	Location	Description	Photo
821	21824069	Walled Garden 1	Adare	Estate feature - Multiple-chamber asymmetrical walled garden, built c. 1830	
822	21824069	Walled Garden 2	Adare	Estate feature - Multiple-chamber asymmetrical walled garden, built c. 1830	
823	21824069	Walled Garden 3	Adare	Estate feature - Multiple-chamber asymmetrical walled garden, built c. 1830	
824	21824020	Dawson Lodge	Adare	Detached two-bay two-storey former gate lodge, built c. 1830	

RPS Reg. No.	NIAH Reg. No.	Name	Location	Description	Photo
825	21824019	Gateway	Back Avenue	Freestanding gateway, built c. 1830	
826	21824084	Estate Cottage	Rathkeale Road	Detached two-bay two-storey former gate lodge, built c. 1830	
827	21824068	Ice House	Adare	Estate feature - Freestanding icehouse, built c. 1830, comprising mound supported to north by retaining wall of timber posts	
829	None	New Farm Yard	Adare	Estate feature	





RPS Reg. No.	NIAH Reg. No.	Name	Location	Description	Photo
830	None	McCarthy's Lodge	Adare	Estate feature	
833	None	Adare Church	Adare	Medieval site - Parish Church	
834	None	Chantry Chapel	Adare	Medieval site	
835	None	Desmond's Castle	Adare	Medieval site - castle	
836	None	Franciscan Abbey	Blackabbey	Medieval site - abbey	



RPS Reg. No.	NIAH Reg. No.	Name	Location	Description	Photo
837	None	Wesley's Rock	Blackabbey	In the attendant grounds of Adare Manor - site where John Wesley preached	
838	21824058	Ardshanbally House	Ardshanbally, Adare	Semi-detached dwelling built c. 1920	
839	21824059	Shanbally House	Ardshanbally, Adare	Semi-detached dwelling built c. 1920	
840	21824057	Rectory	Blackabbey, Adare	Detached U-plan two-bay three-storey rectory, built c. 1900	

RPS Reg. No.	NIAH Reg. No.	Name	Location	Description	Photo
841	21824056	Adare Bridge	Ardshanbally	Fourteen-arch rubble stone bridge, rebuilt in 1837	
842	21824052	Saint Nicholas's Church of Ireland	Blackabbey	Formerly freestanding gable-fronted Church of Ireland church, restored c. 1807 and c. 1860, incorporating fabric from Augustinian Abbey which dates to 1315	
843	21824053	Dunraven Mausoleum	Blackabbey	Attached mausoleum, dated 1826	
844	21824054	Saint Nicholas's School	Blackabbey	Attached gable-fronted double-height former abbey, originally built c. 1315 and restored c. 1814	

RPS Reg. No.	NIAH Reg. No.	Name	Location	Description	Photo
845	21824055	Saint Nicholas's School	Blackabbey	Attached three-bay two-storey school, built in 1814	
846	21824050	Dunraven Arms	Main Street, Adare	Commercial premises built c. 1790	
847	None	Friarstown Presbytery	Main Street, Adare	Roman Catholic Presbytery	
848	21824046	Holy Trinity Roman Catholic Church	Blackabbey Main Street, Adare	Medieval site - abbey Trinitarian Priory	

RPS Reg. No.	NIAH Reg. No.	Name	Location	Description	Photo
849	21824047	Our Lady's Abbey Girls' Primary School	Off Main Street, Adare	Medieval and 19th Century building	
850	21824048	Unknown	Trinitarian Abbey, Blackabbey, Adare	Medieval site - Freestanding circular-plan dovecote, rebuilt c. 1850	
851	21824045	Countess Dunraven Fountain	Blackabbey, Adare	Limestone fountain c. 1855	
852	21824070	Adare Manor Gates	Adare	Estate gateway c. 1810	

RPS Reg. No.	NIAH Reg. No.	Name	Location	Description	Photo
853	21824071	Ryan's	Main Street, Adare	End of terrace thatched cottage built c. 1830	
854	21824072	Hornsby's	Main Street, Adare	Terraced thatched cottage built c. 1830	
855	21824073	Adare Cottage Shop	Main Street, Adare	Terraced thatched house built c. 1830	
856	21824074	Oak and Apple/ The Good Room	Main Street, Adare	Semi-detached two-bay former house built c. 1920	






RPS Reg. No.	NIAH Reg. No.	Name	Location	Description	Photo
857	21824075	Wide Geese	Main Street, Adare	Semi-detached three-bay two-storey house built c. 1920	
859	21824076	White Sage Restaurant	Main Street, Adare	Terraced thatched house built c. 1830	
860	21824077	Purcell's	Main Street, Adare	Terraced thatched cottage built c. 1830	
861	21824078	Lowes	Main Street, Adare	Terraced three-bay two-storey thatched house, built c. 1830	





RPS Reg. No.	NIAH Reg. No.	Name	Location	Description	Photo
862	21824079	Fr. Kelly's	Main Street, Adare	Terraced thatched cottage built c. 1830	
863	21824080	Blue Door Restaurant	Main Street, Adare	End-of-terrace three-bay two-storey thatched house, built c. 1830	
864	21824081	Barry's	Main Street, Adare	End of terrace thatched house	
865	21824082	Benson's	Main Street, Adare	Mid-terrace thatched house	





RPS Reg. No.	NIAH Reg. No.	Name	Location	Description	Photo
866	21824083	Lucy Erridge's	Main Street, Adare	End of terrace thatched house	
867	None	Washpool	Main Street, Adare	Park feature	
868	None	Culvert	Main Street, Adare	Infrastructural feature	
869	21824036	Murphy's	Main Street, Adare	Detached thatched house, built c. 1800	





RPS Reg. No.	NIAH Reg. No.	Name	Location	Description	Photo
870	21824042	Adare Courthouse	Main Street/ Station Road	Urban structure - civic, built in 1863	
871	21824002	Railway Station	Station Road	Detached six-bay single and two-storey former railway station, built in 1856	
872	2184001	Railway Bridge	Station Road	Railway infrastructure built 1856	
873	None	Quay	Station Road	Infrastructure	
874	21824041	Volke's	Main Street, Adare	Terraced commercial and upper floor residential, built 1820s	





RPS Reg. No.	NIAH Reg. No.	Name	Location	Description	Photo
875	21824040	Manor Antiques	Main Street, Adare	Terraced commercial building built 1820s	
876	21824038	Adare Garda Station	Main Street, Adare	Attached four-bay two-storey former house, built c. 1820, with integral carriage arch to ground floor front (south) elevation. Now in use as a Garda Station	
877	21824034	Footprints	Main Street, Adare	Attached two-bay two-storey house and shop, built c. 1850	
878	21824033	The Small Town Pizza	Main Street, Adare	Attached three-bay two-storey house and shop, built c. 1840, with shopfront to ground floor of front (north) elevation	





RPS Reg. No.	NIAH Reg. No.	Name	Location	Description	Photo
879	21824007	Adare Town Hall	Main Street, Adare	Detached three-bay single-storey, with dormer attic town hall, built in 1911	
880	21824005	Adare Methodist Church	Blackabbey Road, Adare	Freestanding gable-fronted Methodist church, built in 1873	
882	21824003	Blackabbey Creamery	Blackabbey Road, Adare	Detached L-plan single-storey former creamery, built c. 1900	
883	None	Lodge	Blackabbey Road, Adare	Demesne feature	
884	None	Keane-Chambers	Blackabbey Road	Part of a terrace of houses built to the design of William Clifford Smith. Arts and Crafts movement	





RPS Reg. No.	NIAH Reg. No.	Name	Location	Description	Photo
885	21824008	Liston's	Rathkeale Road	Terraced two-bay single-storey with dormer attic house, built c. 1906	
886	21824009	Judge's	Rathkeale Road	End-of-terrace three-bay single-storey with dormer attic house, built c. 1906	
887	21824010	Savage's	Rathkeale Road	End-of-terrace two-bay single-storey with dormer attic house, built c. 1906	
888	21824011	O'Leary's	Rathkeale Road	Terraced two-bay single-storey with dormer attic house, built c. 1906	





RPS Reg. No.	NIAH Reg. No.	Name	Location	Description	Photo
889	None	Walsh's	Rathkeale Road	Terraced two-bay single-storey with dormer attic house, built c. 1906	
890	21824012	IONA	Rathkeale Road	End-of-terrace three-bay single-storey with dormer attic house, built c. 1906	
891	None	Jones's	Rathkeale Road	End-of-terrace three-bay single-storey with dormer attic house, built c. 1906	
892	21824013	Kilmurray's	Rathkeale Road	Terraced three-bay single-storey with dormer attic house, built c. 1906	





RPS Reg. No.	NIAH Reg. No.	Name	Location	Description	Photo
893	None	Iverk	Rathkeale Road	Terraced three-bay single-storey with dormer attic house, built c. 1906	
894	21824031	Raincín	Rathkeale Road	Attached single-bay two-storey house and shop, built c. 1820, with render shopfront to ground floor, front (west) elevation	
895	21824030	Chawke's Bar	Rathkeale Road	Attached four-bay two-storey house and public house, built c. 1820, formerly comprised two structures, with pub front to ground floor and integral carriage arch, front (west) elevation	
896	21824029	Aibheil Bridal	Rathkeale Road	Detached gable-fronted single-bay single-storey former forge, built c. 1820	




RPS Reg. No.	NIAH Reg. No.	Name	Location	Description	Photo
897	21824027	Former constabulary barracks	Rathkeale Road	Dwelling, former constabulary barracks built c. 1820	
898	None	Outbuildings	Rathkeale Road	Complex of outhouses	
899	21824026	Harrington's	Back Avenue	Semi-detached two-bay two-storey house, built c. 1820	
1673	21824025	Dunraven's	Back Avenue, Adare	Semi-detached two-bay two-storey house, built c. 1820, now overgrown	

RPS Reg. No.	NIAH Reg. No.	Name	Location	Description	Photo
1674	None	Murphy's	Back Avenue, Adare	Urban structure - dwelling	
1675	None	Corrigan's	Back Avenue, Adare	Urban structure - dwelling	
1676	None	O'Connor's	Back Avenue, Adare	Urban structure - dwelling	
1677	None	Hickey's	Back Avenue, Adare	Urban structure - dwelling	

RPS Reg. No.	NIAH Reg. No.	Name	Location	Description	Photo
1678	None	Moloney's	Back Avenue, Adare	Urban structure - dwelling	
1679	None	Ruttle's	Back Avenue, Adare	Urban structure - dwelling	
1680	21824020	Unknown	Back Avenue, Adare	Detached two-bay two-storey former gate lodge, built c. 1830	
1681	None	Unknown	Back Avenue, Adare	Urban structure - semi-detached cottage	





RPS Reg. No.	NIAH Reg. No.	Name	Location	Description	Photo
1682	None	No. 2 Back Avenue	No. 2 Back Avenue, Adare	Urban structure - semi-detached cottage	
1683	None	Unknown	Back Avenue, Adare	Urban structure - semi-detached cottage	
1684	21824017	No. 4 Back Avenue	No. 4 Back Avenue, Adare	Semi-detached three-bay single-storey with dormer attic house, built c. 1890	
1685	None	No. 5 Back Avenue	No. 5 Back Avenue, Adare	Urban structure - semi-detached house, one of two conjoined asymmetric buildings	





RPS Reg. No.	NIAH Reg. No.	Name	Location	Description	Photo
1686	None	No. 6 Back Avenue	No. 6 Back Avenue, Adare	Urban structure - semi-detached house, one of two conjoined asymmetric buildings	
1687	21824014	Scoil Noamh Iosaf	Rathkeale Road, Adare	Detached three-bay two-storey former fever hospital, built in 1830, now in use as a school	
1688	None	Saint Gerard's	Rathkeale Road, Adare	Urban structure - dwelling	
1689	21824016	Dovea House	Rathkeale Road, Adare	Two-storey house, built c. 1910	





RPS Reg. No.	NIAH Reg. No.	Name	Location	Description	Photo
1690	Associated with 21814015	Deepark Lodge	Rathkeale Road, Adare	Square-profile cut limestone piers to entrance. Adjoined to further pair of similar piers by cut limestone sweep walls	
1691	21824015	Deerpark Lodge	Rathkeale Road, Adare	Detached two-bay two-storey former gate lodge, built c. 1800, now in use as a house	
1692	21902108	Ivy House Guesthouse	Rathkeale Road, Adare	Two-storey house, built c. 1820	





Askeaton

RPS Reg. No.	NIAH Reg. No.	Name	Location	Description	Photo
909	None	Harte's	Coolrahee, Askeaton	Thatched building	
910	21826008	O'Connell's	Coolrahee, Askeaton	Detached three-bay single-storey direct entry thatched house, built c. 1800	
911	None	Unknown	Coolrahee, Askeaton	Public health infrastructure - village pump 1	
912	None	Abbey	Moig South	Medieval site - Franciscan Friary	






RPS Reg. No.	NIAH Reg. No.	Name	Location	Description	Photo
913	None	Unknown	Moig South, Askeaton	Boundary walls	
914	None	Unknown	Moig South, Askeaton	Former Roman Catholic Church	
915	21826014	Abbey Mill	Askeaton	Four-storey corn mill, built in 1796	
916	None	Sluice	Askeaton	Industrial infrastructure	





RPS Reg. No.	NIAH Reg. No.	Name	Location	Description	Photo
917	21826015	Abbey Lodge (Tall Trees Nursing Home)	Askeaton	Two-storey former miller's house, built c. 1810	
918	21826001	Saint Mary's Roman Catholic Church	Cloonreask	Freestanding T-plan gable-fronted Roman Catholic church, built in 1851	
919	21826016	Warehouse	The Quay	Five-storey former warehouse, built c. 1847	
920	None	Carnegie Library	The Quay	Urban structure - civic	





RPS Reg. No.	NIAH Reg. No.	Name	Location	Description	Photo
921	None	McDonnell's Pub	The Quay	Urban structure - commercial	
922	None	Brandon Saddler's	The Quay	Urban structure - commercial	
923	21826011	Askeaton Bridge	Main Street	Urban structure - bridge	
924	None	Shanahan's Grocery	The Square	Urban structure - commercial	





RPS Reg. No.	NIAH Reg. No.	Name	Location	Description	Photo
925	None	Ranahan's Pub	The Square	Urban structure - commercial	
926	21826018	Hanrahan's Pub	The Square	Terraced four-bay two-storey house and public house, built c. 1800	
927	None	Castle	Aghalacka	Medieval site - castle	
928	21826012	Gatehouse	Aghalacka	Detached three-bay three-storey house, built c. 1780	

RPS Reg. No.	NIAH Reg. No.	Name	Location	Description	Photo
929	21826010	Dwelling	Main Street, Askeaton	Three-storey house and former shop, built c. 1860	
930	None	L-Shaped House	Cloonreask	Detached dwelling, 1838	
931	21826004	Sheahan's Shop	Cloonreask	Terraced three-bay two-storey house and shop, built c. 1870	
932	None	Unknown	Cloonreask	Dwelling	

RPS Reg. No.	NIAH Reg. No.	Name	Location	Description	Photo
933	None	Unknown	Cloonreask, Main Street, Askeaton	End of terrace commercial premises	
934	21826017	Unknown	Cloonreask	Public health infrastructure - village pump 2	
935	None	Madigan's	Askeaton	Recent refurbishment, occupied residential units	
936	None	Tourist Information Office	Askeaton	End of terrace house	
937	None	Unknown	Askeaton	End of terrace house, former shop, built c. 1810	




RPS Reg. No.	NIAH Reg. No.	Name	Location	Description	Photo
938	None	Cagney's Public House	Askeaton	Public house	
939	21826020	Bank of Ireland	Askeaton	Detached four-bay two-storey bank, built c. 1930	
940	21826023	Innisrouke House - O'Grady's	Askeaton	Urban structure - former Royal Irish Constabulary barracks, built c. 1810	
941	None	Lime Kiln	Askeaton	Vernacular industrial structure	

RPS Reg. No.	NIAH Reg. No.	Name	Location	Description	Photo
942	None	Unknown	Askeaton	Public health Infrastructure - village pump 3	
943	21826025	T.S. Ó Moráin's	Church Street, Askeaton	End-of-terrace three-bay two-storey house and shop, built c. 1810	
944	None	Deel Pharmacy [A]	Askeaton	Commercial premises	
945	21826026	Saint Mary's Church of Ireland Church	Askeaton	Urban structure - Church of Ireland built in 1829	


RPS Reg. No.	NIAH Reg. No.	Name	Location	Description	Photo
946	Associated with 21826026	Scoil Mhuire Gateway	Askeaton	Educational infrastructure	
947	21826028	Unknown	Askeaton	Public health Infrastructure - village pump 4	
948	21826027	Unknown	Askeaton	Milestone - c. 1820	
949	21826029	Ballindeen House	Askeaton	Two-storey over basement former glebe house, built in 1827	


Ballingarry

RPS Reg. No.	NIAH Reg. No.	Name	Location	Description	Photo
961	21827002	Our Lady of the Immaculate Conception	Rylanes, Ballingarry	Freestanding Gothic Revival Roman Catholic church, begun in 1872	
962	21827003	The Turret	Rylanes, Ballingarry	Three-storey house, built in 1683	
963	21827004	Mustard Seed	Knight Street, Ballingarry	Former institutional, built in 1884	
964	21827008	Church	Cloontemple, Ballingarry	Freestanding Board of First Fruits Church of Ireland church, built in 1820	




RPS Reg. No.	NIAH Reg. No.	Name	Location	Description	Photo
965	21827001	The Grove	Rylanes, Ballingarry	Stables of former Grove House built c. 1840	
967	None	Castle	Knight Street, Ballingarry	Medieval site - Parson's Castle	
968	None	Unknown	Cloontemple, Ballingarry	Urban structure - terraced residential and commercial building	


Ballyhahill

RPS Reg. No.	NIAH Reg. No.	Name	Location	Description	Photo
974	21901806	Bridge	Finnoo, Ballyhahill	Triple-arch road bridge, built c. 1810	



975	21901804	Carnegie Library	Main Street, Ballyhahill	Carnegie library, built c. 1907	
------------	----------	------------------	--------------------------	---------------------------------	---





Ballyneety





RPS Reg. No.	NIAH Reg. No.	Name	Location	Description	Photo
981	21901405	O'Connell's	Ballyneety	Detached five-bay single-storey thatched house, built c. 1790, having shallow windbreak and shopfront to front (south) elevation	
982	21901406	Court House	Glen, Ballyneety	Detached two-bay single-storey former sessions house, built c. 1830	
983	None	O'Connell's	Glen, Ballyneety	Thatched building	





RPS Reg. No.	NIAH Reg. No.	Name	Location	Description	Photo
984	21901407	Glen Church	Glen, Ballyneety	Freestanding gable-fronted Gothic Revival former Church of Ireland church, built in 1862, now in use as a house	 A photograph of a stone church with a gabled roof and a small bell tower, partially covered in scaffolding.





Croom





RPS Reg. No.	NIAH Reg. No.	Name	Location	Description	Photo
1120	21828026	Croom Hospital	Skagh, Croom	Detached multiple-bay two-storey former workhouse and fever hospital, built c. 1840, in use as a hospital	 A photograph of a long, two-story white building with multiple windows, surrounded by trees and a green lawn.
1121	21828021	Saint Mary's School	Skagh, Croom	Detached four-bay single-storey school, built in 1863	 A photograph of a stone school building with a gabled roof and a small bell tower, set in a grassy area.




RPS Reg. No.	NIAH Reg. No.	Name	Location	Description	Photo
1122	21828023	Croom Railway Station	Tooreen, Croom	Detached four-bay single-storey railway goods shed, built c. 1862	
1123	21828018	Croom Stores	Main Street, Croom	Terraced two-bay two-storey house and shop, built c. 1840, having timber shopfront to front (east) elevation	
1124	21828017	Plunkett's Pharmacy	Main Street, Croom	Terraced three-bay two-storey former house and shop, built c. 1840	
1125	21828016	Purple Rain	Main Street, Croom	Terraced two-bay three-storey house and shop, built c. 1840, having dormer attic and timber tripartite shopfront to front (west) elevation	

RPS Reg. No.	NIAH Reg. No.	Name	Location	Description	Photo
1126	21828015	Barry's Butchers	Main Street, Croom	Detached single-bay two-storey house and former shop, built c. 1840, having timber tripartite shopfront to front (west) elevation	
1127	21828005	Croom House	Croom	Detached five-bay two-storey country house, built c. 1830, with projecting single-bay central breakfront, alterations carried out c. 1880	
1128	21828019	Allied Irish Bank	High Street, Croom	Detached five-bay two-storey bank, built in 1911	
1129	21828010	R. Cregg's	Bridge Street, Croom	Terraced four-bay two-storey house and former shop, built c. 1840, having timber shopfront to front (south) elevation	


RPS Reg. No.	NIAH Reg. No.	Name	Location	Description	Photo
1131	21828011	Tangney's House	Bridge Street, Croom	Terraced two-bay two-storey house, built c. 1860	
1132	21828009	J. Moroney's	Bridge Street, Croom	End-of-terrace two-bay two-storey house and former shop, built c. 1860, having timber shopfront to front (south) elevation	
1133	21828008	Unknown	Bridge Street, Croom	Six-arch road bridge over the River Maigue, built c. 1790, with round-headed arches	
1134	21828003	Croom Church of Ireland	Croom	Freestanding Board of First Fruits Church of Ireland church, built c. 1780	






RPS Reg. No.	NIAH Reg. No.	Name	Location	Description	Photo
1135	21828004	Lyons Family Mausoleum	Croom	Freestanding gable-fronted limestone mausoleum, erected in 1802	
1136	None	Mausoleum	Croom	Mausoleum	
1137	21828006	Mill	Croom	Detached L-plan five-bay four-storey flourmill, built in 1788. Now disused	
1138	21828007	Mill	Croom	Detached two-bay five-storey former mill, built c. 1850, with mill race and integral round arch to north elevation to accommodate former water wheel	

RPS Reg. No.	NIAH Reg. No.	Name	Location	Description	Photo
1139	21828002	Our Lady of the Assumption Church	Croom	Freestanding cruciform-plan gable-fronted Roman Catholic church, built between 1808-1821	
1140	None	Unknown	Croom	Urban structure - dwelling	
1141	None	Unknown	Croom	Urban structure - dwelling	
1142	None	Unknown	Croom	Urban structure - dwelling	



RPS Reg. No.	NIAH Reg. No.	Name	Location	Description	Photo
1143	None	Unknown	Croom	Urban structure - dwelling	
1144	None	Unknown	Croom	Urban structure - dwelling	
1145	21828001	Croom Castle	Croom	Attached two-storey house, built c. 1800, within the bawn of the medieval Croom Castle	

Croagh


RPS Reg. No.	NIAH Reg. No.	Name	Location	Description	Photo
1113	None	O'Carroll's	Ballycannon, Croagh	Urban structure - commercial	





RPS Reg. No.	NIAH Reg. No.	Name	Location	Description	Photo
1114	None	Church	Adamswood, Coragh	Urban structure - Medieval site and former Church of Ireland (in ruins)	
1115	None	Castle	Adamswood, Coragh	Urban structure - Medieval site (in ruins)	
1116	None	Fitzgerald Mausoleum	Adamswood, Croagh	Mausoleum	
1117	None	School	Adamswood, Croagh	Urban structure - institutional	
1118	21902036	Saint John the Baptist's Roman Catholic Church	Ballycannon, Croagh	Freestanding gable-fronted Roman Catholic Church built 1830	






Fedamore





RPS Reg. No.	NIAH Reg. No.	Name	Location	Description	Photo
1171	21902222	Saint John the Baptist's	Ballyea, Fedamore	Freestanding gable-fronted cruciform-plan Roman Catholic church, built in 1830, and remodelled in 1980	
1172	21902223	The Thatch Bar	Castlequarter, Fedamore	Detached five-bay single-storey thatched house, built c. 1820	





Foynes





RPS Reg. No.	NIAH Reg. No.	Name	Location	Description	Photo
1177	21829006	Foynes Railway Station Terminus	Corgrig, Foynes	Detached four-bay two-storey former railway station, built between 1856-1858	





RPS Reg. No.	NIAH Reg. No.	Name	Location	Description	Photo
1178	21829010	Post Office/ Foynes Health Centre	Corgrig, Foynes	Detached H-plan seven-bay two-storey former post office and bank, built c. 1910	
1180	21829010	Unknown	Corgrig, Foynes	Urban structure - commercial	
1181	21829010	Unknown	Corgrig, Foynes	Urban structure - commercial	
1182	21829005	Flying Boat Museum	Corgrig, Foynes	Detached gable-fronted two-bay three-storey former railway hotel, built c. 1860	





RPS Reg. No.	NIAH Reg. No.	Name	Location	Description	Photo
1183	21829007	Memorial Cross	Corgrig, Foynes	Wayside Memorial, built c. 1910	
1184	None	Former Hotel	Ballynacragga North, Foynes	Aviation infrastructure	
1185	None	School	Ballynacragga North, Foynes	Victorian period schoolhouse	
1186	21829011	Shannon Inn	Corgrig, Foynes	Detached four-bay two-storey former house and shop, built c. 1900, having shopfront to front	
1187	21829012	O'Connor's	Corgrig, Foynes	End-of-terrace three-bay two-storey house and former shop, built c. 1910, having render shopfront	

RPS Reg. No.	NIAH Reg. No.	Name	Location	Description	Photo
1188	None	Kelly's - Cost Cutter	Corgrig, Foynes	Urban structure - commercial	
1189	21829015	Saint Senan's Roman Catholic Church	Corgrig, Foynes	Freestanding single-cell Roman Catholic Church, begun in 1868 and completed in 1932	
1190	21829013	J. Joyce	Corgrig, Foynes	End-of-terrace three-bay two-storey house and shop, built c. 1900, having shopfront to front (south) elevation	
1191	21829014	Nolan's	Corgrig, Foynes	Terraced three-bay two-storey house and shop, built c. 1900, having render shopfront to front (south) elevation	





RPS Reg. No.	NIAH Reg. No.	Name	Location	Description	Photo
1192	21829017	M. Fitzgearld	Corgrig, Foynes	Detached three-bay two-storey house and shop, built c. 1890, having render shopfront to front (south) elevation	
1193	None	Barracks	Corgrig, Foynes	Urban structure - civic	
1194	None	Unknown	Corgrig, Foynes	End of terrace house	
1195	None	Unknown	Corgrig, Foynes	Mid-terrace house	

RPS Reg. No.	NIAH Reg. No.	Name	Location	Description	Photo
1196	None	Unknown	Corgrig, Foynes	End of terrace house	
1198	21829016	O'Connor's	Corgrig, Foynes	End-of-terrace three-bay two-storey house and former shop, built c. 1900, having tripartite timber shopfront to front (north) elevation	
1199	None	Elekiel's	Corgrig, Foynes	Former Shop/ Restaurant	
1200	21829018	Nestor's	Corgrig, Foynes	End-of-terrace three-bay single-storey with dormer attic house, built c. 1925	



RPS Reg. No.	NIAH Reg. No.	Name	Location	Description	Photo
1201	21829019	Carney's	Corgrig, Foynes	Terraced three-bay single-storey with dormer attic house, built c. 1925	
1202	21829020	Unknown	Corgrig, Foynes	Terraced three-bay single-storey with dormer attic house, built c. 1925, having shopfront to front (north-east) elevation	
1203	None	Pharmacy	Corgrig, Foynes	Mid-terrace house	
1204	None	Unknown	Corgrig, Foynes	End of terrace house	

RPS Reg. No.	NIAH Reg. No.	Name	Location	Description	Photo
1206	None	12 Woodview Terrace	Corgrig, Foynes	End of terrace house	
1207	21829022	Sancta Maria	Corgrig, Foynes	Detached three-bay two-storey house, built c. 1940. Hipped slate roof. Square-headed window openings	
1208	None	Unknown	Corgrig, Foynes	Detached dwelling	
1209	None	Unknown	Corgrig, Foynes	Detached dwelling	


RPS Reg. No.	NIAH Reg. No.	Name	Location	Description	Photo
1210	21829023	Kelly's	Corgrig, Foynes	End-of-terrace two-bay two-storey with dormer attic house, built c. 1906	
1211	21829024	Creeven Terrace	Corgrig, Foynes	Terraced three-bay two-storey with dormer attic estate house, built c. 1906	
1212	21829025	FitzSimmons	Corgrig, Foynes	Terraced three-bay two-storey with dormer attic house, built c. 1906	
1213	21829026	Parry's	Corgrig, Foynes	Terraced three-bay two-storey with dormer attic house, built c. 1906	



RPS Reg. No.	NIAH Reg. No.	Name	Location	Description	Photo
1214	21829027	MacSiacuis	Corgrig, Foynes	Terraced three-bay two-storey with dormer attic house, built c. 1906	
1215	21829028	6 Creeven Cottage	Corgrig, Foynes	End-of-terrace two-bay two-storey with dormer attic house, built c. 1906	
1216	None	Corgig Castle	Corgrig, Foynes	Medieval site – Castle/ tower house	
1218	21829029	Corgrig Lodge	Corgrig, Foynes	Detached T-plan two-bay two-storey house, built c. 1860	

Loghill


RPS Reg. No.	NIAH Reg. No.	Name	Location	Description	Photo
553	21900902	Loghill Bridge	Carrowbane Beg, Loghilll	Four-arch bridge, built c. 1830	
555	21900904	Church of the Assumption	Loghill	Freestanding cruciform-plan neo-Romanesque style Roman Catholic church, built in 1819	



New Kildimo

RPS Reg. No.	NIAH Reg. No.	Name	Location	Description	Photo
161	21901207	An Teach Tui	Ballyvareen, Kildimo	Thatched house, built c. 1800	


RPS Reg. No.	NIAH Reg. No.	Name	Location	Description	Photo
163	21901206	Slattery's Pub	Ballyvareen, Kildimo	Former Royal Irish Constabulary barracks, built c. 1860	
279	None	Former School	Coolbeg, Kildimo	Industrial and institutional	





Pallaskenry



RPS Reg. No.	NIAH Reg. No.	Name	Location	Description	Photo
1523	21901117	Saint Mary's Roman Catholic Church	Pallas, Pallaskenry	Freestanding gable-fronted double-height Roman Catholic church, built in 1863	

RPS Reg. No.	NIAH Reg. No.	Name	Location	Description	Photo
1524	None	Methodist Church	Pallas, Pallaskenery	Urban structure	
1525	21901118	Halla an Phobáil Community Centre	Pallas, Pallaskenery	Detached six-bay single-storey former national school, dated 1886, now in use as community centre	





Rathkeale





RPS Reg. No.	NIAH Reg. No.	Name	Location	Description	Photo
361	21831002	Mount Southwell	Enniscoush, Rathkeale	Detached five-bay two-storey house, built c. 1800, with central breakfront	No photo available
1535	None	Abbey House	Abbeylands, Rathkeale	Country house, two-storey over basement, with projecting bays	





RPS Reg. No.	NIAH Reg. No.	Name	Location	Description	Photo
1536	21831013	Palatine Museum	Rathkeale	Detached three-bay two-storey former railway station, built in 1867	
1537	21831019	Saint Mary's Roman Catholic Church	Thomas Street/ New Road, Rathkeale	Freestanding gable-fronted Gothic Revival cruciform-plan Roman Catholic church, begun in 1866, consecrated in 1873 and tower and spire completed in 1881	
1538	21831018	Saint Anne's Convent of Mercy	Thomas Street/ New Road, Rathkeale	Detached seven-bay two-storey convent, dated 1850	
1539	21831017	McCarthy's [A]	Thomas Street, Rathkeale	Semi-detached four-bay two-storey house, built c. 1820	





RPS Reg. No.	NIAH Reg. No.	Name	Location	Description	Photo
1540	21831016	McCarthy's [B]	Thomas Street, Rathkeale	Attached three-bay two-storey house, built c. 1820	
1541	21831015	Keogh's	Thomas Street, Rathkeale	Attached three-bay two-storey house, built c. 1820, with pitched slate roof having rendered chimneystack	
1542	None	Ketts	Thomas Street, Rathkeale	Dwelling	
1543	21831014	Lynch's	Main Street/ Thomas Street, Rathkeale	Semi-detached four-bay two-storey house, built c. 1920	

RPS Reg. No.	NIAH Reg. No.	Name	Location	Description	Photo
1544	None	Unknown	Main Street, Rathkeale	Terrace building c. 1830	
1545	None	Unknown	Main Street, Rathkeale	Urban structure - dwelling	
1546	21831039	Abbey	Main Street, Rathkeale	Medieval site - abbey (in ruins)	
1547	Curtilage of 21831039	Abbey	Main Street, Rathkeale	Medieval site - tower	





RPS Reg. No.	NIAH Reg. No.	Name	Location	Description	Photo
1548	Curtilage of 21831039	Abbey	Main Street, Rathkeale	Medieval site - abbey (in ruins)	
1550	None	Purcell's	Lower Main Street, Rathkeale	Two storey commercial and residence	
1551	21831037	Conway's	Lower Main Street, Rathkeale	Attached three-bay three-storey house, built c. 1830	
1552	21831036	Courthouse	The Square, Rathkeale	Formerly detached four-bay two-storey former courthouse and bridewell, built c. 1830, with gabled breakfront, and flanked by wings	





RPS Reg. No.	NIAH Reg. No.	Name	Location	Description	Photo
1553	None	Stables	The Square, Rathkeale	Urban structure - dwelling (part of)	
1554	None	Hegarty's	Lower Main Street, Rathkeale	Dwelling	
1555	21831035	Round House	Chapel Lane/ Main Street, Rathkeale	Corner-sited attached two-bay two-storey house and pub, built c. 1920	
1556	None	Noonan's	Upper Main Street, Rathkeale	Urban structure - commercial	






RPS Reg. No.	NIAH Reg. No.	Name	Location	Description	Photo
1557	None	The Wash Board	Peppard's Lane/ Main Street, Rathkeale	Commercial premises	
1558	None	Unknown	Main Street, Rathkeale	Urban structure - commercial	
1559	21831029	AIB Bank	Main Street, Rathkeale	Detached five-bay two storey over half basement building, c. 1880	
1560	None	Unknown	Main Street, Rathkeale,	Urban structure - commercial and residential	




RPS Reg. No.	NIAH Reg. No.	Name	Location	Description	Photo
1561	21831031	Unknown	Main Street, Rathkeale	Attached three-bay three-storey house, built c. 1840, formerly in use as shop and having shopfront to ground floor	
1562	21831030	Unknown	Main Street, Rathkeale	Attached three-bay three-storey house, built c. 1840, formerly in use as shop and having shopfront to ground floor	
1563	None	Unknown	Main Street, Rathkeale	Urban structure - commercial and residential	
1564	21831026	Unknown	Main Street, Rathkeale	Attached pair of four-bay two-storey houses, built c. 1820, now also in use as shops having shopfronts to ground floor south (front) elevation	

RPS Reg. No.	NIAH Reg. No.	Name	Location	Description	Photo
1565	None	Unknown	Main Street, Rathkeale	Urban structure – commercial	
1566	21831025	Unknown	Main Street, Rathkeale	Three-bay three-storey house, ground floor former commercial built c. 1820	
1567	None	Unknown	Main Street, Rathkeale	Commercial premises	
1568	21831024	Bank of Ireland	Main Street, Rathkeale	Three-storey bank, built c. 1870	





RPS Reg. No.	NIAH Reg. No.	Name	Location	Description	Photo
1569	None	Unknown	Main Street, Rathkeale	Urban structure - dwelling	
1570	21831023	Unknown	Main Street, Rathkeale	Urban structure - dwelling	
1571	None	Unknown	Main Street, Rathkeale	Two-storey former house and former hotel, built c. 1800	
1572	21831022	O'Sullivan's Pharmacy	Main Street, Rathkeale	Former house and former hotel, built c. 1800	





RPS Reg. No.	NIAH Reg. No.	Name	Location	Description	Photo
1573	21831012	Unknown	Main Street, Rathkeale	Attached three-bay two-storey Art Deco style former cinema, built c. 1940, now disused	
1574	None	Carnegie Library	Ballingarry Road, Rathkeale	Civic structure - library	
1575	None	Unknown	Main Street, Rathkeale	Urban structure - dwelling	
1576	None	Unknown	Main Street, Rathkeale	Urban structure - dwelling	

RPS Reg. No.	NIAH Reg. No.	Name	Location	Description	Photo
1577	None	Unknown	Main Street, Rathkeale	Urban structure - dwelling	
1578	None	Unknown	Main Street, Rathkeale	Stone wall	
1579	21831007	Deel Bridge	Main Street, Rathkeale	Five-arch humpback road bridge, originally built c. 1747	
1580	21831006	O'Connor's	Upper Main Street, Rathkeale	Former Rathkeale Gasworks, built c. 1820	
1581	None	An Seabhac Pub	Church Street, Rathkeale	Urban structure - commercial	





RPS Reg. No.	NIAH Reg. No.	Name	Location	Description	Photo
1582	None	School	Enniscoush, Rathkeale	Urban structure - institutional	
1583	21831005	Holy Trinity Church	Church Street, Enniscoush, Rathkeale	Freestanding Board of First Fruits Church of Ireland church, built in 1831	
1584	None	Glebe Castle	Castlematrix, Rathkeale	Medieval site – Castle/tower house	

Shanagolden

RPS Reg. No.	NIAH Reg. No.	Name	Location	Description	Photo
1586	21832003	Shanagolden Church of Ireland Church	Shanagolden	Freestanding remains of Board of First Fruits Church of Ireland church, built in 1815	
1587	21832004	Shanagolden Co-Op Dairy	Shanagolden	Detached six-bay single-storey double-pile former creamery, built c. 1920, having three-bay single-storey extension to east	
1588	21832005	Edmond Rice Memorial	Shanagolden	Freestanding limestone monument and fountain, erected in 1900	
1589	21832006	Danaher	Ballycormick, Shanagolden	Two-storey house and shop, built c. 1840	

RPS Reg. No.	NIAH Reg. No.	Name	Location	Description	Photo
1590	21832007	Garda Station	Ballycormick, Shanagolden	Semi-detached four-bay two-storey Garda Station, built c. 1840, with recessed end-bay to south	
1591	None	Unknown	Shanagolden	Former commercial premises	
1592	21832010	The Old Dispensary	Shanagolden	Detached four-bay two-storey former dispensary, built c. 1860	
1593	21832011	Elm Ville	Shanagolden	Two-storey house, built c. 1890	

2.1 Record of Protected Structures in Rural Areas of Adare-Rathkeale Municipal District





RPS Reg. No.	NIAH Reg. No.	Name	Location	Description	Photo
6	21901103	Askeaton Station	Aghalacka, Askeaton	Industrial and institutional railway station, built c. 1857	
7	21902001	Alta Villa House	Altavilla, Rathkeale	Detached six-bay two-storey over basement country house, built between 1745-1746	
8	21902004	Newbridge	Altavilla/ Ardgoul North/ Scart	Limestone masonry bridge c. 1747	
9	21902003	Altavilla Mill	Altavilla, Rathkeale	Multiple-bay splayed u-plan former corn and tuck mill, built c. 1790	

RPS Reg. No.	NIAH Reg. No.	Name	Location	Description	Photo
18	None	Ardaneer Cottage	Ardaneer	Vernacular farmhouse, associated farmyard and outbuildings	
19	21902006	Kilcool Bridge	Kilcool, Rathkeale	Limestone five arch bridge c. 1790	
22	21902227	Fitzgerald's	Arywee, Fedamore	Thatched dwelling, built c. 1800	
27	None	Inchirourke House	Askeaton	Limestone and cast iron gates c. 1800	

RPS Reg. No.	NIAH Reg. No.	Name	Location	Description	Photo
40	None	McDonagh's	Ballincurra, Cappagh	Thatched outhouse	
42	21903113	McCarthy's	Ballinfreera, Croom	Thatched dwelling c. 1800	
45	None	Unknown	Ballingarrane, Askeaton	Former forge	
46	21902016	Ballingrane Railway Station	Ballingarrane, Askeaton	Industrial and institutional railway station, built in 1858	

RPS Reg. No.	NIAH Reg. No.	Name	Location	Description	Photo
47	21902015	Embury-Heck Memorial Church	Ballingarrane, Askeaton	Freestanding gable-fronted Methodist church. Built 1766	
49	None	Ormond Cottage	Ballinlyny	Single storey over basement Georgian house	
54	21902027	Hollywood House	Ballinvira, Rathkeale	Detached three-bay two-storey over basement country house, built c. 1790	
55	21902017	Cregan's	Ballyvockoge, Askeaton	Thatched building, built c. 1850	





RPS Reg. No.	NIAH Reg. No.	Name	Location	Description	Photo
56	21902019	Ballinvirick House	Ballinvirick, Askeaton	Country house built c. 1750	
57	None	Murphy's	Ballinvirick, Askeaton	Thatched building	
58	21900303	Saint Patrick's Roman Catholic Church	Ballinvoher, Ballysteen	Gothic Revival Roman Catholic church, built in 1861	
64	21902309	Saint Ailbe's Roman Catholic Church	Ballybricken North, Grange	Roman Catholic Church built 1950s	

RPS Reg. No.	NIAH Reg. No.	Name	Location	Description	Photo
68	21902210	Church of Ireland	Ballycahane Upper, Crecora	Church of Ireland, surrounding graveyard and the boundary thereof comprise the curtilage	
69	None	Duneeven House	Ballycannon, Croagh	Country house	
70	21901211	Ashgrove House	Ballycasey, Kildimo	Country house, thatched, built c. 1810	
73	None	Unknown	Ballyclogh, Askeaton	Concrete pill box (1) Military Infrastructure	





RPS Reg. No.	NIAH Reg. No.	Name	Location	Description	Photo
74	None	Unknown	Ballyclogh, Askeaton	Concrete pill box (2) Military Infrastructure	
75	None	Unknown	Ballyclogh, Askeaton	Concrete pill box (3) Military Infrastructure	
76	21901915	Ballyclogh House	Ballyclogh, Askeaton	Country house and castle, built c. 1790	
77	None	Castle	Ballyculhane, Kildimo	Medieval structure - Keepless Castle (in ruins)	





RPS Reg. No.	NIAH Reg. No.	Name	Location	Description	Photo
78	21901204	O'Brien's	Ballyculhane, Kildimo	Thatched house c. 1800	
85	21902224	Glenogra Bridge	Ballyea/ Glenogra, Fedamore	Five arch stone bridge built c. 1790	
87	21902809	Ballyegny House	Ballyegny More, Ardagh	Country house, built c. 1870	
88	None	Mr. Barrett's House	Ballyengland Lower, Askeaton	Thatched house	
89	21901107	O'Shaughnessy's	Ballyengland Lower, Askeaton	Thatched building - stables built 1810	

RPS Reg. No.	NIAH Reg. No.	Name	Location	Description	Photo
90	21901105	Stewick House	Ballyengland Upper, Askeaton	Country house	
91	21901106	Castle Hewson	Ballyengland Upper, Askeaton	Country house built c. 1760	
95	None	Higgins's	Ballygeale, Patrickswell	Thatched building	
96	21902133	Carmody's	Ballygeale, Patrickswell	Thatched building, c. 1800	

RPS Reg. No.	NIAH Reg. No.	Name	Location	Description	Photo
106	None	Ballykealy House	Ballykealy, Ardagh	Country house	
107	None	Ballyknockane House	Ballyknockane, Ballingarry	Country house	
112	21902119	Newborough House	Ballyloughnaan, Adare	Country house, built c. 1770	
113	None	Methodist Church	Ballyloughnaan, Adare	Methodist Church	


RPS Reg. No.	NIAH Reg. No.	Name	Location	Description	Photo
117	21901408	Ballmacreese House	Ballymacreese, Ballyneety	Country house built 1780	
118	21903108	Cherrygrove Bridge	Ballymacrory/ Tullavin, Croom	Bridge, limestone built 1801	
119	None	Cherry Grove	Ballymacrory, Croom	House	
121	None	Cloghanduff Bridge	Ballymacscraddeen West/ Tullovin	Bridge, limestone built 1800s	





RPS Reg. No.	NIAH Reg. No.	Name	Location	Description	Photo
122	None	Ballymartin School	Ballymartin, Meanus	Industrial and institutional school, Master's House included	
127	21900404	Rockfield	Ballynacarriga, Kildimo	Georgian era country house and associated features, two-storey, built c. 1830	
128	21900405	Unknown	Ballynacarriga, Kildimo	Detached three-bay two-storey former school, built in 1877	
129	None	Fitzgerald's	Ballynacarriga, Kildimo	Thatched house	

RPS Reg. No.	NIAH Reg. No.	Name	Location	Description	Photo
133	21902226	Ballynagarde House	Ballynagarde, Ballyneety	Two-storey over basement country house, built in 1774	
134	21902228	Williamstown Castle	Ballynagarde, Ballyneety	Tower house with battered base, built c. 1550	
136	21903006	Ballynahaha House Demesne	Ballynahaha, Ballingarry	Freestanding sandstone arch, erected in 1863	
140	21903008	Ballynakill House	Ballynakill, Kilfinny, Adare	Two-storey over basement country house, built c. 1790 with possible earlier fabric	





RPS Reg. No.	NIAH Reg. No.	Name	Location	Description	Photo
155	None	Sean Finn Memorial	Ballyroe, Ballyhahill	War of Independence Monument	
157	None	O'Donnell's	Ballyrune, Kildimo	Thatched building	
159	21901101	Ballysteen House	Ballysteen, Askeaton	Two-storey county house, built c. 1780	
161	21901207	An Teach Tui	Ballyvareen, Kildimo	Thatched house, built c. 1800	

RPS Reg. No.	NIAH Reg. No.	Name	Location	Description	Photo
162	None	O'Shea's	Ballyvareen, Kildimo	Thatched building	
168	21902909	Ballywilliam Demesne Former Rectory	Ballywilliam Demesne, Rathkeale	Country house, two-storey over basement former rectory, built c. 1810	
169	None	Demesne structures	Ballywilliam Demesne, Rathkeale	Demesne features - coach houses, stables and garden walls	
172	None	Baurnalicka House	Baurnalicka, Adare	Georgian era country house and associated features	
173	None	Beabus House	Beabus, Adare	Country house and associated complex of buildings	





RPS Reg. No.	NIAH Reg. No.	Name	Location	Description	Photo
174	21900305	Prospect Hill	Beagh, Ballysteen	Vernacular Georgian era farmhouse and outbuildings, built c. 1840	
176	None	Beagh Castle	Beagh, Ballysteen	Medieval site (in ruins)	
177	None	Beagh Church	Beagh, Ballysteen	Medieval site (in ruins)	
178	21902908	Beechmount House	Beechmount Demesne, Rathkeale	Country house, built c. 1880	




RPS Reg. No.	NIAH Reg. No.	Name	Location	Description	Photo
183	21901124	Stonehall Catholic Church	Blossomhill, Pallaskenry	Roman Catholic church, built in 1828	
186	None	Bolane House	Bolane, Kildimo	Country house	No photo available
194	21902127	Caherass House	Ballyouragan, Caherass, Croom	Country house Features - stables and coach house, outbuildings, built c. 1840	
204	21902812	Cahermoyle House	Cahermoyle, Ardagh	Country house built c. 1871	
205	21902813	Cathair Moathail	Cahermoyle, Ardagh	Estate house and accompanying farmyard, built c. 1870	





RPS Reg. No.	NIAH Reg. No.	Name	Location	Description	Photo
209	None	Quain's	Cahirduff, Croom	Thatched building	
211	21902022	Sheehan's	Callow, Cappagh	Thatched house, built c. 1790	
215	21902025	Cappagh House	Cappagh, Askeaton	Two-storey double-pile country house, built c. 1710	
216	None	Cappagh Castle	Cappagh, Askeaton	Medieval site	





RPS Reg. No.	NIAH Reg. No.	Name	Location	Description	Photo
217	None	Cappagh Church	Cappagh, Askeaton	Medieval site	
223	None	Dysert Oenghusa Church And Round Tower	Carrigeen, Croom	Medieval site	
228	21900401	Cartown House	Cartown, Kildimo	Two-storey house, built c. 1820	
233	None	Rathkeale Cottage	Castlematrix, Rathkeale	Historic paving detail by dwelling	


RPS Reg. No.	NIAH Reg. No.	Name	Location	Description	Photo
234	None	Castle Matrix	Castlematrix, Rathkeale	Medieval site 15th Century Fitzgerald's Tower	
242	21902123	The Thatch Pub	Castleroberts, Adare	Thatched house, built c. 1800	
243	21902124	None	Castleroberts, Adare	Semi-detached 1 and 1/2 storey dwelling former estate houses, built in 1872	
244	21902124	None	Castleroberts, Adare	Semi-detached 1 and 1/2 storey dwelling former estate houses, built in 1872	





RPS Reg. No.	NIAH Reg. No.	Name	Location	Description	Photo
245	21902117	Lodge	Castleroberts, Adare	Detached L-plan three-bay two-storey former gate lodge, built c. 1890. Back entrance to Adare Manor	
246	None	Gateway	Castleroberts, Adare	Gateway	
247	None	Castleroberts	Castleroberts, Adare	17th Century house	No photo available
257	21901217	Ferry Bridge	Cloghatacka-Court, Clarina	Limestone road bridge, begun in 1778 and completed in 1787	
258	None	Clonagh House	Clonagh, Ardagh	Country house	





RPS Reg. No.	NIAH Reg. No.	Name	Location	Description	Photo
265	21902106	Clonshire Lodge	Clonshire Beg, Adare	Single-storey over basement house, built c. 1800	
266	None	Clonshire Castle	Clonshire More, Adare	17th Century house	
267	None	Clonshire Church	Clonshire More, Adare	Medieval site	
270	None	Hayes's	Clooncaura, Kildimo	Thatched building	

RPS Reg. No.	NIAH Reg. No.	Name	Location	Description	Photo
274	None	Unknown	Common, Ballingarry	Thatched building	
277	21901212	Stokes's	Coolbeg, Kildimo	Detached four-bay single-storey direct entry thatched house, built c. 1800	
278	21901205	Guinane's	Coolbeg, Kildimo	Thatched building, built c. 1800	
281	None	Mount Henry/ Coolcappagh House	Coolcappagh, Ardagh	Country house	





RPS Reg. No.	NIAH Reg. No.	Name	Location	Description	Photo
289	21902209	Tory Hill House	Corrabulbeg, Croom	Country house - over basement country house, built c. 1740	
290	None	Unmarked (Tory Hill)	Corrabulbeg, Croom	Medieval site – remnant of castle	No photo Available
291	None	Court	Court, Kildimo	Country house	
292	None	Court Castle	Court, Kildimo	Medieval site (in ruins)	No photo Available
293	None	Kilcornan School	Cowpark	Former school house	
295	21901125	None	Cowpark	Thatched house, built c. 1800	




RPS Reg. No.	NIAH Reg. No.	Name	Location	Description	Photo
298	21902035	Smithfield House	Croagh	Country house built c. 1780	
299	None	Rectory	Croom	Country house – 1800s	
300	None	Curraghbridge House	Curraghbridge, Adare	Georgian era country house - 1800s	
301	21902104	O'Neill's	Curraghbridge, Adare	Thatched building, built c. 1800	

RPS Reg. No.	NIAH Reg. No.	Name	Location	Description	Photo
303	21901128	Curragh Chase House	Curraghchase, Pallaskenry	Country house built c. 1750	
304	21901123	Hollypark	Curraghchase North	Entrance gateway to Holly Park House, erected c. 1830	
305	21901126	Hollypark	Curraghchase North, Pallaskenry	Country house – built c. 1770	
306	2192010	Former Glebe House	Curraheen North, Askeaton	Country house, two- storey over basement, built in 1831	





RPS Reg. No.	NIAH Reg. No.	Name	Location	Description	Photo
307	21902023	Curraheen House	Curraheen South, Croagh	Two-storey house, built c. 1770	
313	21902817	Shanahan's	Deelish, Ardagh	Thatched building, built c. 1810	
317	None	Roman Catholic Church	Dohora, Banogue	Roman Catholic Church built early 1800s	No photo available
318	21903017	None	Dohora, Banogue	Detached three-bay two-storey former school, built c. 1880	
320	21903012	Dollas House	Dollas Upper	Country house built c. 1760	





RPS Reg. No.	NIAH Reg. No.	Name	Location	Description	Photo
321	21902916	O'Connor's	Doonbeirne, Ballingarry	Thatched building built c. 1780	
322	None	Dooneen House	Dooneen, Crecora	Country house	
324	None	Church	Drehidarsna, Adare	Church of Ireland (in ruins)	
327	21902912	Dromard House	Dromard Demesne, Rathkeale	Country house - three storey over basement house, built c. 1770	
348	21901122	Dromlohan School	Dromlohan, Pallaskenry	Institutional - school built c. 1830	

RPS Reg. No.	NIAH Reg. No.	Name	Location	Description	Photo
349	21901202	Dromore Castle	Dromore, Pallaskenry	Gothic Revival style country house, built between 1866-1867	
353	21903010	Kennedy's	Dunnaman, Croom	Thatched building built c. 1810	
354	None	Dunaman Church	Dunnaman, Croom	Medieval site (in ruins)	
355	None	Castle	Dunnaman, Croom	Medieval structure (in ruins)	

RPS Reg. No.	NIAH Reg. No.	Name	Location	Description	Photo
358	None	Dysert Castle	Dysert, Askeaton	Medieval site	
363	21902126	Fanningstown Castle	Fanningstown, Patrickswell	Northern wing (17th Century) of multi-period structure, built c. 1810	
364	Associated with 21902126	Fanningstown Castle	Fanningstown, Patrickswell	Stockman's House	No photo available
365	21902218	Condon's	Fanningstown, Fedamore	Four-bay single-storey thatched house c. 1800	
371	None	Finniterstown House	Finniterstown, Adare	Georgian era country house and associated features	





RPS Reg. No.	NIAH Reg. No.	Name	Location	Description	Photo
372	None	Finniterstown Castle	Finniterstown, Adare	Medieval site	
373	None	Mr. Fitzgerald's Kiln	Flean More, Glin	Lime kiln	
376	21901243	Fort Etna	Fort Etna, Ballybronogue North, Patrickswell	Two-storey over basement house, built in 1791	
383	None	Mr. O'Donoghue's House	Garranard, Askeaton	Thatched house	
390	None	Garraunboy Castle	Garraunboy, Adare	Medieval site	

RPS Reg. No.	NIAH Reg. No.	Name	Location	Description	Photo
401	21901348	Glen View	Glen, Ballyneety	Country house built in 1809	
406	21901007	Fennessy's Bar	Glenbane East, Barrigone, Askeaton	Thatched building built c. 1810	
407	21903109	Glen Bevan	Glenbevan, Croom	Country house - two storey over basement built c. 1820	
413	None	Killulta Church	Glennamade, Kildimo	Medieval site - church (in ruins)	No photo available
414	None	Glenogra Church	Glenogra, Meanus	Medieval site	

RPS Reg. No.	NIAH Reg. No.	Name	Location	Description	Photo
415	None	Glenogra Castle	Glenogra, Meanus	Medieval site	
447	21903806	Saint Joseph's Roman Catholic Church	Granagh	Roman Catholic Church, dated 1831	
448	21901914	Mangan's	Graigoor, Rathkeale (Lissatotan)	Detached five-bay single-storey direct entry thatched house, built c. 1800	
449	21902108	Unknown	Graigue, Rathkeale	Three-bay two-storey country house built c. 1830	





RPS Reg. No.	NIAH Reg. No.	Name	Location	Description	Photo
450	21903810	Granagh House	Granagh	Detached four-bay two-story Georgian style farmhouse, built c. 1800	
455	21902305	Sixmile Bridge	Grange, Friarstown	Double-arch road bridge, built c. 1800	
456	None	Green Mount	Greenmount, Patrickswell	Country house	
465	None	Jockey Hall	Jockeyhall, Crecora	Detached L-plan three-bay single-storey house, built c. 1820	





RPS Reg. No.	NIAH Reg. No.	Name	Location	Description	Photo
468	None	Kilbeg Lodge	Kilbeg West, Ballingarry	Country house	
469	21902011	Kilbehy House	Kilbehy, Askeaton	Country house built in 1853	
470	None	Scanlan's	Kilbradran, Creeves	Thatched building	
471	None	Church	Kilbradran, Creeves	Medieval site - church (in ruins)	

RPS Reg. No.	NIAH Reg. No.	Name	Location	Description	Photo
472	21901129	Burke's	Kilbreedy, Kildimo	Four-bay single-storey thatched building built c. 1800	
473	21901906	Saint Coleman's Roman Catholic Church	Kilcolman, Shanagolden	Gothic Revival Roman Catholic Church, built in 1913	
474	None	Kilcolman Church	Kilcolman, Shanagolden	Medieval site	No photo available
475	21901907	Kilcosgrave House	Kilcosgrave, Shanagolden	Three-bay two-storey house, built in 1719	
477	21901409	Doherty's	Kilculleen, Ballyneety	Detached two-bay single-storey thatched house, built c. 1790	

RPS Reg. No.	NIAH Reg. No.	Name	Location	Description	Photo
478	None	Marshall's	Kilcurly, Fedamore	Thatched building	
479	None	Neville's	Kildimo, Old Kildimo	Thatched building	
480	None	Roman Catholic Church	Kildimo, Old Kildimo	Former Roman Catholic Church	
483	None	Dowdall's Castle	Kilfinny, Adare	Medieval site	
487	21901220	Kilgobbin House	Kilgobbin, Adare	Detached three-bay two-storey country house, built c. 1777	





RPS Reg. No.	NIAH Reg. No.	Name	Location	Description	Photo
490	None	Mr. Stack's Kiln	Killacolla, Glin	Lime kiln	
498	None	Kilmacow Church	Kilmacow, Ballingarry	Medieval site	
499	21903807	Kilmore House	Kilmore Demesne, Croom	Detached five-bay two-storey country house, built c. 1850	
500	21903808	Kilmore Bridge	Kilmore Demesne, Croom	Limestone road bridge, dated 1776	
501	None	O'Donoghue's	Kilmoreen, Kildimo	Thatched building	






RPS Reg. No.	NIAH Reg. No.	Name	Location	Description	Photo
503	None	Kilmoylan Church	Kilmoylan, Shanagolden	Medieval site	
506	21902213	Kilpeacon House	Kilpeacon, Crecora	Country house, built c. 1810	
507	21902214	Saint Beacon's Church	Kilpeacon, Crecora	Freestanding cruciform-plan Church of Ireland built in 1759	
508	21902233	Mausoleum	Kilpeacon, Crecora	Westropp Mausoleum. Pair of freestanding limestone mausoleum, c. 1880	






RPS Reg. No.	NIAH Reg. No.	Name	Location	Description	Photo
510	21902820	Church	Kilscannell, Ardagh	Church of Ireland built in 1822 (in ruins)	
512	None	Mr. Behan's Kiln	Kilteery, Glin	Lime kiln	No photo available
513	None	Mr. O'Shaughnessy's Kiln	Kilteery, Glin	Lime kiln	
514	None	Mr. Sheehan's Kiln	Kilteery, Glin	Lime kiln	
515	21900901	New Pier	Kilteery	Coastal infrastructure, L-plan limestone pier, built c. 1845	






RPS Reg. No.	NIAH Reg. No.	Name	Location	Description	Photo
516	None	None	Kiltenan North	Vernacular farmhouse, associated farmyard and outbuildings	
524	None	Toomey's	Knockanes, Adare	Thatched building	
528	21902026	Liston's	Knockdromin, Croagh	Detached five-bay single-storey direct entry thatched house, built c. 1790	
534	None	Farm Lodge	Kyleavarraga Middle	Country house	
536	None	Brosnan's	Lacka, Rathmore, Croom	Thatched building	





RPS Reg. No.	NIAH Reg. No.	Name	Location	Description	Photo
541	21903809	Lee's	Lisduane, Granagh	Detached four-bay single-storey thatched house, built c. 1800	
542	21901917	Betty Ville House	Lismakeery, Askeaton	Detached five-bay two-storey house, built c. 1770	
544	None	Lisnacullia Castle	Lisnacullia, Ardagh	Medieval site - castle	
547	21902020	Shanahan's	Lisnamuck, Rathkeale	Thatched house, built c. 1790	

RPS Reg. No.	NIAH Reg. No.	Name	Location	Description	Photo
548	None	Lissamota Castle	Lissamota, Ballingarry	Medieval site - castle	
549	None	Lissatotan	Lissatotan, Rathkeale	Country house	No photo available
551	21901914	Nestor's	Lissatotan/ Ranahan, Rathkeale	Thatched house built c. 1800	
554	21900903	Carrowbane Bridge	Loghill/ Carrowbane Beg, Glin	Three-arch road bridge, built c. 1830	
556	21900906	Mount Trenchard, Church of Ireland	Mounttrenchard, Loghill	Freestanding remains of Board of First Fruits style Church of Ireland church, built c. 1810	






RPS Reg. No.	NIAH Reg. No.	Name	Location	Description	Photo
567	21902231	O'Donnell's	Loughanstown, Fedamore	Thatched house built c. 1800	
568	None	Ludden Church	Luddenbeg, Ballyneety	Medieval site	
577	21902211	Mary Ville	Maryville, Croom	Country house built c. 1790	
578	21903120	Saint Mary's Roman Catholic Church	Meanus, Kilmallock	Roman Catholic Church built between 1845-1846	
579	21900403	Mellon House	Mellon, Kildimo	Country house built c. 1780	





RPS Reg. No.	NIAH Reg. No.	Name	Location	Description	Photo
580	None	Ardcanny Church	Mellon, Kildimo	Church of Ireland	
584	None	Moig Cottage	Moig East	Vernacular farmhouse, associated farmyard and outbuildings	
587	21901111	Hourigan's	Moig West, Askeaton	Thatched house	
588	21901113	O'Shea's	Moig West, Askeaton	Detached four-bay single-storey thatched house, built c. 1800	
589	None	Well	Moig West	Well and wash pool complex	

RPS Reg. No.	NIAH Reg. No.	Name	Location	Description	Photo
590	None	Forge	Moig West, Askeaton	Industrial and institutional	
592	21901115	Kilcornan Church of Ireland	Moig East Glebe, Pallaskenry	Freestanding Board of First Fruits Church of Ireland church, built in 1831	
593	21903105	Monaster Bridge	Monaster North, Monaster South	Five-arch stone road bridge, built c. 1800	
594	None	Church	Monaster South, Croom	Medieval site (in ruins)	
595	None	Monasternenagh Abbey	Monaster South, Croom	Medieval site	

RPS Reg. No.	NIAH Reg. No.	Name	Location	Description	Photo
596	21903103	Creamery	Ballymacsradeen East, Croom	Industrial and institutional - detached seven-bay four-storey former mill, built c. 1880	
597	21902112	Mondellihy House	Mondellihy	Georgian era country house and associated features, built c. 1840	
602	21901008	Morgan's House	Morgans North, Askeaton	Detached T-plan five-bay two-storey house, built c. 1674	
608	21900402	Mount Pleasant	Mountpleasant, Kildimo	Country house built c. 1787	

RPS Reg. No.	NIAH Reg. No.	Name	Location	Description	Photo
612	21900909	Mount Trenchard	Mounttrenchard, Loghill	Three-storey over half basement country house, built c. 1777	
613	21900905	Stella Maris School	Mounttrenchard	Victorian period schoolhouse c. 1860	
614	None	Sea Wall	Mounttrenchard	Coastal infrastructure	
616	21901910	Movena House	Mullagh, Shanagolden	Country house - two-storey, built c. 1700	
617	None	Nutgrove Flour Mill	Mullagh, Shanagolden	Industrial and institutional - mill (in ruins)	





RPS Reg. No.	NIAH Reg. No.	Name	Location	Description	Photo
618	21901912	Nutgrove School	Mullagh, Shanagolden	Detached six-bay single-storey school, begun in 1869	
619	21902012	Nantinan House	Nantinan, Askeaton	Two-storey over basement country house, built in 1858	
620	21902013	Saint James's Church of Ireland	Nantinan, Askeaton	Freestanding Board of First Fruits Church of Ireland church, built in 1821	
623	21900408	Ward's	Newtown, Askeaton	Detached four-bay single-storey with dormer attic lobby entry thatched house, built c. 1800	
626	21900406	Magill's	Newtown, Clarina	Detached four-bay single-storey direct entry thatched house, built c. 1800	





RPS Reg. No.	NIAH Reg. No.	Name	Location	Description	Photo
632	None	Monaster na Gallaigh	Oldabbey, Shanagolden	Medieval site - abbey	
637	21900310	Copsewood House	Pallas, Pallaskenry	Detached multiple-bay L-plan country house, built c. 1810, now in use as college	
654	21902810	Newcastle West Golf Club House	Rathgoonan, Ardagh	Detached L-plan three-bay two-storey former country house, dated 1873, now in use as clubhouse	
656	None	Rathmore Castle	Rathmore North, Meanus	Medieval site - castle and tower house	




RPS Reg. No.	NIAH Reg. No.	Name	Location	Description	Photo
662	21902822	Reens House	Reens West, Rathkeale	Detached five-bay two-storey house, built c. 1810	
665	21901919	Riddlestown Park	Riddlestown, Rathkeale	Detached five-bay (two-bay deep) three-storey over part raised basement country house, built 1730	
666	21902114	Fort Union House	Rineroe, Adare	Vernacular farmhouse, farmyard and outbuildings, built c. 1720	
667	None	Robertstown	Robertstown, Foynes	Medieval site	
668	21901005	Saint Senan's Roman Catholic Church	Robertstown, Foynes	Freestanding gable-fronted Roman Catholic church, built in 1830	






RPS Reg. No.	NIAH Reg. No.	Name	Location	Description	Photo
673	None	Rockfield House	Rockfield, Crecora	Country house	
674	None	Rockstown Church	Rockstown, Ballyneety	Medieval site	
676	None	Rockstown House	Rockstown, Fedamore	Country house	
677	21902232	Kelly Mausoleum	Rockstown, Fedamore	Carved limestone mausoleum, erected in 1830	
690	None	Scart House	Scart, Askeaton	Country house built c. 1880	No photo available





RPS Reg. No.	NIAH Reg. No.	Name	Location	Description	Photo
694	None	Mr. Foley's House	Shanbally, Askeaton	Thatched building	
696	21901901	Waterpark House	Shanid Lower, Shanagolden	Country house built c. 1810	
697	21901902	Shanid House	Shanid Upper, Shanagolden	Country house built c. 1790	
699	21900308	Shannongrove House	Shannongrove, Pallaskenry	Two-storey over basement country house, built c. 1709	






RPS Reg. No.	NIAH Reg. No.	Name	Location	Description	Photo
700	None	Skehanagh House	Skehanagh, Crecora	Vernacular farmhouse, associated farmyard and outbuildings	
701	None	Corbett's Thatched House	Skehanagh, Ardagh	Thatched building	
707	21902008	Stoneville House	Stoneville, Rathkeale	Detached five-bay two-storey country house, built c. 1730	
708	21902007	The Vulcan	Stoneville, Rathkeale	Industrial and institutional - forge built c. 1860	






RPS Reg. No.	NIAH Reg. No.	Name	Location	Description	Photo
722	None	Tomdeely Castle	Tomdeely North, Askeaton	13th Century structure	
724	None	Tomdeely Church	Tomdeely North, Askeaton	Medieval site - church	
725	None	Railway Bridge	Tomdeely South	Railway infrastructure	
733	21903018	Islandmore	Tooreen, Croom	Two-storey over basement square-plan country house, built c. 1820	No photo available
734	None	Treacy's	Tough Adare	Thatched house	



RPS Reg. No.	NIAH Reg. No.	Name	Location	Description	Photo
737	None	Tullovin Castle	Tullovin, Athlacca	Medieval site	
828	None	Boulabally House	Adare	Estate feature	
831	None	Gamekeeper's Lodge	Adare	Estate feature	
906	None	Unknown	Moig South, Askeaton	Military infrastructure – Pill Box	

RPS Reg. No.	NIAH Reg. No.	Name	Location	Description	Photo
907	None	Unknown	Moig South, Askeaton	Military infrastructure – Pill Box	
908	None	Unknown	Moig South, Askeaton	Military infrastructure – Pill Box	
950	None	Unknown	Aghalacka, Askeaton	Military infrastructure	
951	None	Unknown	Cloonreask, Askeaton	Military infrastructure	
952	None	Unknown	Cloonreask, Askeaton	Military infrastructure	

RPS Reg. No.	NIAH Reg. No.	Name	Location	Description	Photo
1111	21902204	Saints Peter and Paul's Catholic Church	Skehanagh, Crecora	Freestanding gable-fronted single-cell Roman Catholic church, built in 1864	
1112	21902205	Stone Age	Ballyveelish, Crecora	Former Roman Catholic Church, built in 1828	
1119	None	O'Connor's	Adamswood, Croagh	Thatched building	
1170	21902221	Fedamore House	Fedamore	Detached three-bay two-storey country house, built c. 1830, with single-storey projecting porch to central bay	
1175	None	Monare	Foynes Island, Foynes	Victorian period house	No photo available

RPS Reg. No.	NIAH Reg. No.	Name	Location	Description	Photo
1176	21829002	Spring Rice Monument	Leahys, Foynes	Cut limestone Celtic Revival high cross style monument, erected c. 1900	
1217	None	Parsonage	Ballynacragga, Foynes	Church of Ireland Presbytery	
1219	21901004	Ballynacragga Church of Ireland Church	Ballynacragga, Foynes	Freestanding gable-fronted double-height Church of Ireland church, built c. 1880, with date plaque of 1926	
1342	21903007	Naughton's	Ballynakill, Kilfinny	Detached four-bay single-storey direct entry thatched house, built c. 1800	
1343	None	Kilfinny Church	Ballynakill, Kilfinny	Medieval site – church (in ruins)	

RPS Reg. No.	NIAH Reg. No.	Name	Location	Description	Photo
1345	None	Saint Kieran's Roman Catholic Church	Commons, Kilfinny	Roman Catholic Church	
1346	21903003	Walsh's	Ballyfoleen North, Kilfinny	Semi-detached four-bay single-storey lobby entry thatched house, built c. 1800	
1347	21903004	Enright's	Ballyfoleen North, Kilfinny	Semi-detached four-bay single-storey lobby entry thatched house, built c. 1800	
1348	None	Mulcahy's	Commons, Kilfinny	Thatched building	
1534	None	Unknown	Greenmount, Patrickswell	Manager's house	

RPS Reg. No.	NIAH Reg. No.	Name	Location	Description	Photo
1594	21832012	Saint Senan's Roman Catholic Church	Clashganniff, Shanagolden	Freestanding cruciform gable-fronted Roman Catholic church, built in 1814 and renovated in 1824 and 1905, with porch to front	
1697	None	Unknown	Kimeheer, Shanagolden	Former Roman Catholic Presbytery and associated outbuilding	
1701	None	Banoge Cottage	Ballynabanoge	Two storey rural dwelling	