

# LIMERICK DEVELOPMENT PLAN 2022-2028

## Volume 3B

Record of Protected Structures  
Newcastle West Municipal District

Adopted June 2022



## Contents

1.0 Introduction Record of Protected Structures (RPS) – Newcastle West Municipal District .	2
2.0 Record of Protected Structures in Level 2 Key Town Newcastle West.....	3
2.1 Record of Protected Structures in Level 3, 4 and 5 Settlements in Newcastle West Municipal District.....	19
Abbeyfeale .....	19
Ardagh.....	34
Athea .....	35
Ballyagran.....	37
Broadford .....	38
Carrigkerry.....	39
Dromcolliher.....	39
Glin .....	41
Templeglantine .....	46
Tournafulla .....	46
2.2 Record of Protected Structures in Rural Areas of Newcastle West Municipal District .....	47

## **1.0 Introduction Record of Protected Structures (RPS) – Newcastle West Municipal District**

Limerick City and County Council is obliged to compile and maintain a Record of Protected Structures (RPS) under the provisions of the Planning and Development Act 2000 (as amended).





A Protected Structure, unless otherwise stated, includes the interior of the structure, the land lying within the curtilage of the structure and other structures lying within that curtilage and their interiors. The protection also extends to boundary treatments. The RPS contained within the Limerick Development Plan 2022 – 2028, represents a varied cross section of the built heritage of Limerick. The RPS is a dynamic record, subject to revision and addition. Sometimes, ambiguities in the address and name of the buildings can make it unclear whether a structure is included on the RPS. Where there is uncertainty you should contact the Conservation Officer.

The Department of Culture, Heritage and the Gaeltacht is responsible for carrying out surveys of the architectural heritage on a county-by-county basis. Following the publication of the NIAH for Limerick City and County, and any subsequent Ministerial recommendations, the Council will consider further amendments to the Record of Protected Structures. The NIAH survey may be consulted online at [www.buildingsofireland.ie](http://www.buildingsofireland.ie)

There are 295 structures listed as Protected Structures in the Newcastle West Metropolitan District. The NIAH recommends 113 structures to be added to the Record of Protected Structures. The Council will seek to assess and add these structures if appropriate within the lifetime of this Plan. Useful resources when undertaking works in ACAs, or on Protected Structures can be found in the planning leaflet series available on-line at [www.opr.i.e.](http://www.opr.i.e.), the Department of Housing, Local Government and Heritage Advice Series at [www.buildingsofireland.i.e](http://www.buildingsofireland.i.e), and the advice and guidance on traditional building skills at [www.heritagecouncil.ie](http://www.heritagecouncil.ie). For objectives in relation to Protected Structures and NIAH recommended structures refer to Section 6.5.4 Architectural Heritage in Chapter 6: Environment, Heritage, Landscape and Green Infrastructure and Chapter 11: Development Management Standards, Volume 1, Written Statement

## 2.0 Record of Protected Structures in Level 2 Key Town Newcastle West

RPS Reg. No.	NIAH Reg. No.	Name	Location	Description	Photo
1442	21903603	Unknown	Churchtown, Newcastle West	Single-arch road bridge, built c. 1865	
1443	None	Church	Churchtown, Newcastle West	Medieval site - Church (in Ruins)	
1444	None	Graveyard	Gortboy, Newcastle West	Famine Cemetery	
1445	None	Castle Demesne	Castle Demesne, Newcastle West	Lime kilns	

RPS Reg. No.	NIAH Reg. No.	Name	Location	Description	Photo
1446	21837019	Newcastle Union Workhouse (part of St. Ita's Hospital)	Gortboy, Newcastle West	Former workhouse built in 1841	 A large, multi-story stone building with a prominent chimney and a gabled roof, situated in a grassy area with a few trees and a car parked nearby.
1449	21837015	Almshouse A	Bishop Street, Newcastle West	Terraced dwelling, built in 1872	 A small, single-story stone house with a gabled roof and a small arched entrance, set on a green lawn.
1450	21837016	Almshouse B	Bishop Street, Newcastle West	Former estate worker's house, dated 1872, terraced	 A two-story stone house with a gabled roof and a small porch, set on a green lawn.
1451	21837017	Almshouse C	Bishop Street, Newcastle West	Terraced dwelling dated 1872	 A two-story stone house with a gabled roof and a small porch, set on a green lawn.

RPS Reg. No.	NIAH Reg. No.	Name	Location	Description	Photo
1452	21837018	Almshouse D	Bishop Street, Newcastle West	Terraced dwelling, built in 1872	
1453	21837014	Courthouse	Bishop Street, Newcastle West	Civic building dated 1841	
1454	21837012	Former Bank	Bishop Street, Newcastle West	Commercial premises	
1455	None	O'Riordan's Hardware	Bishop Street, Newcastle West	Commercial premises	
1456	None	Attached to Dooley Supervalu	Bishop Street, Newcastle West	Two-storey former house, built c. 1840, having render shopfront	

RPS Reg. No.	NIAH Reg. No.	Name	Location	Description	Photo
1457	21837020	Unknown	Market Place, Newcastle West	Former market house, dated 1873	
1458	21837021	Former Carnegie Library	Bishop Street, Newcastle West	Five-bay two-storey former Carnegie library, dated 1916	
1459	21837012	Unknown	Bishop Street, Newcastle West	Former bank, built c. 1880	
1460	21837003	Unknown	Church Street, Newcastle West	Urban structure - commercial	
1462	21837004	Crowley Brothers	Church Street, Newcastle West	Three-storey former shop, built c. 1900	







RPS Reg. No.	NIAH Reg. No.	Name	Location	Description	Photo
1463	21837005	Nash's	Church Street, Newcastle West	Three-storey office, built c. 1900, having render shopfront	
1464	21837011	Ela Marie's	The Square, Newcastle West	Corner-sited three-bay three-storey U-plan former military barracks, built c. 1840	
1465	None	The Square	The Square, Newcastle West	Civic space	
1466	21837022	Unknown	The Square, Newcastle West	Terraced three-bay three-storey former house, built c. 1830, having render shopfront to front (west)	

RPS Reg. No.	NIAH Reg. No.	Name	Location	Description	Photo
1467	21837023	Unknown	The Square, Newcastle West	Built 1830s	
1468	21837024	Unknown	The Square, Newcastle West	Terraced four-bay three-storey former house, built c. 1830	
1469	21837025	Unknown	The Square, Newcastle West	Four-bay three-storey former house, built c. 1830	
1470	21837026	Unknown	The Square, Newcastle West	Terraced three-bay three-storey former house, built c. 1830	





RPS Reg. No.	NIAH Reg. No.	Name	Location	Description	Photo
1471	21837027	Unknown	The Square, Newcastle West	Three-bay three-storey former house, built c. 1830, having recent shopfront	
1472	21837022	Unknown	The Square, Newcastle West	Former house, built c. 1830, having render shopfront	
1473	21837029	Cronin's Bar and Lounge	The Square, Newcastle West	Commercial premises, built c. 1830	
1474	21837030	The Knights Inn	The Square, Newcastle West	Commercial premises, built c. 1830	

RPS Reg. No.	NIAH Reg. No.	Name	Location	Description	Photo
1476	None	Unknown	The Square, Newcastle West	Commercial premises	
1477	None	Ed Lynch's Bar	The Square, Newcastle West	Commercial premises	
1478	None	Rashers O'Flaherty's	The Square, Newcastle West	Commercial premises	
1479	21837006	Bank of Ireland	The Square, Newcastle West	Three-storey bank, dated 1864	





RPS Reg. No.	NIAH Reg. No.	Name	Location	Description	Photo
1480	21837007	A.C.C.	The Square, Newcastle West	Three-storey former bank, built c. 1870	
1481	21837008	A.I.B.	The Square, Newcastle West	Three-storey bank, built in 1924, having ashlar limestone shopfront	
1482	None	Templar's Castle	The Square, Newcastle West	Medieval site - castle	
1483	None	Castle House	The Square, Newcastle West	Residence	





RPS Reg. No.	NIAH Reg. No.	Name	Location	Description	Photo
1484	None	Unknown	Maiden Street [2], Newcastle West	Commercial premises	
1485	None	Cobbler's	Maiden Street [5], Newcastle West	Commercial premises	
1486	21837037	Bridge House	Maiden Street/ North Quay, Newcastle West	Corner-sited four-bay three-storey former house, built c. 1840	
1487	21837034	Moone's	Bridge Street, Newcastle West	Dwelling and former commercial building c. 1840	





RPS Reg. No.	NIAH Reg. No.	Name	Location	Description	Photo
1488	None	Fuller's Folly	Bridge Street [1], Newcastle West	Folly - now in commercial use	
1489	None	Unknown	Bridge Street [2], Newcastle West	Ancillary buildings and structures to Fuller's Folly	
1490	None	Unknown	Bridge Street [3], Newcastle West	Medieval structure	
1491	21837040	Curling's Bridge	North Quay, Newcastle West	Foot bridge dated 1866	
1492	None	Unknown	Off North Quay, Newcastle West	Commercial building features	




RPS Reg. No.	NIAH Reg. No.	Name	Location	Description	Photo
1494	None	Unknown	North Quay, Newcastle West	House with ground floor commercial built c. 1840	
1495	None	Unknown	North Quay, Newcastle West	House with ground floor commercial built c. 1840	
1497	21837038	Cussen	North Quay, Newcastle West	End-of-terrace two-bay three-storey former house, built c. 1840	
1498	21837039	Cussen	North Quay, Newcastle West	Terraced two-bay three storey former house, built c. 1840	



RPS Reg. No.	NIAH Reg. No.	Name	Location	Description	Photo
1499	None	Unknown	North Quay, Newcastle West	House with ground floor commercial, built c. 1840	
1500	None	Unknown	North Quay, Newcastle West	House with ground floor commercial	
1501	None	Unknown	North Quay, Newcastle West	House built c. 1840	
1502	None	The Mallard Restaurant	North Quay, Newcastle West	End of terrace house with ground floor commercial, built c. 1840	

RPS Reg. No.	NIAH Reg. No.	Name	Location	Description	Photo
1503	None	Clancarthy House	Cullenagh	Country house	 A large, light-colored stone country house with a prominent chimney and a gabled roof, set in a rural landscape.
1504	None	No. 31 South Quay	No. 31 South Quay, Newcastle West	Terraced house	 A two-story white terraced house with a central entrance and several windows.
1505	None	No. 28 South Quay	No. 28 South Quay, Newcastle West	Terraced structure	 A two-story terraced structure with a grey facade and a prominent chimney, featuring large windows on the ground floor.
1506	None	No. 13 South Quay	No. 13 South Quay, Newcastle West	Terraced house	 A two-story terraced house with a bright yellow facade and a green roof, featuring a central entrance and windows.

RPS Reg. No.	NIAH Reg. No.	Name	Location	Description	Photo
1508	None	No. 11 South Quay	No. 11 South Quay, Newcastle West	Terraced house	
1509	21837045	War of Independence Memorial	South Quay, Newcastle West	Monument, erected in 1955, commemorating volunteers killed	
1510	21837042	St. Mary's Church	Knockane	Catholic Church built in 1828	
1511	21903613	Cork Bridge	Gortboy, Cloonyschehane	Bridge - dated 1855	

RPS Reg. No.	NIAH Reg. No.	Name	Location	Description	Photo
1512	None	Unknown	Boherbuoy	Two-storey three-bay building with timber shopfront	
1513	21837044	St. Ita's Presbytery	Rathnaneane	Former fever hospital, built in 1843	
1514	21837043	St. Catherine's	Knockane, Newcastle West	Former Sisters of Mercy convent and chapel, built c. 1850	





## 2.1 Record of Protected Structures in Level 3, 4 and 5 Settlements in Newcastle West Municipal District

### Abbeyfeale

RPS Reg. No.	NIAH Reg. No.	Name	Location	Description	Photo
750	21904203	Allaghaun Bridge	Abbeyfeale West	Triple-span humpback road bridge, built c. 1780	
751	21833009	P.M. Aherne	Athea Road, Abbeyfeale	Two-storey former drapery shop, dated 1938	
752	21833001	Teach na Féile	New Street/ Athea Road, Abbeyfeale	Former School house dated 1913	

RPS Reg. No.	NIAH Reg. No.	Name	Location	Description	Photo
753	21833002	Wards	New Street/ Athea Road, Abbeyfeale	Former commercial premises built c. 1915	
754	21833003	Hartnett	New Street/ Athea Road, Abbeyfeale	Terraced two-bay two-storey house, built c. 1915 with render shopfront to front	
755	None	O'Connell's Shop	New Street/ Athea Road, Abbeyfeale	Commercial premises	
756	None	O'Connell's Bar & Grocery	New Street/ Athea Road, Abbeyfeale	Commercial premises	




RPS Reg. No.	NIAH Reg. No.	Name	Location	Description	Photo
757	21833004	Lane's Shop	New Street/ Athea Road, Abbeyfeale	Commercial premises built c. 1915	
758	21833005	Kissane - O'Donovan	New Street, Abbeyfeale	Two-storey former house, built c. 1915, having render shopfront	
759	21833006	J.D.Hartnett	New Street/ Athea Road, Abbeyfeale	Commercial premises	
760	21833007	Cryle Dry Cleaners	Church Street, Abbeyfeale	Terraced c. 1900, having ornate render shopfront	





RPS Reg. No.	NIAH Reg. No.	Name	Location	Description	Photo
761	21833031	Unknown	Church Street, Abbeyfeale	Former commercial premises, built c. 1920	
762	21833022	Convent of Mercy	Limerick Road, Abbeyfeale	Convent dated 1875	
763	None	Roches	New Street/ Athea Road, Abbeyfeale	Commercial premises	
764	None	McMahon's Shop - Facade	Convent Street, Abbeyfeale	Commercial premises	



RPS Reg. No.	NIAH Reg. No.	Name	Location	Description	Photo
765	21833008	M.J. Maloney	Church Street, Abbeyfeale	Commercial premises, built c. 1890	
766	21833021	Abbey Cinema Facade	Convent Street, Abbeyfeale	Art Deco style former cinema, built c. 1940	
767	21833024	McEneary	Main Street, Abbeyfeale	Terraced two-bay two-storey former house, built c. 1880, having render shopfront to front	
768	None	Emerald Jewellery - Facade	Main Street, Abbeyfeale	Commercial premises	

RPS Reg. No.	NIAH Reg. No.	Name	Location	Description	Photo
769	21833025	The Deep End Training Academy	Main Street, Abbeyfeale	Terraced two-bay three-storey former house, built c. 1860, having shopfront to front	
770	21833019	J.D. Daly's	Main Street, Abbeyfeale	End-of-terrace two-bay three-storey former house and pub, dated 1859	
771	None	Donal & Ann's Diner - Facade	Main Street, Abbeyfeale	Commercial premises	
772	None	Ann's Diner - Facade	Main Street, Abbeyfeale	Commercial premises	






RPS Reg. No.	NIAH Reg. No.	Name	Location	Description	Photo
773	None	The Patriot	Main Street, Abbeyfeale	Terraced four-bay commercial premises	
774	21833027	Fuschia Hair and Beauty	Main Street, Abbeyfeale	Commercial premises built c. 1900	
775	21833028	D.J. Murphy	Main Street, Abbeyfeale	End-of-terrace three-bay two-storey former shop, built c. 1920, having render and timber shopfront to front	

RPS Reg. No.	NIAH Reg. No.	Name	Location	Description	Photo
776	None	Cistercian Abbey	The Square, Abbeyfeale	Medieval site - site of the medieval abbey which gives the town its name	
777	21833029	O'Connor's	Main Street, Abbeyfeale	Commercial premises built c. 1850	
778	21833018	Provincial House - Former Provincial Bank	Main Street, Abbeyfeale	Two-storey former bank, built c. 1950	
779	21833030	Eccleston's	Main Street/ New Street, Abbeyfeale	Corner-sited three-bay three storey shop, built c. 1920	

RPS Reg. No.	NIAH Reg. No.	Name	Location	Description	Photo
780	None	Unknown	Main Street, Abbeyfeale	Former commercial premises, known as O'Connell's Bar	
781	None	Bobby's Bar - Facade	Main Street, Abbeyfeale	Commercial premises	
782	21833009	D.P. Ahern	Church Street, Abbeyfeale	Commercial premises, dated 1938	
783	None	The Bobbin Case	Market Square, Abbeyfeale	Commercial premises	





RPS Reg. No.	NIAH Reg. No.	Name	Location	Description	Photo
784	None	Sue Ryder - former Kerry Bar	Main Street, Abbeyfeale West	Commercial premises	
785	21833017	Adrenalin	Main Street, Abbeyfeale West	Commercial premises built c. 1900	
786	21833016	Harnett	Main Street, Abbeyfeale West	End-of-terrace, three-bay three storey former house, built c. 1900	
787	None	Stack Auctioneers	Market Square, Abbeyfeale	Commercial premises	

RPS Reg. No.	NIAH Reg. No.	Name	Location	Description	Photo
788	None	O'Connell's	Market Square, Abbeyfeale	Commercial premises	
789	21833014	A.I.B.	Main Street, Abbeyfeale	Commercial premises, built c. 1870	
790	21833015	Leens Hotel	Main Street, Abbeyfeale	Detached five-bay three-storey built c. 1840	
792	21833010	Fr. Casey Statue	Market Square, Abbeyfeale	Civic structure, erected in 1910	
793	None	Unknown	Market Square, Abbeyfeale	Commercial premises	


RPS Reg. No.	NIAH Reg. No.	Name	Location	Description	Photo
794	None	The Vegetable Shop	Market Square, Abbeyfeale	Commercial premises	
795	None	Paddy Power's	Market Square, Abbeyfeale	Commercial premises	
796	None	O'Rourke's Bar	Market Square, Abbeyfeale	Commercial premises	
797	21833011	The Cellar Bar	Market Square, Abbeyfeale	Corner-sited three-bay two-storey public house, built c. 1860	
798	None	Mullanes	Market Square, Abbeyfeale	Former commercial premises	




RPS Reg. No.	NIAH Reg. No.	Name	Location	Description	Photo
799	None	Unkown	Limerick Road, Abbeyfeale	Detached three-bay single-storey mid-20th Century house with loose Arts and Crafts references	
800	21833012	Unknown	Bridge Street, Abbeyfeale	Formerly the Post Office - built c. 1915	
801	None	Unknown	Bridge Street, Abbeyfeale	Former commercial premises	
802	None	Unknown	Bridge Street, Abbeyfeale	Private dwelling	

RPS Reg. No.	NIAH Reg. No.	Name	Location	Description	Photo
803	None	O'Connor Solicitors	Bridge Street, Abbeyfeale	Commercial premises	
804	None	Begley's	Bridge Street, Abbeyfeale	Commercial premises	
805	None	Supervalu - formerly Maloney's Garage	Bridge Street, Abbeyfeale	Commercial premises	
806	None	Courthouse Abbeyfeale	Bridge Street, Abbeyfeale	Urban Structure - civic	





RPS Reg. No.	NIAH Reg. No.	Name	Location	Description	Photo
807	None	Abbeyfeale Credit Union	Bridge Street, Abbeyfeale	End-of-terrace three-bay two-storey premises	
808	21833013	Feale Ville	Bridge Street, Abbeyfeale	Dwelling, dated 1934	
1695	21833020	Tobins	Abbeyfeale West	Two-storey house, built c. 1940, having render shopfront	
1696	None	West Limerick CDP, formerly O'Connell's	Market Square, Abbey West	Community Resource Centre	




RPS Reg. No.	NIAH Reg. No.	Name	Location	Description	Photo
1702	None	Abbeyfeale West	Abbeyfeale West	Former commercial premises	

### Ardagh





RPS Reg. No.	NIAH Reg. No.	Name	Location	Description	Photo
900	21825001	Ardagh Station	Kilreash, Ardagh	Two-storey with dormer attic, former railway station, built c. 1867	


## Athea

RPS Reg. No.	NIAH Reg. No.	Name	Location	Description	Photo
953	None	C. O'Sullivan	Templeathea West, Athea	Residence - former ground floor commercial	
954	None	Brownes	Athea Upper	Urban structure - commercial	
955	21834011	Bridge	Templeathea West	Bridge built c. 1820	
956	21834006	C.P. Mullane's	Gortnagross, Athea	Two-storey former shop, built c. 1870	



RPS Reg. No.	NIAH Reg. No.	Name	Location	Description	Photo
957	21834003	St. Bartholomew's	Athea Upper	Roman Catholic Church dated 1832	
959	None	Maighread McGrath's	Athea Upper	Former Doctor's Surgery and residence	
960	21834008	Carnegie Library	Gortnagross, Athea	Civic structure - Library dated 1917	

## Ballyagran

RPS Reg. No.	NIAH Reg. No.	Name	Location	Description	Photo
969	21904602	Parochial House	Ballyagran, Kilmallock	Parochial House built c. 1870	
970	21904603	St. Michael's Roman Catholic Church	Ballyagran, Kilmallock	Roman Catholic Church dated 1964	
971	None	Clifford	Ballyagran, Kilmallock	Thatched house	
972	21904604	Dores Pub	Ballyagran, Kilmallock	Thatched building, built c. 1800	


RPS Reg. No.	NIAH Reg. No.	Name	Location	Description	Photo
973	None	Bennis's Shop	Ballyagran	Commercial premises	

### Broadford



RPS Reg. No.	NIAH Reg. No.	Name	Location	Description	Photo
989	21905402	St. John the Baptist's	Tullaha, Broadford	Roman Catholic Church built in 1844	
990	21905401	Carnegie Library	Tullaha, Broadford	Library built in 1917	










## Carrigkerry

RPS Reg. No.	NIAH Reg. No.	Name	Location	Description	Photo
225	21902702	St. Mary's Roman Catholic Church	Carrigkerry, Ardagh	Roman Catholic church, built in 1878	


## Dromcolliher





RPS Reg. No.	NIAH Reg. No.	Name	Location	Description	Photo
1156	21835001	Bank	The Square, Dromcolliher	Two-storey bank, built c. 1927	
1157	21835006	Tasty Take-Away - Former Aherne's Bar	The Square, Dromcolliher	Two-storey former house, built c. 1840, with render shopfront	





RPS Reg. No.	NIAH Reg. No.	Name	Location	Description	Photo
1161	None	None	Carroward West, Dromcolliher	Library	
1163	21835005	Garda Station	Woodfield, Dromcolliher	Detached five-bay two-storey pair of houses, built c. 1940	
1164	None	Organic College	Carroward West, Dromcolliher	Former V.E.C. School	
1165	21835009	Former creamery - now heritage centre	Carroward East, Dromcolliher	Urban structure - civic, dated 1889	





RPS Reg. No.	NIAH Reg. No.	Name	Location	Description	Photo
1166	21835003	Church	Carroward West, Dromcolliher	Roman Catholic church, built in 1824	
1167	None	Church	Carroward West, Dromcolliher	Medieval site (in ruins)	
1168	21835010	Courthouse	Carroward West, Dromcolliher	Dated 1890	





## Glin

RPS Reg. No.	NIAH Reg. No.	Name	Location	Description	Photo
1235	21830006	Unknown	Glin Demesne	Gate lodge built c. 1825	


RPS Reg. No.	NIAH Reg. No.	Name	Location	Description	Photo
1238	21830015	Hamilton Tower	Killacolla, Glin	Freestanding square-plan three-stage limestone tower, built c. 1820	 A photograph of a square-plan limestone tower with three stages, situated on a grassy hill. The tower has a crenellated top and a small arched doorway at the base.
1239	21830009	Hamilton Villa	Ballygiltenan North, Glin	Roman Catholic Presbytery, villa style house, built c. 1820	 A photograph of a two-story villa-style house with a grey facade and white window frames. It features a central bay window and a small porch.
1243	None	The Mall	Killacolla, Glin	Mid-terrace house	 A photograph of a two-story mid-terrace house with a pink facade and white window frames. A blue car is parked in front of the house.
1244	None	Main Street	Killacolla, Glin	Single storey dwelling	 A photograph of a single-story dwelling with a yellow facade and a grey roof. It has a central arched doorway and two windows with arched tops.

RPS Reg. No.	NIAH Reg. No.	Name	Location	Description	Photo
1245	21830017	Castle	Killacolla (Barker), Glin	Medieval site - tower house ruin, built c. 1830	
1246	None	Hotel	Main Street, Glin	Two storey residence - former hotel	
1247	None	Conway	Ballygiltenan North, Main Street, Glin	Public house with living overhead accommodation	
1248	21830018	Dunne	Main Street/ Creagh Street, Glin	Two-storey house and shop, built c. 1830, having timber shopfront	


RPS Reg. No.	NIAH Reg. No.	Name	Location	Description	Photo
1249	21830019	Glin Library	Main Street, Glin	Former bridewell and courthouse, built in 1829	
1250	None	McNamara	Main Street, Glin	Urban structure - commercial	
1251	21830020	Danaher	Main Street, Glin	Building built c. 1820, having tripartite timber shopfront	
1252	21830021	Culhane	Main Street, Glin	Building built c. 1820, with tripartite timber shopfront	

RPS Reg. No.	NIAH Reg. No.	Name	Location	Description	Photo
1253	21830024	O'Shaughnessy	Main Street/ Church Street, Glin	Nine-bay two-storey house and shop, built c. 1790	
1254	21830008	Roman Catholic Church	Church Street, Glin	Roman Catholic Church, built in 1858	
1255	21830007	St. Paul's Church	Church Street, Glin	Gothic Revival Church of Ireland church, built between 1865-1870	
1256	21830026	Geoghegan	Lower Mall, Glin	House and shop, built c. 1830, having tripartite timber shopfront	

### Templeglantine





RPS Reg. No.	NIAH Reg. No.	Name	Location	Description	Photo
714	21904303	Church	Templeglentan East, Templeglantine	Roman Catholic Church built in 1829	

### Tournafulla

RPS Reg. No.	NIAH Reg. No.	Name	Location	Description	Photo
734	21904305	Church	Toornafulla, Newcastle West	Roman Catholic Church, completed in 1859	



## 2.2 Record of Protected Structures in Rural Areas of Newcastle West Municipal District



RPS Reg. No.	NIAH Reg. No.	Name	Location	Description	Photo
17	21904501	Roman Catholic Church	Appletown, Feohanagh	Roman Catholic Church, 1833	
33	None	O'Donovan's	Aughalin, Ballingarry	Thatched dwelling	
35	21903404	Oolagh Bridge	Ballaghbehy, Cratloe West	Bridge built c. 1820	
50	21903721	Heathfield House	Ballinruane, Kilmeedy	Detached eight-bay two-storey country house, built 1818	

RPS Reg. No.	NIAH Reg. No.	Name	Location	Description	Photo
79	None	Unknown	Ballycullane Lower	Vernacular farmhouse, associated farmyard and outbuildings	
81	21904502	Ballydonnell House	Ballydonnell, Feohanagh	Thatched house built c. 1780	
82	None	Mr. Bunce's Kiln	Ballydonohoe, Glin	Lime kiln	
83	21901701	Ballydonohoe House	Ballydonohoe, Glin	Country house, built in 1831, and substantially renovated in 1908	
84	21903704	Curtin's	Ballydoorty, Knockaderry	Thatched house built c. 1800	

RPS Reg. No.	NIAH Reg. No.	Name	Location	Description	Photo
97	None	The Kitchener Kiln	Ballygoghlan, Glin	Lime kiln	
100	None	Mr. Fitzgerald's Kiln	Ballygiltenan Upper, Glin	Lime kiln	No photo available
101	None	Mrs. Fitzgerald's Kiln	Ballygiltenan, Glin	Lime kiln	No photo available
102	None	Mr. O'Connor's Kiln	Ballygiltenan North, Glin	Lime kiln	No photo available
103	None	Mr. O'Shaughnessy's	Ballygiltenan Lower, Glin	Lime kiln	No photo available
104	21901703	Fort Shannon	Ballyhoolahan, Glin	Two-storey house, built c. 1800	
105	None	Mr. Moore's Kiln	Ballyhoolahan, Glin	Lime kiln	
108	None	Cross Cottages [A]	Ballylin, Ardagh	Country house - estate cottages	

RPS Reg. No.	NIAH Reg. No.	Name	Location	Description	Photo
109	None	Cross Cottages [B]	Ballylin, Ardagh	Country house - estate cottages	
116	21903607	Ballymackesy House	Ballymackesy, Newcastle West	Country house, built c. 1860	
126	None	Barnagh Railway Station	Ballymurragh East, Newcastle West	Former Railway Station	
131	None	Mrs. Lynch's Kiln	Ballynagaul, Glin	Lime kiln	No photo available
132	None	Mr. O'Connor's Kiln	Ballynagaul, Glin	Lime kiln	No photo available
145	None	O'Donovan's	Ballynamuddagh, Glin	Thatched dwelling	
146	None	Lynch's Thatched House	Ballynamuddagh, Glin	Thatched dwelling	






RPS Reg. No.	NIAH Reg. No.	Name	Location	Description	Photo
149	21903717	Odell Ville	Ballynarooga Beg (West), Ballingarry	Two-storey over basement house, built c. 1780	
150	None	St. Oswald's	Ballynarooga Beg (West), Ballingarry	Country house	
151	21903801	Ballyneale House	Ballyneale, Ballingarry	Two-storey over half basement country house, dated 1858	
154	21903802	Ballynoe House	Ballynoe, Ballingarry	Three-storey over basement country house, built c. 1770	
184	21904504	Coughlan's	Bohard, Dromcolihur	Thatched house built c. 1820	
193	21901801	Caheragh House	Caheragh, Glin	Two-storey over basement house, built c. 1800	

RPS Reg. No.	NIAH Reg. No.	Name	Location	Description	Photo
212	21904411	Cunningham's	Camas, Newcastle West	Single-storey thatched house, built c. 1800	
214	21904405	Cantogher Cottage	Cantogher, Ashford	House built c. 1900	
218	21903811	Glenbrook House	Cappanahane, Bruree	Two-storey over basement country house, built c. 1800	
248	None	Boyce's Thatched House	Castletown, Castletown Conyers	Thatched building	
249	21903804	Castletown Conyers	Castletown, Castletown Conyers	Two-storey with dormer attic country house, built c. 1710	
250	None	Castletown Conyers	Castletown, Castletown Conyers	Medieval site	






RPS Reg. No.	NIAH Reg. No.	Name	Location	Description	Photo
251	None	Castletown Castle	Castletown, Castletown Conyers	Medieval site	
252	None	O'Connor's	Clash North, Athea	Country house - vernacular	
259	21903706	Roman Catholic Church	Cloncagh, Ballingarry	Roman Catholic church, dated 1840	
260	21903707	Carnegie Library	Cloncagh	Civic structure, dated 1917	
261	21903708	Baggott's	Cloncagh, Ballingarry	Thatched building, built c. 1840	
262	None	Cloncagh Church	Cloncagh, Ballingarry	Medieval site within an early Christian enclosure (in ruins)	No image available

RPS Reg. No.	NIAH Reg. No.	Name	Location	Description	Photo
268	None	Mr. Foley's Kiln	Clonoughter, Glin	Lime kiln	
273	21904503	Broken Bridge	Cloonpasteen, Tulligmacthommas, Kilmeedy	Bridge built c. 1820	
325	21904607	Parker's	Drewscourt East, Ballyagran	Thatched building, built c. 1800	
350	21904302	Goulburn Bridge	Dromtrasna (Hartnett), Templeglentan	Single-span road bridge, built c. 1831	
351	None	Mr. O'Donoghue's Kiln	Drumrisk, Glin	Lime kiln	
352	None	Mr. Mulvihill's Kiln	Drumrisk, Glin	Lime kiln	
357	None	Foxe - O'Sullivan's	Durraclogh, Ballingarry	Thatched building	No photo available



RPS Reg. No.	NIAH Reg. No.	Name	Location	Description	Photo
370	None	School	Feohanagh Td., Feohanagh	School house	
392	21903504	None	Garryduff, Newcastle West	Railway bridge built c. 1880	
394	21903507	None	Garryduff, Newcastle West	Triple-span castiron girder bridge, built c. 1880	
400	None	Church	Glebe, Monagea	Medieval site (in ruins)	No photo available
402	None	Mr. Kinnane's Kiln	Glenagragara, Glin	Lime kiln	
403	None	Mr. Scanlon's Kiln	Glenagragara, Glin	Lime kiln	

RPS Reg. No.	NIAH Reg. No.	Name	Location	Description	Photo
405	None	Glenastar House	Glenastar, Ardagh	Country house	
408	21905301	Glenduff Castle	Glenduff, Broadford	Two-storey country house, built c. 1830	
410	None	Lime Kiln	Glengorth South	Vernacular industrial structure	
411	21904403	Mullane's	Glenmore East, Strand	Thatched cottage built c. 1860	
412	None	Strand Church	Glenmore East, Strand	Medieval site - church	






RPS Reg. No.	NIAH Reg. No.	Name	Location	Description	Photo
419	None	O'Connell's Thatched House	Glensharrold, Carrigkerry	Thatched building	
422	None	Glenquin Castle	Glenquin, Killeedy	Medieval site	
424	21902804	Church	Glenville, Ardagh	Church of Ireland, built 1825	
425	21902805	Massy Mausoleum	Glenville, Ardagh	Grecian styled gable-fronted mausoleum, erected c. 1860	
426	21902806	Smith-O'Brien Mausoleum	Glenville, Ardagh	Hiberno Romanesque style mausoleum, erected in 1865	

RPS Reg. No.	NIAH Reg. No.	Name	Location	Description	Photo
427	None	None	Glenville	Vernacular house	
428	21902807	Glenville House	Glenville, Ardagh	Two-storey country house, dated 1803	
429	21903719	Glenwilliam Castle	Glenwilliam, Ballingarry	Country house, built in 1796	
436	21904407	None	Gortnaclohy, Ashford	Schoolhouse - former girls' national school, built in 1931	
437	21904408	Roman Catholic Church	Gortnaclohy, Ashford	Roman Catholic Church dated 1835	
440	21903402	Timmes's	Gortnagross, Athea	Thatched vernacular house, built c. 1860	

RPS Reg. No.	NIAH Reg. No.	Name	Location	Description	Photo
443	21904512	Bresirah's	Gortroe, Castletown	Thatched house built c. 1800	
459	None	Hernsbrook	Hernsbrook, Broadford	Coach houses and stables	
460	None	Watt's Thatched House	Highmount, Feenagh	Thatched house, built c. 1840	
461	21904516	O'Gorman's Thatched House	Highmount, Feenagh	Single-storey thatched house, built c. 1750	
481	None	Kilfergus Church	Kilfergus, Glin	Medieval site	
482	None	Mr. O'Keefe's Kiln	Kilfergus, Glin	Lime kiln	






RPS Reg. No.	NIAH Reg. No.	Name	Location	Description	Photo
488	21903709	Power's	Kilgolban, Ballingarry	Thatched building, built c. 1800	
489	21905101	Wellesley Bridge	Kilkinlea Lower, Abbeyfeale	Bridge built c. 1830	
490	None	Mr. Stack's Kiln	Killacolla, Glin	Lime Kiln	No image available
492	None	Killeedy Church	Killeedy North, Killeedy	Medieval site	
493	None	Killeedy Castle	Killeedy North, Killeedy	Medieval site	
504	21904513	Kilmurry House	Kilmurry (Lane), Feenagh	Country house built c. 1820	






RPS Reg. No.	NIAH Reg. No.	Name	Location	Description	Photo
505	None	O'Connell's Thatched House	Kilmurry (Lane)	Thatched building	
517	None	Mr. Hanrahan's Kiln	Kinnard, Glin	Lime kiln	No photo available
518	None	Mr. Cregan's Kiln	Kinnard, Glin	Lime kiln	No photo available
520	21903616	Knockaderry House	Knockaderry, Newcastle West	Country house built c. 1780	
525	21904201	Fitzgerald's	Knockasna, Abbeyfeale	Country house - vernacular built c. 1800	
571	None	Castle Mahon	Mahoonagh More, Newcastle West	Country house - vernacular	
573	None	Mahoonagh Church	Mahoonagh, Newcastle West	Medieval site	




RPS Reg. No.	NIAH Reg. No.	Name	Location	Description	Photo
598	None	Colbert Birthplace	Monleana, Newcastle West	Country house - vernacular	
606	21905205	Mountcollins Bridge	Mount Collins	Bridge, built c. 1870	
639	None	Port/ Purt Castle Abbeyfeale	Port, Abbeyfeale	Medieval site	
646	21904414	Hayes's	Raheenagh, Ballagh	Single-storey thatched house, built c. 1800	
647	21904412	St. Ita's Roman Catholic Church	Raheenagh, Ballagh	Roman Catholic Church built c. 1865	











RPS Reg. No.	NIAH Reg. No.	Name	Location	Description	Photo
653	21903703	Rathfreedy House	Rathfreedy, Newcastle West	Two-storey former country house, built c. 1860	 A photograph of a large, two-story stone house with multiple chimneys and a dark roof, situated on a grassy area with a paved driveway in the foreground.
695	21903605	Moloneys	Shangarry, Newcastle West	Detached five-bay single-storey thatched house, built c. 1800	 A photograph of a single-story thatched house with a white facade, surrounded by greenery and trees.
704	21905404	Springfield Castle	Springfield, Dromcolliher	Gothic Revival style country house with courtyard complex, c. 1740	 A photograph of a large, Gothic Revival style stone building with multiple spires and a courtyard area in front.
713	21903711	Manning's	Teernahilla, Ballingarry	Thatched house built c. 1820	 A photograph of a small, single-story thatched house with a white facade, situated in a grassy field.
727	None	Mr. Costello's 1st Kiln	Tooraree Lower, Glin	Lime kiln	 A photograph of a stone structure, likely a lime kiln, built with rough-hewn stones and partially covered with vegetation.

RPS Reg. No.	NIAH Reg. No.	Name	Location	Description	Photo
728	None	Mr. Costello's 2nd Kiln	Tooraree Lower, Glin	Lime kiln	
729	None	Mr. Sheehy's Kiln	Tooraree Lower, Glin	Lime kiln	
730	None	Mr. Culhane's Kiln	Tooraree Lower, Glin	Lime kiln	
731	None	Mr. White's Kiln	Tooraree Upper, Glin	Lime kiln	
732	None	Mr. Geoghegan's Kiln	Tooraree Upper, Glin	Lime kiln	

RPS Reg. No.	NIAH Reg. No.	Name	Location	Description	Photo
736	None	Devon Road Station	Tulligoline South	Railway Station	
738	None	Ruddle's	Tullyleague, Glin	Country house	
739	None	Mr. Storan's Kiln	Tullyleague, Glin	Lime kiln	
740	None	Mr. Cregan's Kiln	Tullyleague, Glin	Lime kiln	
742	None	Mr. Culhane's Kiln	Tullyleague, Glin	Lime kiln	

RPS Reg. No.	NIAH Reg. No.	Name	Location	Description	Photo
958	21834001	None	Athea Upper	Monument, dated 1863	
1173	21904509	Irwin's	Feenagh	Dwelling built c. 1800	
1231	None	None	Ballynamuddagh/ Glin Demesne	Sea wall	
1232	21830003	Glin Castle	Glin Demesne	Detached eight-bay three-storey country house, built c. 1790	
1233	21901705	Gate lodge	Glin Demesne	Former gate lodge, built c. 1820	

RPS Reg. No.	NIAH Reg. No.	Name	Location	Description	Photo
1234	21830001	Lodge	Glin Demesne	Bathing lodge, built c. 1825	
1236	Associated with 21830003	Unknown	Glin Demesne	Demesne wall, includes ha-ha	
1237	Associated with 21830003	Unknown	Glin Demesne	Hermitage - demesne feature	
1418	None	Gilbourne's	Kilmeedy	Public house	
1419	21903713	Aras Ide	Kilmeedy	Two-storey former house, built c. 1840 now community centre	

RPS Reg. No.	NIAH Reg. No.	Name	Location	Description	Photo
1420	None	Church	Pallas Td., Kilmeedy	Urban structure - Church of Ireland (in Ruins)	
1421	None	Mausoleum	Pallas, Klmeedy	Hamo de Massy Mausoleum	
1699	None	Ballynoe Castle	Ballynoe, Bruree	Medieval structure	
1700	None	Ballyagran Cottage	Ballyagran	Dwelling built c. 1840	