








**LEGEND**

-  Existing Cycleways/  
Walkways
-  Proposed Cycle way/  
Walkways
-  Indicative Link Roads
-  City & Environs Boundary
-  LNDR Indicative Link  
Corridor
-  Indicative Park &  
Ride Locations
-  Indicative Link

DATE: November '21      Draw. No.: CDP-V2-03

OSI LICENCE No.: © Ordnance Survey Ireland. All rights reserved.  
Licence No. 2017/09/CDMA/Limerick City & County Council