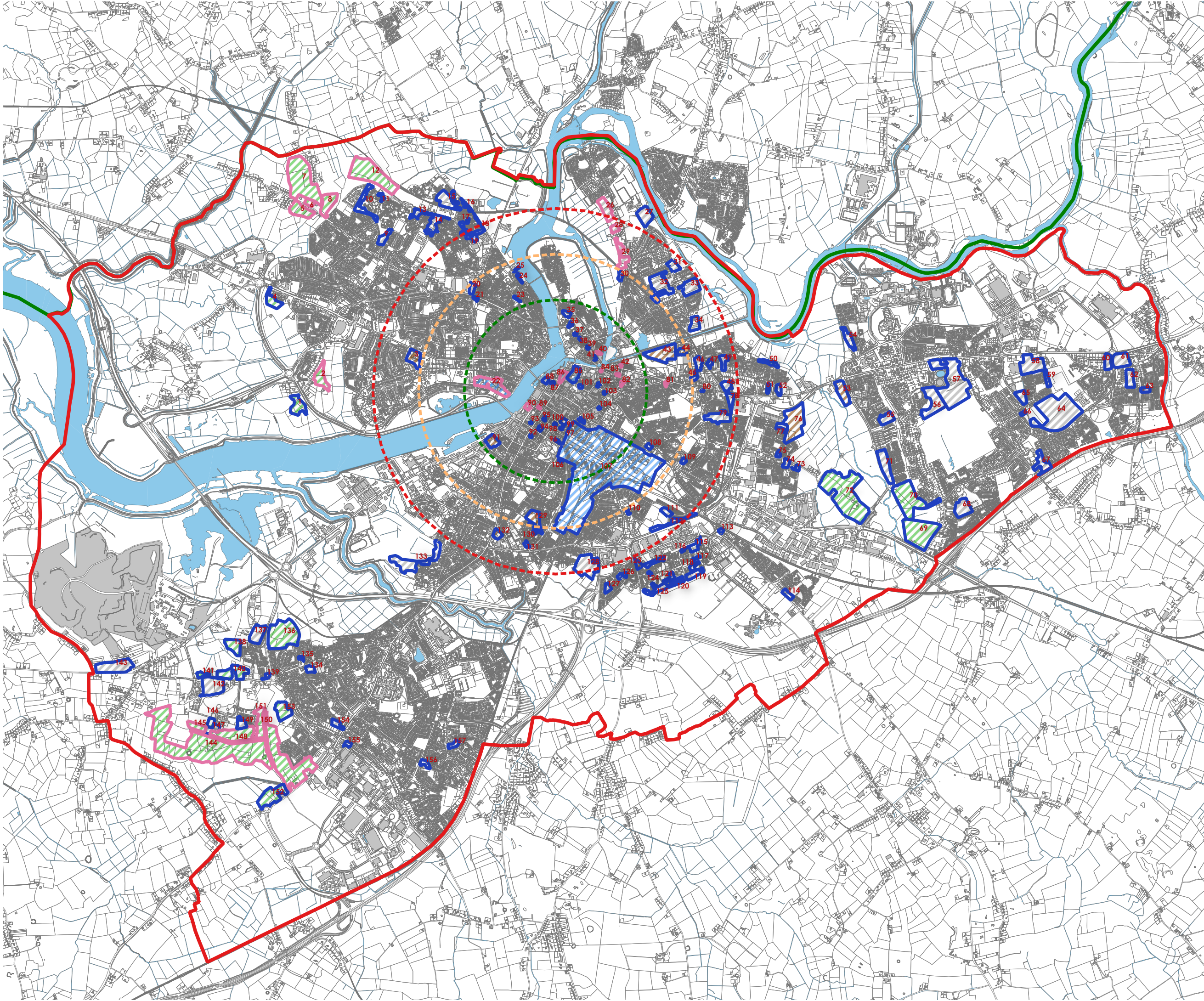











**Draft Limerick
Development Plan
2022 -2028**

Residential Settlement Capacity Audit



LEGEND

-  Residential Settlement Capacity Audit Tier 1
-  Residential Settlement Capacity Audit Tier 2
-  Greenfield Site
-  Brownfield Site
-  Consolidation Site (Brownfield)
-  Infill Site
-  1km from City Center
-  1.5km from City Center
-  2km from City Center

DATE: November '21 | Draw No.: CDP-V2-04

OSI LICENCE No.: © Ordnance Survey Ireland. All rights reserved.
Licence No. 2017/09/CDMA/Limerick City & County Council