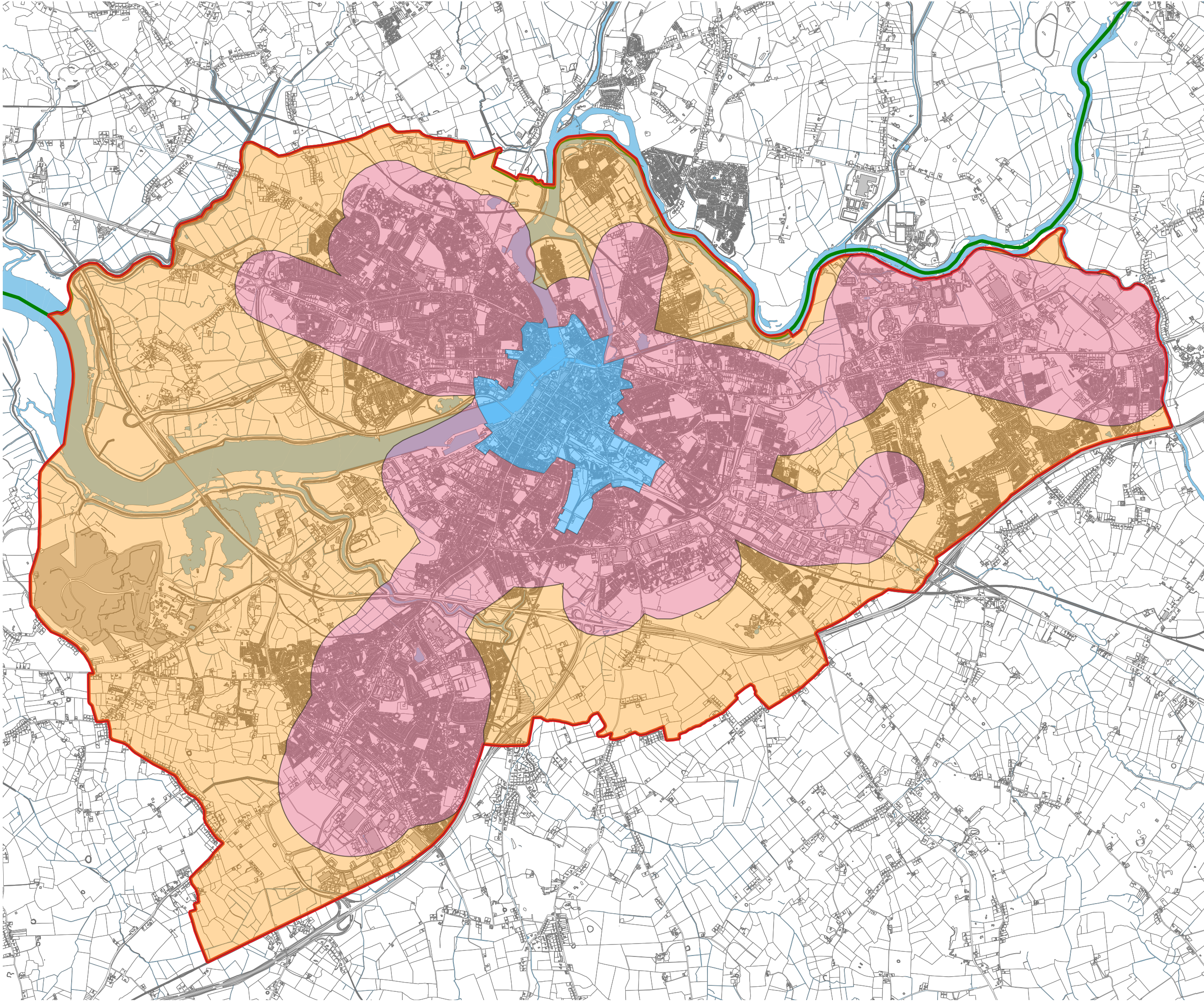





**Draft Limerick  
Development Plan  
2022 -2028**

**Density Map**



**LEGEND**

-  100+ Density
-  35+ Density
-  45+ Density

DATE: November '21 | Title No.: CDP-C2-DM

OSI LICENCE No.: © Ordnance Survey Ireland. All rights reserved.  
Licence No. 2017/09/CDMA/Limerick City & County Council