

DRAFT LIMERICK DEVELOPMENT PLAN 2022-2028

Volume 3D

Proposed Record of Protected Structures
Cappamore/Kilmallock Municipal District

June 2021

Contents

1.0 Introduction to the Record of Protected Structures (RPS)2

2.0 Record of Protected Structures Cappamore Kilmallock Municipal District.....3

1.0 Introduction to the Record of Protected Structures (RPS)

Limerick City & County Council is obliged to compile and maintain a Record of Protected Structures (RPS) under the provisions of the Planning and Development Act 2000 (as amended).

A Protected Structure, unless otherwise stated, includes the interior of the structure, the land lying within the curtilage of the structure, and other structures lying within that curtilage and their interiors. The protection also extends to boundary treatments. The proposed RPS contained within Draft Limerick Development Plan 2022 - 2028 Plan represents a varied cross section of the built heritage of Limerick. The RPS is a dynamic record, subject to revision and addition. Sometimes, ambiguities in the address and name of the buildings can make it unclear whether a structure is included on the RPS. Where there is uncertainty you should contact the Conservation Officer.





The Department of Culture, Heritage and the Gaeltacht is responsible for carrying out surveys of the architectural heritage on a county-by-county basis. Following the publication of the NIAH for Limerick City and County, and any subsequent Ministerial recommendations, the Council will consider further amendments to the Record of Protected Structures. The NIAH survey may be consulted online at buildingsofireland.ie

There are 511 structures listed as Protected Structures in the Cappamore Kilmallock Municipal District. The NIAH recommends an additional 275 structures to be listed on the Record of Protected Structures. The Council will seek to assess and add these structures if appropriate within the lifetime of this plan.





Useful resources when undertaking works on Protected Structures and within their curtilage can be found the planning leaflets series available on-line on opr.ie, the Department of Housing, Local Government and Heritage Advice Series on buildingsofireland.ie, and the advice and guidance on traditional building skills on heritagecouncil.ie For objectives in relation to Protected Structures and NIAH recommended structures refer to Section 5.5.2 Architectural Heritage in Chapter 5 Environment and Heritage, Volume 1 Written Statement, and for guidance on works refer to Section 11.10.2 Architectural Heritage – Protected Structures in Chapter 11 Development Management Standards, Volume 1 Written Statement.





2.0 Record of Protected Structures Cappamore Kilmallock Municipal District





RPS Reg No.	NIAH Reg No.	Building Name	Address	description	Photo
1	21901425	Abington Church	Abington, Murroe	Church of Ireland	 A photograph of a stone church with a prominent square tower and a gabled roof, surrounded by trees.
2	21901427	Abbey Owney	Abington, Murroe	Medieval Site- Remains of Cistercian Foundation	 A photograph of the ruins of a stone building, likely a medieval site, with overgrown vegetation.
3	21901423	Mausoleum	Abington, Murroe	Mausoleum	 A photograph of a stone building with a gabled roof and a central arched entrance, situated in a cemetery.
4	21901428	Bridge	Abington/Dromelia gh, Murroe	Stone bridge with 6 arches	 A photograph of a stone bridge with six arches spanning a river.





RPS Reg No.	NIAH Reg No.	Building Name	Address	description	Photo
5	None	Bridge	Abington/Rath, Murroe	Stone bridge with 3 arches	
10	21905709	Massey Lodge	Anglesborough	Country House with	
11	21905707	Ballymahony Bridge	Anglesborough/Bal lyfauskeen, Anglesborough	Bridge	
12	Record of Monument and Places	Annagh Church	Annagh, Lisnagry	Medieval Site	





RPS Reg No.	NIAH Reg No.	Building Name	Address	description	Photo
13	NONE	'Cooke's'	Annagh, Lisnagry	Thatched Dwelling	
14	21900629	Annagh Bridge	Annagh, Lisnagry	Bridge	
16	NONE	'McCabe's'	Annagh, Galbally	Thatched Dwelling	
20	21905001	Hanrahan's Thatched House	Ardnamoher, Galbally	Thatched Building	





RPS Reg No.	NIAH Reg No.	Building Name	Address	description	Photo
23	21813062	Ash Hill Towers	Ash Hill, Kilmallock	Country House	
24	Record of Monument and Places	Not named	Ash Hill, Kilmallock	Country House Feature	
25	21900639	Ashroe	Ashroe, Murroe	Country House	
26	2100638	Clare Bridge	Ashroe, Murroe	Bridge	





RPS Reg No.	NIAH Reg No.	Building Name	Address	description	Photo
28	21903903	Athlacca Bridge	Athlacca North-Coolboy-Rathcannon, Bruff	Bridge	
29	NONE	Glebe House	Athlacca South, Bruff	Country House	
30	21903906	Kilbroney Church	Athlacca South, Bruff	Medieval Site	
34	21904002	Baggotstown House	Baggotstown, Bruff	Country House	





RPS Reg No.	NIAH Reg No.	Building Name	Address	description	Photo
36	NONE	'Moloney's'	Ballinanima (Darcy), Kilfinnane	Thatched Dwelling	
37	NONE	'Herbert's'	Ballincrana, Kilmallock	Thatched Dwelling	
38	NONE	'Carroll's'	Ballincarroona, Effin	Thatched Dwelling	
39	21903914	'O'Neill's'	Ballinculloo, Athlacca, Bruff	Thatched Building	




RPS Reg No.	NIAH Reg No.	Building Name	Address	description	Photo
41	2190411	'Lynch's'	Balline, Kilmallock	Thatched Dwelling	
43	21904805	St.Mary's R.C.Church	Ballingaddy North, Kilmallock	Roman Catholic Church	
44	21904806	Ballingaddy Church	Ballingaddy North, Kilmallock	Medieval Site	
48	21904906	St.Patrick's Catholic Ch.	Ballingarry, Garryspillane	Roman Catholic Church	





RPS Reg No.	NIAH Reg No.	Building Name	Address	description	Photo
53	NONE	Summer Ville	Ballinstone North	Country House and Gate Lodge	
59	NONE	'The Rambling House'	Cush, Ballinvreena, Kilfinnane	Thatched Building	
66	NONE	Ballybrood House	Ballybrood, Caherline	Country House	
92	21903815	'O'Shea's'	Ballyfookeen, Rockhill, Bruree	Thatched Building	





RPS Reg No.	NIAH Reg No.	Building Name	Address	description	Photo
93	21903816	'Murray's'	Ballyfookeen, Rockhill, Bruree	Thatched Building	
94	21903818	St.Munchin's R.C.Church	Ballyfookeen, Rockhill, Bruree	Roman Catholic Church	
98	Record of Monument and Places	Ballygrennan Castle	Ballygrennan, Bruff	17th Century House	
99	21903816	St.Mary's R.C.Church	Ballygrennan, Bulgaden	Roman Catholic Church	

RPS Reg No.	NIAH Reg No.	Building Name	Address	description	Photo
110	21904106	[Knockcarron] School	Ballylooby, Knocklong	Industrial & Institutional-School	
111	NONE	Castle Jane Bridge	Ballylooby/Ryves Castle/Scarteen/Lackelly East	Bridge	
114	21902436	'Kennedy's House'	Brackyle, Oola	Thatched Dwelling	
120	21905504	'Fennessy's'	Ballymacshaneboy, Kilmallock	Thatched Building	




RPS Reg No.	NIAH Reg No.	Building Name	Address	description	Photo
135	NONE	'Costello's'	Ballynagoul, Kilmallock	Vernacular farmhouse, associated farmyard and outbuildings	
137	NONE	Ballynahinch House	Ballynahinch, Kilfinnane	Country House	
138	21904816	Ballynahinch Bridge	Ballynahinch, Kilfinnane	Bridge	
139	Record of Monument and Places	Castle (in Ruins)	Ballynahinch, Kilfinnane	17th Century House	




RPS Reg No.	NIAH Reg No.	Building Name	Address	description	Photo
141	NONE	Ballynamona House	Ballynamona, Hospital	Country House	
142	NONE	Ballynamona Bridge	Ballynamona, Hospital	Bridge	
143	Record of Monument and Places	Ballynamona Church, (in Ruins)	Ballynamona, Hospital	Medieval Site	No photo
144	NONE	'Treacy's'	Ballynamona, Bulgaden	Thatched Dwelling	




RPS Reg No.	NIAH Reg No.	Building Name	Address	description	Photo
147	21903916	Ballynamuddagh House	Ballynamuddagh, Athlacca	Vernacular Country House, associated farmyard and outbuildings	
152	21903318	St. Brigid's Catholic Ch.	Ballyneety North, Oola	Roman Catholic Church	
156	21812023	'McCarthy's'	Ballyroe Lower, Kilfinnane	Thatched Building	
160	NONE	'Cotter's'	Ballyteigue Upper, Rockhill	Thatched Building	





RPS Reg No.	NIAH Reg No.	Building Name	Address	description	Photo
164	21901416	Barringtonsbridge	Ballyvarra Wood- Clonkeen, Lisnagry	Bridge	
165	NONE	Ballyvorheen House	Ballyvorheen, Cappamore	Country House	
166	21902318	Ballyvorneen House	Ballyvorneen, Caherconlish	Country House	
167	21902317	Not named	Ballyvorneen, Caherconlish	Country House features	




RPS Reg No.	NIAH Reg No.	Building Name	Address	description	Photo
171	21904005	'Gobbin's'	Baunageeragh, Bulgaden	Thatched Building	
180	21901524	Bilboa Court	Bilboa, Cappamore	17th Century House	
181	21901523	Bilboa Bridge	Bilboa-Cooga Upper-Cooga Lower, Cappamore	Bridge	
182	21901520	Blackboy Bridge	Bilboa-Darkisland, Cappamore	Bridge	

RPS Reg No.	NIAH Reg No.	Building Name	Address	description	Photo
185	NONE	'O'Meara's'	Boher, Pallasgreen	Thatched Building	No photo
187	NONE	'Herbert's'	Breesheen South, Kilmallock	Thatched Building	
188	Record of Monument and Places	Brittas Castle (in Ruins)	Brittas, Boher	Medieval Site	
190	21904008	Creamery	Bulgaden, Kilmallock	Industrial and Institutional	





RPS Reg No.	NIAH Reg No.	Building Name	Address	description	Photo
191	NONE	'Gubbin's'	Bulgaden, Kilmallock	Thatched Building	
192	Record of Monument and Places	Bulgaden Castle (in Ruins)	Bulgaden Eady, Kilmallock.	Medieval Site	
196	NONE	'McCarthy's'	Caherconney, Herberstown	Country House- Vernacular	

RPS Reg No.	NIAH Reg No.	Building Name	Address	description	Photo
197	NONE	'Ryan's'	Caherconey, Herberstown	Thatched Building	
198	Record of Monument and Places	Caherconey Church	Caherconey, Herberstown	Medieval Site	No photo
199	21903218	Croker Mausoleum	Caherconey, Herberstown	Mausoleum	
200	21902312	Caherelly Castle	Caherelly West, Grange	Country House	





RPS Reg No.	NIAH Reg No.	Building Name	Address	description	Photo
201	Record of Monument and Places	Caherelly Church	Caherelly West, Grange	Medieval Site	
202	Record of Monument and Places	Caherelly Castle	Caherelly West, Grange	Medieval Site	
203	NONE	School	Caherline, Caherconlish	Institutional-National School	
210	21903122	Cahir-Guillamore	Cahirguillamore Bruff	17th century house	




RPS Reg No.	NIAH Reg No.	Building Name	Address	description	Photo
213	21903127	Camas House	Camas South, Bruff	Country House features	
219	21815014	Lodge	Cappercullen	Country House Feature	
221	NONE	Castletown Church	Carrig Beg, Doon	Medieval Site	No photo
222	Record of Monument and Places	Carrigoreely Castle	Carrigarreely, Caherconlish	17th Century House	





RPS Reg No.	NIAH Reg No.	Building Name	Address	description	Photo
229	NONE	'Leonard's'	Castle-erkin North, Pallasgreen.	Thatched Building	
230	21901446	'Mulcahy's'	Castle-erkin South, Pallasgreen.	Thatched Building	
231	21901517	Castle Garde	Castlegarde, Cappamore	Country House	
235	21905607	Clonodfoy/Castle Oliver	Castleoliver- Raheeroe	Country House	





RPS Reg No.	NIAH Reg No.	Building Name	Address	description	Photo
236	21905608	Lodge	Castleoliver, Ardpatrick	Country House Feature	
237	21905610	Lodge (Not named)	Castleoliver, Ardpatrick	Country House Feature	
238	21905615	Oliver's Folly	Castleoliver, Ardpatrick	Estate feature- Eyecatcher	
239	Associated with 21905608 Castle Oliver	NONE	Castleoliver, Ardpatrick	Estate feature- Tunnel	





RPS Reg No.	NIAH Reg No.	Building Name	Address	description	Photo
240	21905609	Castle Oliver Farm	Castleoliver, Ardpatrick	Estate Feature- Home Farm	
241	Record of Monument and Places	Coill-beithne Castle (in Ruins)	Castlequarter, Kilbehenny	Medieval Site	
254	Record of Monument and Places	Pallas Green (old)	Cloghaderreen, Old Pallas	Medieval Site	
263	21901420	Barringtonsbridge House	Clonkeen (Barrington), Lisnagry	Country House	





RPS Reg No.	NIAH Reg No.	Building Name	Address	description	Photo
264	Record of Monument and Places	Clonkeen Church	Clonkeen (Barrington), Lisnagry	Medieval Site	
276	Record of Monument and Places	Coonagh Castle	Coolbaun, Pallasgreen	Medieval Site	
280	NONE	'Luddy's'	Coolboy, Kilbehenny	Country House- Vernacular	
282	21903908	Cooleen House	Cooleen, Athlacca	Country House	





RPS Reg No.	NIAH Reg No.	Building Name	Address	description	Photo
283	Record of Monument and Places	Temple Coleman Ch.	Cooleen, Athlacca	Medieval Site	No photo
287	21902418	Halfway House	Corelish East, Pallasgreen	Country House	
302	NONE	'O'Donoghue's'	Curraghroche, Galbally	Thatched Building	
308	21900801	Gowlagh Bridge	Curraghafail	Bridge	





RPS Reg No.	NIAH Reg No.	Building Name	Address	description	Photo
309	21900803	Commaun Bridge	Curraghafoil- Curraghakimikeen	Bridge	
310	NONE	Fraher's Thatched House	Curraghkilbran, Galbally	Thatched Building	
311	21905705	Darragh House	Darragh More, Darragh, Kilfinnane	Country House and associated Coach Houses, Stables	
312	Record of Monument and Places	Darragh Church	Darragh More, Kilfinnane	Medieval Site	





RPS Reg No.	NIAH Reg No.	Building Name	Address	description	Photo
314	21903312	Derk	Derk, Pallasgreen	Country House	
323	21902313	'Stanley's'	Doonvullen Lower, Caherconlish	Thatched Building	
326	NONE	'O'Malley's'	Dromalta, Cappamore	Thatched Building	
328	21902401	"Dromkeen House"	Dromkeen North	Country House	





RPS Reg No.	NIAH Reg No.	Building Name	Address	description	Photo
329	NONE	Dromkeen Station	DrombaneMountsion	Railway Station	
330	NONE	Dromkeen Bridge	DrombaneMountsion- Pallasbeg, Dromkeen	Bridge	
335	21901429	Abington House	Dromeliagh, Murroe	Country House- two storey with fine pedimented gateway	
336	NONE	'Tierney's'	Dromin North, Athlacca	Thatched Building	





RPS Reg No.	NIAH Reg No.	Building Name	Address	description	Photo
337	Record of Monument and Places	Fair Green	Dromin North, Athlacca	Fair Green	
338	NONE	Holy Trinity R.C. Ch	Dromin South, Athlacca	Roman Catholic Church	
339	Record of Monument and Places	Dromin Church (in R.)	Dromin South, Athlacca	Medieval Site	
341	21902401	Dromkeen House	Dromkeen North, Dromkeen	Country House	





RPS Reg No.	NIAH Reg No.	Building Name	Address	description	Photo
342	NONE	Lodge	Dromkeen North, Dromkeen	Country House feature	
343	NONE	Not named	Dromkeen North, Dromkeen	Feature in grounds of Country House	
344	21902404	Coolgrean House	Dromkeen South, Dromkeen	Country House	
345	21902447	Church	Dromkeen South, Dromkeen	Church of Ireland	





RPS Reg No.	NIAH Reg No.	Building Name	Address	description	Photo
346	21902407	Dromkeen Catholic Ch.	Dromkeen South, Dromkeen	Roman Catholic Church	
347	NONE	'Hanratty's Thatched House'	Dromkeen South, Dromkeen	Thatched Dwelling	
356	21904909	Not named	Duntryleague, Garryspillane	Mausoleum (unnamed)	
359	NONE	'Murphy's'	Effin, Kilmallock	Thatched Building	





RPS Reg No.	NIAH Reg No.	Building Name	Address	description	Photo
366	Record of Monument and Places	Fantstown Castle	Fantstown, Kilmallock	Medieval Site	
367	21901424	Castle Comfort	Farnane, Murroe	Former R.C. Presbytery	
368	21901528	'O'Brien's'	FarnaneFranklin, Cappamore	Thatched Building	
375	21904807	'O'Grady's'	Flemingstown, Kilmallock	Thatched Building	





RPS Reg No.	NIAH Reg No.	Building Name	Address	description	Photo
377	21904610	Fort House	Fort Middle, Colmanswell	Country House	
378	21904611	Colmanswell Catholic Church	Foxhall West	Roman Catholic Church	
384	21900704	Glenstal Castle	Garranbane, Murroe	Country House	
385	21900701	Lodge	Garranbane, Murroe	Country House Feature	





RPS Reg No.	NIAH Reg No.	Building Name	Address	description	Photo
386	Record of Monument and Places	Not named	Garranbane, Murroe	Bridge	
387	NONE	Not named	Garranbane, Murroe	Country House Feature	
388	21900701	Not named	Garranbane, Murroe	Abbey Building	
389	Associated with 21900701 above	Not named	Garranbane, Murroe	Abbey Building	




RPS Reg No.	NIAH Reg No.	Building Name	Address	description	Photo
391	NONE	Bruree House	Garroose, Bruree		
395	21804006	Lonergan's thatched house	Garryheakin, Oola	Thatched Building	
404	NONE	Glenanair Bridge	Glenanair East/Glenanair West	Bridge	
416	21905618	'Walsh's'	Glenosheen, Ardpatrick	Thatched Building	





RPS Reg No.	NIAH Reg No.	Building Name	Address	description	Photo
417	NONE	NONE	Glenosheen, Ardpatrick	Semi-detached 11/2 storey dwelling	
418	21905613	worker's cottage, built c. 1845	Glenosheen, Ardpatrick	Semi-detached 11/2 storey dwelling	
420	NONE	NONE	Glenstal, Murroe	Semi-detached 11/2 storey dwelling	
421	NONE	NONE	Glenstal, Murroe	dwelling	




RPS Reg No.	NIAH Reg No.	Building Name	Address	description	Photo
430	NONE	Gormanstown Bridge	Gormanstown-Gormanstown (Grady), Elton	Bridge	
432	21901451	'Carmody's'	Gorteennaskagh, Brittas	Thatched Building	
434	21901450	'Bartley's'	Gorteennaskagh, Brittas	Thatched Building	
438	NONE	'Redfern's'	Gortnadromin, Pallasgreen	Thatched Building	





RPS Reg No.	NIAH Reg No.	Building Name	Address	description	Photo
442	NONE	'Fitzgerald's'	Gortnascarry, Cappamore	Thatched Building	
444	Record of Monument and Places	Colmanswell Church	Gortroe, Colmanswell	Medieval Site	
451	NONE	Loughgur House	Grange, Holy Cross	Country House	
452	21903206	R.C. Church	Grange, Holy Cross	Roman Catholic Church	




RPS Reg No.	NIAH Reg No.	Building Name	Address	description	Photo
453	Record of Monument and Places	Grange Castle	Grange, Holy Cross	Medieval Site	
454	21903212	Glebe House	Grange, Holycross	Country House	
455	21902305	Sixmile Bridge	Grange-Friarstown S.-Skool	Bridge	
462	21901414	Highpark House	Highpark, Ballysimon	Country House	




RPS Reg No.	NIAH Reg No.	Building Name	Address	description	Photo
463	21903909	Howardstown Bridge	Howardstown South, Athlacca	Bridge	 A stone bridge with two arches spanning a river.
464	NONE	Spa Well (Chalybeate) (Covered)	Inch St. Lawrence North	Chalybeate Spa Well	 A covered well surrounded by green grass.
467	NONE	Kilballyowen	Kilballyowen, Bruff	Country House Features	 A dirt path leading through a green field towards trees.
476	Record of Monument and Places	Kilcullane Church	Kilcullane, Holy Cross	Medieval Site	No photo





RPS Reg No.	NIAH Reg No.	Building Name	Address	description	Photo
484	21904019	Kilfrush	Kilfrush, Knocklong	Country House	
485	NONE	Lodge	Kilfrush, Knocklong	Country House feature	
486	NONE	'Kiely's'	Kilglass, Mitchellstown	Country House-Vernacular	
491	21904608	'Clifton's'	Killacolla, Ballyagran	Thatched Building	





RPS Reg No.	NIAH Reg No.	Building Name	Address	description	Photo
495	NONE	Hickey's Thatched House	Killinure, Brittas	Thatched Building	
511	21903303	St. Brigid's R.C. Church	Kilteely	Roman Catholic Church	
521	NONE	Knockainy Stud	Knockainy West, Hospital	Country House	
522	21903239	'Fitzgerald's'	Knockainy West, Hospital	Thatched Building	





RPS Reg No.	NIAH Reg No.	Building Name	Address	description	Photo
526	21902311	Caherelly Cottage	Knockcorragh, Grange	Country House	
529	21904028	Not named	Knocklong West, Knocklong	Roman Catholic Church	
530	Record of Monument and Places	O'Hurley's Castle	Knocklong East, Knocklong	Medieval Site	
532	NONE	'De Valera Cottage'	Knockmore, Bruree	Country House- Labourer's	





RPS Reg No.	NIAH Reg No.	Building Name	Address	description	Photo
533	NONE	Uregare Church	Knockuregare, Bruff	Medieval Site	No photo
540	NONE	Linfield House	Linfield, Pallasgreen	Country House	
557	NONE	Lombardstown House	Lombardstown, Caherline	Country House	
558	Record of Monuments and Places	Bruree Castle	Lotteragh Upper, Bruree	Medieval Site	





RPS Reg No.	NIAH Reg No.	Building Name	Address	description	Photo
559	Record of Monuments and Places	Glebe Castle	Lotteragh Lower, Bruree	Medieval Site	No photo
560	NONE	Bruree Creamery	Lotteragh Upper, Bruree	Industrial infrastructure	
561	21903207	Lake View	Lough Gur, Bruff	Country House	
562	21903210	'Pinschmidt's'	Lough Gur, Bruff	Thatched Building	





RPS Reg No.	NIAH Reg No.	Building Name	Address	description	Photo
563	Record of Monument and Places	Lough Gur Visitor Centre	Lough Gur, Bruff	Industrial and Institutional-Visitor Centre	 A photograph showing a modern visitor centre building with a thatched roof, situated in a lush green landscape with rolling hills and a body of water in the background.
564	21903209	Bourchiers Castle	Lough Gur, Bruff	Medieval Site	 A photograph of a stone castle wall overlooking a body of water, with a small structure visible on the right.
565	Record of Monument and Places	Black Castle	Lough Gur, Bruff	Medieval Site	 A photograph of a stone castle wall situated in a green field with trees in the background.
566	Record of Monument and Places	New Church	Lough Gur, Bruff	Medieval Site	 A photograph of a stone wall and a thatched-roof building, likely a church, situated in a grassy field.





RPS Reg No.	NIAH Reg No.	Building Name	Address	description	Photo
574	21817003	R.C. Church	Maonoola, Oola	Roman Catholic Church	
575	Record of Monument and Places	Maidstown Castle & Maidstone House	Maidstown, Kilmallock	Medieval Site	
576	NONE	Church	Martinstown, Kilmallock	Roman Catholic Church	
582	21904003	Milltown House	Milltown, Bruff	Country House	

RPS Reg No.	NIAH Reg No.	Building Name	Address	description	Photo
583	NONE	Ryan's Thatched House	Mitchelstowndown North, Knocklong	Thatched Building	
600	NONE	'Peterson's'	Moohane, Lough Gur	Thatched Building	
601	NONE	Moorestown Farm	Moorestown, Kilfinnane	Gateway	
603	NONE	NONE	Moroewood, Murroe	Single storey dwelling	





RPS Reg No.	NIAH Reg No.	Building Name	Address	description	Photo
604	21905605	Mortlestown House	Mortlestown, Ardpatrick	Country House	
605	Record of Monument and Places	Kilduff Castle	Mountcatherine, Pallasgreen	Gabled Towerhouse & 17th Century House	
607	NONE	Mount Coote	Mountcoote	Country House	
611	21902417	Mountsion House	Mountsion, Pallasgreen	Country House	




RPS Reg No.	NIAH Reg No.	Building Name	Address	description	Photo
615	21902429	Rectory or Pallas Glebe	Moymore, Pallasgreen	Country House	
630	NONE	'Leahy's'	Newtown, Elton	Thatched Building	
631	NONE	R.C.. Church	Nicker	Roman Catholic Church	
633	NONE	'Foley's'	Oldtown (Ryan), Hospital	Thatched Building	





RPS Reg No.	NIAH Reg No.	Building Name	Address	description	Photo
635	Record of Monument and Places	Mausoleum	Pallas, Old Pallas	Scott Mausoleum	
636	Record of Monument and Places	Pallas Green (old)	Pallas, Old Pallas	Medieval Site	
638	21903216	R.C. Church	Patrickswell, Holy Cross	Roman Catholic Church	
640	NONE	'Vaughan's'	Portanes, Kilmallock	Thatched Building	


RPS Reg No.	NIAH Reg No.	Building Name	Address	description	Photo
641	21901511	Portnard House	Portnard	Country House	
648	NONE	'Murphy's'	Rathanny, Hospital	Thatched Building	
650	NONE	Rathcannon Castle	Rathcannon, Athlacca	17th Century House	
652	NONE	Rathcannon House	Rathcannon, Athlacca	Country House	





RPS Reg No.	NIAH Reg No.	Building Name	Address	description	Photo
659	21902308	'Daly's	Rawleystown, Herbertstown	Thatched Building	
660	NONE	Rawleystown Court	Rawleystown, Herbertstown	17th Century House	
661	21903919	'Scanlan's'	Raymondstown, Bruff	Thatched Building	
669	21903123	Rockbarton House	Rockbarton, Holy Cross	Country House	





RPS Reg No.	NIAH Reg No.	Building Name	Address	description	Photo
670	21903124	Rockbarton House	Rockbarton, Holy Cross	Country House Stables	
671	NONE	R.C. Church	Rockfarm, Caherline	Roman Catholic Church	
672	21902320	NONE	Rockfarm, Caherline	Public House	
679	21904105	Lodge	Ryves Castle, Knocklong	Estate Feature-Gate Lodge A	


RPS Reg No.	NIAH Reg No.	Building Name	Address	description	Photo
680	21904102	Lodge	Ryves Castle, Knocklong	Estate Feature- Gate Lodge B	
681	21904104	Ryves Castle	Ryves Castle, Knocklong	Estate Features- hard landscaping	
682	21904103	Ryves Mausoleum	Ryves Castle, Knocklong	Mausoleum & Obelisk	
683	21901440	"Pa McGrath's"	Sandylane, Boher	Thatched Building	





RPS Reg No.	NIAH Reg No.	Building Name	Address	description	Photo
684	21901441	"M. O'Neill's"	Sandylane, Boher	Thatched Building	
685	NONE	Unknown	Sandylane, Boher	Thatched Building	
686	21901437	St. Patricks R.C. Church	Sandylane, Boher	Roman Catholic Church	
687	NONE	Not named	Sandylane, Boher	Former Coach House	





RPS Reg No.	NIAH Reg No.	Building Name	Address	description	Photo
691	21904101	Scarteen House	Scarteen, Knocklong.	Country House	
692	NONE	'Heaphy's''	Scarteen, Knocklong.	Thatched Building	
693	21817009	'Ryan's'	Shanaclogh East, Oola	Thatched Building	
703	21905702	Our Lady of Mercy Cath. Ch.	Spittle, Glenroe	Roman Catholic Church	





RPS Reg No.	NIAH Reg No.	Building Name	Address	description	Photo
705	21901413	R.C. Church	Srahane, Ballysimon	Roman Catholic Church	
709	NONE	Lodge	Sunville, Pallasgreen	Country House Feature	
710	NONE	NONE	Sunville Upper, Ardpatrick	Country House Feature	
711	21903915	'Cotter's'	Tankardstown North, Kilmallock	Thatched Building	




RPS Reg No.	NIAH Reg No.	Building Name	Address	description	Photo
712	Record of Monument and Places	Tankardstown Church	Tankardstown South, Kilmallock	Medieval Site	
715	NONE	Boskill House	Templemichael, Caherconlish	Country House Feature	
720	21900636	'O'Malley's'	Toberagarriff, Murroe	Thatched Building	
726	NONE	Toomaline House	Toomaline Lower, Doon	Country House	



RPS Reg No.	NIAH Reg No.	Building Name	Address	description	Photo
735	21903114	Castle levers	Tullerboy, Athlacca	Country House	
744	Record of Monument and Places	Tuogh Church	Tuogh, Cappamore	Medieval Site	
901	Record of Monument and Places	Church (in Ruins)	Ardpatrick, Kilmallock	Early Christian Monastic Site	
903	21905601	Urban Structure - Sunvale Inn	Sunville Upper, Ardpatrick, Kilmallock	Urban Structure-Commercial	





RPS Reg No.	NIAH Reg No.	Building Name	Address	description	Photo
904	21905602	R.C. Church	Sunville Upper, Ardpatrick, Kilmallock	Roman Catholic Church	
905	21905602	Schoolhouse	Sunville Upper, Ardpatrick, Kilmallock	Former school to rear of church	
976	NONE	'Crowley's'	Ballylanders	Urban Structure- Commercial	
977	NONE	'Central Stores'	Ballylanders	Urban Structure- Commercial	




RPS Reg No.	NIAH Reg No.	Building Name	Address	description	Photo
978	NONE	'N. Davoran'	Ballylanders	Urban Structure-Commercial	
979	NONE	'O'Grady's'	Ballylanders	Urban Structure-Commercial	
980	21801004	Church (in Ruins)	Ballylanders	Church of Ireland	
985	21802001	St. Joseph's Catholic Ch.	Ballyorgan	Roman Catholic Church	





RPS Reg No.	NIAH Reg No.	Building Name	Address	description	Photo
986	NONE	Forge	Ballyorgan	Industrial & Institutional	
987	21802005	Church	Ballyorgan	Church of Ireland (Kilflynn)	
988	21802004	Rectory	Coolfree	Country House	
991	Record Of Monument and Places	Teampuillin Grave Yard	Newtown	Graveyard	





RPS Reg No.	NIAH Reg No.	Building Name	Address	description	Photo
992	NONE	O'Regan's House'	Newtown	Single storey Dwelling	
994	21803003	Court House	Newtown	Urban Structure-Civic	
995	NONE	'Keating's Bar'	Bruff	Urban Structure-Commercial	





RPS Reg No.	NIAH Reg No.	Building Name	Address	description	Photo
996	21803002	SS.Peter and Paul's	Bruff	Roman Catholic Church	
998	NONE	"O'Connor's Pharmacy"	Main Street, Bruff	Commercial Premises	
999	NONE	O'Connor's House'	Main Street, Bruff	End of Terrace Dwelling	
1000	21803008	Bank	Main Street, Bruff	Commercial Premises	





RPS Reg No.	NIAH Reg No.	Building Name	Address	description	Photo
1001	21803006	Garda Station	Main Street, Bruff	Urban Structure-Civic	
1002	NONE	Mid-Terrace Dwelling	Main Street, Bruff	Former Commercial Premises	
1003	NONE	Mid-Terrace Dwelling	Main Street, Bruff	Mid-Terrace Dwelling	
1004	21803010	Bank	Main Street, Bruff	Former A.I.B. Branch	





RPS Reg No.	NIAH Reg No.	Building Name	Address	description	Photo
1005	NONE	"Oriental Chinese Restaurant"	Main Street, Bruff	Commercial Premises	
1006	NONE	"Derry's Bar"	Main Street, Bruff	Commercial Premises	
1007	21803014	Hourigan's'	Main Street, Bruff	Commercial Premises	
1008	21803015	Quilty's'	Main Street, Bruff	Urban Structure-Commercial	





RPS Reg No.	NIAH Reg No.	Building Name	Address	description	Photo
1009	NONE	"Hehir Photography"	Main Street, Bruff	Commercial Premises	
1010	21803016	Butler's'	Main Street, Bruff	Urban Structure-Commercial	
1012	NONE	Mulcahy's Shopfront'	Main Street/Crawford's Street	Timber Shopfront	
1014	21803021	Collin's Premises'	Main Street, Bruff	Commercial Premises	





RPS Reg No.	NIAH Reg No.	Building Name	Address	description	Photo
1016	21803022	Kiely's	Main Street, Bruff	Urban Structure- Commercial	
1019	NONE	Purcell's House'	Chapel Lane, Bruff	Dwelling	
1020	NONE	Prior's House'	Chapel Lane, Bruff	Dwelling- Old R.I.C. Barracks	
1021	NONE	O'Connor's House'	Chapel Lane, Bruff	Dwelling- Old R.I.C. Barracks	





RPS Reg No.	NIAH Reg No.	Building Name	Address	description	Photo
1022	21803025	"J. Howard's"	Bruff	Dwelling / Commercial Premises	
1024	21803027	Church	Bruff	Church of Ireland	
1025	Record of Monument & Places	Mausoleum	Bruff	De Massey mausoleum	
1026	21803041	Grove House	Bruff	Dwelling- former doctor's house	





RPS Reg No.	NIAH Reg No.	Building Name	Address	description	Photo
1027	NONE	Dispy.	Bruff	Dwelling- former Dispensary	
1028	21803036	Bridge	Bruff	Urban Structure- Bridge	
1029	21803028	Bridge	Bruff	Urban Structure- Bridge	
1030	21803033	Presbytery	Bruff	Urban Structure- Dwelling	


RPS Reg No.	NIAH Reg No.	Building Name	Address	description	Photo
1031	21803031	Hotel	Ballygrennan, Bruff	Western wing of former Hotel	
1032	21803030	Hotel	Ballygrennan, Bruff	Central Block of former Hotel	
1033	21803034	St. Mary's Convent	Bruff	Urban Structure- Institutional	
1034	21804002	St. Munchin's R.C. Church	Bruree	Roman Catholic Church	

RPS Reg No.	NIAH Reg No.	Building Name	Address	description	Photo
1035	NONE	Health Centre	Bruree	Former Roman Catholic Church	
1036	21804014	School	Bruree	Urban Structure-Civic	
1037	21804015	Not named	Bruree	Urban Terraced Cottage	
1038	21804013	Creamery	Bruree-Knockfenora	Urban Structure-Industrial	





RPS Reg No.	NIAH Reg No.	Building Name	Address	description	Photo
1039	21804008	Bruree Bridge	Ballynoe - Bruree	Bridge	
1040	21804001	'McMahon's'	Forty Acres, Bruree	Thatched House	
1041	21804009	Church	Ballynoe, Bruree	Former Church of Ireland	
1043	21804003	Bruree Lodge	Bruree	Country House	





RPS Reg No.	NIAH Reg No.	Building Name	Address	description	Photo
1044	21804004	Lodge	Garroose	Estate feature associated with Bruree House / Cuan Mhuire	
1045	21805007	"Michael Lynch"	Caherconlish	Urban Structure-Commercial	
1046	21805004	Church	Caherconlish	Urban Structure-Old Church of Ireland	
1047	Record of Monument and Places	Ch (in Ruins)	Caherconlish	Medieval Site-Church	





RPS Reg No.	NIAH Reg No.	Building Name	Address	description	Photo
1048	21805011	"O'Connell's Pharmacy"	Caherconlish	Urban Structure-Commercial	
1049	NONE	NONE	Caherconlish	Bungalow	
1050	21805018	Church	Caherconlish	Urban Structure-Former Church of Ireland	
1051	21805019	Constabulary Barracks (in ruins)	Caherconlish	Urban Structure-Dwelling	

RPS Reg No.	NIAH Reg No.	Building Name	Address	description	Photo
1053	21806029	Parochial House	Portnard	Dwelling	
1054	NONE	'Mc Carthy's'	Portnard	Dwelling	
1055	21806009	'Hayes's'	Turagh	Urban Structure-Shop	
1056	21806010	'T. O'Dwyer's'	Turagh	Urban Structure-Commercial	

RPS Reg No.	NIAH Reg No.	Building Name	Address	description	Photo
1057	NONE	'Gleeson's'	Turagh	Urban Structure- Commercial	
1058	21806014	"Scruples Hair Salon"	Turagh	Commercial Premises	
1059	21806013	Garda Siothchana Station	Turagh	Urban Structure- Civic	
1060	NONE	'Coffey's'	Main Street Turagh Cappamore	Terraced - residence built circa 1820	





RPS Reg No.	NIAH Reg No.	Building Name	Address	description	Photo
1061	21806016	'Jed O'Brien's'	Turagh	Commercial Premises	
1062	NONE	'Dillon's Warehouse'	Turagh	Commercial Premises	
1063	21806020	St. Michael's R.C. Church	Turagh	Catholic Church	
1064	21806021	Convent (Sisters of Mercy)	Turagh	Urban Structure- Convent	





RPS Reg No.	NIAH Reg No.	Building Name	Address	description	Photo
1065	21806022	Convent School	Turagh	Urban Structure-School	
1066	21806001	Creamery	Turagh	Former Creamery & Chimney	
1067	21806004	'Madden's'	Turagh	Dwelling	
1068	21806004	"Madden's"	Turagh	Commercial Premises	





RPS Reg No.	NIAH Reg No.	Building Name	Address	description	Photo
1069	NONE	Miss Blackwell's House	Turagh	Dwelling	
1070	NONE	'O'Donoghue's'	Turagh	Dwelling	
1071	NONE	The Presbytery	Turagh	Dwelling	
1146	21809034	St. Fintan's Monastery	Doon South	Former Christian Brothers facility	

RPS Reg No.	NIAH Reg No.	Building Name	Address	description	Photo
1147	21809027	Parochial House	Doon South	R.C. Presbytery	
1148	21809023	Moore's Pub'	Doon South	Public House	
1149	21809029	"A.I.B."	Doon South	Commercial premises	
1150	21809008	Hotel	Doon	Urban Structure-Commercial	





RPS Reg No.	NIAH Reg No.	Building Name	Address	description	Photo
1151	21809011	"O'Dwyer's"	Doon	Urban Structure-Commercial	
1152	21809010	"Hibernian House"	Doon	Urban Structure-Commercial	
1153	NONE	"N. Rainsfort"	Doon	Urban Structure-Commercial	
1154	21809031	Garda Station	Kilmoylan Lower	Former R.I.C. Barracks	





RPS Reg No.	NIAH Reg No.	Building Name	Address	description	Photo
1155	21809033	Christ Church	Cooga Upper	Former Church of Ireland	
1169	21904024	" Creeds "	Elton	Urban Structure-Commercial	
1220	21810008	" W. Wallace "	Killinane	Urban Structure - Commercial	
1221	NONE	" O'Neill "	Killinane	Urban Structure - Commercial	

RPS Reg No.	NIAH Reg No.	Building Name	Address	description	Photo
1222	NONE	" Hedigan "	Killinane	Urban Structure - Commercial	
1223	NONE	" Scanlon "	Killinane	Urban Structure - Commercial	
1224	21810006	" P. Kelly "	Killinane	Urban Structure - Commercial	
1225	Record of Monument and Places	Galbally Church	Galbally	Medieval Site	





RPS Reg No.	NIAH Reg No.	Building Name	Address	description	Photo
1226	21904908	Church Tower	Duntryleague	C.O.I. Church Tower	
1227	NONE	Not named	Killinane-Galbally	Urban Structure-Civic	
1228	21810005	" Ryan "	Killinane	Urban Structure - Commercial	
1229	Record of Monument and Places	Former school	Killinane	Urban Structure-Institutional	





RPS Reg No.	NIAH Reg No.	Building Name	Address	description	Photo
1230	NONE	Bridge	Galbally-Park	Bridge- 3 Arches	
1257	21903222	'O'Dwyer's' [A]	Herbertstown	Urban Structure - Dwelling	
1258	NONE	'O'Dwyer's' [B]	Herbertstown	Urban Structure - Dwelling	
1259	21903224	Sacred Heart Church	Herbertstown	Urban Structure - Catholic Church	





RPS Reg No.	NIAH Reg No.	Building Name	Address	description	Photo
1260	NONE	'Reale's House'	Castle Farm	Rural Structure-Dwelling	
1261	NONE	'Ryan's House'	Castle Farm	Rural Structure-Dwelling	
1262	21811033	Water Tower	Castlefarm	Urban Structure-Infrastructure	
1263	NONE	Parochial House	Castle Farm	Urban Structure - Dwelling	





RPS Reg No.	NIAH Reg No.	Building Name	Address	description	Photo
1264	21811029	Kenmare Castle	Barrysfarm	Country House	
1265	NONE	Not named	Barrysfarm	Urban Structure - Dwelling	
1267	Record of Monument and Places	Church (in Ruins)	Barrysfarm	Medieval Site	
1268	21811026	"Garda Station"	Lower Main Street	Urban Structure - Institutional	




RPS Reg No.	NIAH Reg No.	Building Name	Address	description	Photo
1269	NONE	Arcaded Market House	Lower Main Street	Urban Structure - Commercial	
1270	21811022	"Community & Enterprise"	Lower Main Street	Urban Structure - Commercial	
1271	NONE	"D. O'Carroll"	Lower Main Street	Urban Structure - Commercial	
1272	21811019	"Drapery/Grocers/Outfitters"	Lower Main Street	Urban Structure - Commercial	





RPS Reg No.	NIAH Reg No.	Building Name	Address	description	Photo
1273	NONE	"O'Byrne Bros."	Lower Main Street	Urban Structure - Commercial	
1274	NONE	Former shop with surviving shopfront.	Main Street	Urban Structure - Commercial	
1275	21811015	"The Arcade"	Main Street, Hospital	Urban Structure - Commercial	
1277	21811013	" O'Leary "	Main Street, Hospital	Urban Structure - Commercial	





RPS Reg No.	NIAH Reg No.	Building Name	Address	description	Photo
1278	21811011	" English "	Main Street, Hospital	Urban Structure - Commercial	
1279	NONE	"Gannon Pharmacy"	Main Street, Hospital	Urban Structure - Commercial	
1280	21811009	" McElligot " II	Main Street, Hospital	Urban Structure - Commercial	
1281	21811008	"Jones"	Main Street, Hospital	Urban Structure - Commercial	





RPS Reg No.	NIAH Reg No.	Building Name	Address	description	Photo
1282	21811007	"J. O'Sullivan"	Main Street, Hospital	Urban Structure - Commercial	
1283	21811006	"John J.M. Power & Co"	Main Street, Hospital	Urban Structure - Commercial	
1284	21811005	" Woods "	Main Street, Hospital	Urban Structure - Commercial	
1285	21811003	Bank	Main Street, Hospital	Urban Structure - Commercial	




RPS Reg No.	NIAH Reg No.	Building Name	Address	description	Photo
1286	21811002	" McElligot " I	Main Street, Hospital	Urban Structure - Commercial	
1287	21811001	Céardscoil- former V.E.C.	Knocklong Road	Urban Structure - Institutional	
1288	NONE	Not marked	Knocklong Road	Urban Structure- Garage	
1289	NONE	"Lynch Monument"	Knocklong Road	Wayside Memorial	


RPS Reg No.	NIAH Reg No.	Building Name	Address	description	Photo
1290	21904018	Gotoon House	Knocklong Road	Urban Structure - Institutional	
1291	21906001	St. Joseph's Catholic Church	Churchquarter	Roman Catholic Church	
1292	NONE	" T. Carey "	Churchquarter	Urban Structure - Commercial	No photo
1293	21812024	Kilfinnane Rectory	Kilfinnane	Dwelling	





RPS Reg No.	NIAH Reg No.	Building Name	Address	description	Photo
1294	21812025	National School	Kilfinnane	Urban Structure - Institutional	
1295	21812015	Convent	Kilfinnane	Urban Structure - Institutional	
1296	21812014	St. Andrew's Catholic Ch.	Kilfinnane	Roman Catholic Church	
1297	21812013	Not named	Kilfinnane	Dwelling	





RPS Reg No.	NIAH Reg No.	Building Name	Address	description	Photo
1299	NONE	Not named	Kilfinnane	Churchyard	
1300	NONE	Not named	Church Road (Chapel Lane) Kilfinane	Former V.E.C. Establishment	
1301	21812022	School	Church Road (Chapel Lane) Kilfinane	Urban Structure - Institutional	
1302	21812027	Spring Lodge	Kilfinnane	Urban Structure - Dwelling	

RPS Reg No.	NIAH Reg No.	Building Name	Address	description	Photo
1303	21812010	'Fitzell's Shop'	Main Street Kilfinane	End of terrace shop / dwelling	
1304	21812011	"McCarthy's Pub"	Main Street Kilfinane	End of terrace public house	
1305	NONE	'Morrissey's'	Main Street Kilfinane	End of terrace double house	
1307	NONE	"O'Connell's Hairdresser's"	Main Street Kilfinane	Mid-terrace Commercial Premises	





RPS Reg No.	NIAH Reg No.	Building Name	Address	description	Photo
1308	21812009	"Fitzgerald's Shop"	Main Street Kilfinane	Mid-terrace Commercial Premises	
1309	NONE	Our Lady of Lourdes Grotto	Laght Street Kilfinane	Grotto	
1310	NONE	"Molly's Restaurant"	High Street Kilfinane	Mid-terrace Commercial Premises	
1311	NONE	'Duff's'	High Street Kilfinane	Mid-terrace Commercial Premises	





RPS Reg No.	NIAH Reg No.	Building Name	Address	description	Photo
1312	NONE	" Healy "	High Street and Main Street Kilfinane	Urban Structure - Commercial	
1313	21812017	" P.D. Healy "	Main Street Kilfinane	Urban Structure - Commercial	
1314	21812020	" Doherty's Hotel "	The Square Kilfinane	Urban Structure - Commercial	
1315	NONE	"Doctor's Surgery"	The Square Kilfinane	Urban Structure	





RPS Reg No.	NIAH Reg No.	Building Name	Address	description	Photo
1316	21812008	" McCarthys Hardware "	The Square Kilfinane	Urban Structure - Commercial	
1317	21812021	Former A.I.B. Branch	The Square Kilfinane	Urban Structure- Commercial	
1318	21812007	"Ó Ceallachair"	The Square Kilfinane	Urban Structure- Commercial	
1319	NONE	" Crowleys "	The Square Kilfinane	Urban Structure - Commercial	





RPS Reg No.	NIAH Reg No.	Building Name	Address	description	Photo
1322	NONE	'Hosford's A'	The Square Kilfinane	Mid-terrace Commercial Premises	
1323	NONE	'Hosford's B'	The Square Kilfinane	Mid-terrace Commercial Premises	
1324	21812005	'Market House'	The Square Kilfinane	Urban Structure - Commercial	
1325	NONE	'Bowle's'	West End Kilfinane	Terraced Cottage	





RPS Reg No.	NIAH Reg No.	Building Name	Address	description	Photo
1326	NONE	"D.J.Hayes's"	West End Kilfinane	Mid-terrace Dwelling	
1327	21812004	'Lohan's'	West End Kilfinane	Former Commercial Premises	
1328	NONE	The Priors	Ardpatrick Road Kilfinane	Dwelling	
1329	NONE	'Cleary's'	Ardpatrick Road Kilfinane	Dwelling	





RPS Reg No.	NIAH Reg No.	Building Name	Address	description	Photo
1330	21812003	"The Old Bridewell"	Ardpatrick Road Kilfinane	Urban Structure - Dwelling	
1331	Record of Monument and Places	Kilfinnane Mote	Kilfinnane	Medieval Site	
1333	NONE	'Murphy's'	Ardpatrick Road Kilfinane	Dwelling	
1334	21812002	Glendove House	Ardpatrick Road Kilfinane	Dwelling	





RPS Reg No.	NIAH Reg No.	Building Name	Address	description	Photo
1335	NONE	Ashbrook	Ardpatrick Road Kilfinane	Urban Structure - Dwelling	
1336	NONE	Spahill House	Kilfinnane	Dwelling / Country House	
1337	NONE	Not named	Kilfinnane	Spahill associated estate house	
1338	NONE	Not named	Kilfinnane	Spahill associated estate house	





RPS Reg No.	NIAH Reg No.	Building Name	Address	description	Photo
1339	Record of Monuments and Places	Glenduff Bridge (Lower)	Kilfinnane	Bridge	
1340	Record of Monuments and Places	Glenduff Bridge (Upper)	Kilfinnane	Bridge	
1341	21812029	Barracks	Kilfinnane	Garda Barracks	
1350	NONE	Town Wall	Kilmallock	Medieval Site- Town Defences	





RPS Reg No.	NIAH Reg No.	Building Name	Address	description	Photo
1351	21813017	School	Abbeyfarm	Urban Structure - Institutional	
1352	21813016	Abbey View	Kilmallock	Dwelling	
1353	21813015	S.S.Peter & Paul's R.C. Church	Sheares Street Kilmallock	Roman Catholic Church	
1355	21813020	Not named	Sheares Street Kilmallock	Terraced Dwelling	





RPS Reg No.	NIAH Reg No.	Building Name	Address	description	Photo
1356	NONE	'Beauty Salon'	Sheares Street Kilmallock	Terraced commercial premises	
1357	NONE	Abbey (Dominican) (in Ruins)	Abbeyfarm Kilmallock	Urban Structure - Friary	
1358	21813010	Not named	Sheares Street Kilmallock	Terraced Dwelling	
1359	NONE	Not named	Sheares Street Kilmallock	Terraced Dwelling	





RPS Reg No.	NIAH Reg No.	Building Name	Address	description	Photo
1360	NONE	Museum	Chapel Lane Kilmallock	Dwelling	
1361	21813011	Council Offices (Temporary)	Sheares Street Kilmallock	Terraced Dwelling	
1362	21813021	King's Castle (in Ruins)	Junction of Sheares and Sarsfield Streets Kilmallock	Medieval Structure:- Town Defences- Gate	
1363	Record of Monument and Places	Not named	Sarsfield Street Kilmallock	Medieval Site- Merchant's House	





RPS Reg No.	NIAH Reg No.	Building Name	Address	description	Photo
1364	Record of Monument and Places	Round Tower / Church / Church (in Ruins)	Orr Street Kilmallock	Medieval Site- Collegiate Church	
1365	21813006	Not named	Sarsfield Street Kilmallock	Urban Structure - Commercial	
1366	21813005	Attached two-bay, two-storey house built c.1810	Sarsfield Street Kilmallock	Urban Structure- Commercial	
1367	21813023	M.J. Feore	Sarsfield Street Kilmallock	Commercial Premises	

RPS Reg No.	NIAH Reg No.	Building Name	Address	description	Photo
1368	NONE	Not named	Sarsfield Street Kilmallock	Urban Structure - Commercial	
1369	21813007	Not named	Sarsfield Street Kilmallock	"The Sarsfield House"	
1370	21813023	Not Named	Sarsfield Street Kilmallock	Dwelling	
1371	21813004	Not named	Sarsfield Street Kilmallock	Commercial Premises	

RPS Reg No.	NIAH Reg No.	Building Name	Address	description	Photo
1372	21813003	Abbey Laundrette	Sarsfield Street Kilmallock	Commercial Premises	
1373	21813031	Bridge	Wolfe Tone Street Kilmallock	Urban Structure- Bridge	
1374	NONE	Not named	Wolfe Tone Street Kilmallock	Urban Structure - Dwelling	
1376	21813030	Not named	Wolfe Tone Street Kilmallock	Urban Structure - Dwelling	





RPS Reg No.	NIAH Reg No.	Building Name	Address	description	Photo
1377	21813029	Not named	Wolfe Tone Street Kilmallock	Urban Structure - Dwelling	
1379	21813059	Church	Deebert Kilmallock	Church of Ireland	
1380	21813058	Coote Memorial Hall	Deebert Kilmallock	Institutional Premises	
1381	21813060	Deebert Ho.	Deebert Kilmallock	Urban Structure - Dwelling	

RPS Reg No.	NIAH Reg No.	Building Name	Address	description	Photo
1382	NONE	Creamery	Deebert Kilmallock	Urban Structure - Industrial	
1383	21813032	Not named	Wolfe Tone Street Kilmallock	Institutional Premises	
1385	NONE	Not named	Wolfe Tone Street Kilmallock	Terraced Dwelling	
1387	NONE	Not named	Sarsfield Street Kilmallock	Urban Structure - Commercial	




RPS Reg No.	NIAH Reg No.	Building Name	Address	description	Photo
1388	NONE	Not named	Sarsfield Street Kilmallock	Urban Structure - Commercial	
1389	21813027	Not named	Sarsfield Street Kilmallock	Urban Structure- Commercial	
1390	21813033	Balbec House	Wolfe Tone Street Lord Edward Street	Urban Structure- Commercial	
1391	21813001	Not named	Sarsfield Street Kilmallock	Commercial Premises	

RPS Reg No.	NIAH Reg No.	Building Name	Address	description	Photo
1392	21813034	Not named	Lord Edward Street Kilmallock	Commercial Premises	
1393	21813035	AIB	Lord Edward Street Kilmallock	Urban Structure- Commercial	
1394	21813037	FDC Offices	Lord Edward Street Kilmallock	Commercial Premises	
1395	21813038	Ó Cearbhaill	Lord Edward Street Kilmallock	Urban Structure- Commercial	





RPS Reg No.	NIAH Reg No.	Building Name	Address	description	Photo
1396	21813047	Cahills	Lord Edward Street Kilmallock	Urban Structure - Commercial	
1397	21813046	Cahills	Lord Edward Street Kilmallock	Urban Structure - Commercial	
1398	21813046	Former Post Office	Lord Edward Street Kilmallock	Urban Structure - Commercial	
1399	21813044	Power	Lord Edward Street Kilmallock	Urban Structure - Commercial	





RPS Reg No.	NIAH Reg No.	Building Name	Address	description	Photo
1400	Record of Monument and Places	Not named	Lord Edward Street Kilmallock	Urban Structure - Commercial	
1401	Record of Monument and Places	Blossom's Gate	Emmet Street Kilmallock	Medieval Structure:- Town Defences- Gate	
1402	Record of Monument and Places	People's Hall	Deebert Kilmallock	Urban Structure - Civic	
1403	21813043	Not named	Lord Edward Street Kilmallock	Urban Structure - Civic	





RPS Reg No.	NIAH Reg No.	Building Name	Address	description	Photo
1405	21813041	Not named	Lord Edward Street Kilmallock	Former Commercial Premises	
1406	NONE	Not named	Millmount Kilmallock	Urban Structure - Civic	
1407	21813040	Union Workhouse	Millmount Kilmallock	Urban Structure - Civic	
1408	NONE	Not named	Millmount Kilmallock	Former Institutional Premises	





RPS Reg No.	NIAH Reg No.	Building Name	Address	description	Photo
1409	21813039	Convent	Railway Road Kilmallock	Institutional Premises	
1410	NONE	Not named	Railway Road Kilmallock	Detached Dwelling	
1412	21813057	Adrivale	Railway Road Kilmallock	Dwelling	





RPS Reg No.	NIAH Reg No.	Building Name	Address	description	Photo
1413	21813053	Clonan House	Railway Road Kilmallock	Dwelling	
1414	21813054	Railway Station	Gortboy Kilmallock	Urban Structure - Industrial	
1415	21813050	Dwelling	Gortboy Kilmallock	Urban Structure - Dwelling	
1416	21813048	Dwelling	Gortboy Kilmallock	Urban Structure- Cottage	





RPS Reg No.	NIAH Reg No.	Building Name	Address	description	Photo
1417	21813048	Dwelling	Gortboy Kilmallock	Urban Structure- Cottage	
1422	21903233	Church	Knockainy West	Church of Ireland	
1423	Record of Monument and Places	Mausoleum	Knockainy West	Grave	
1424	Record of Monument and Places	Mausoleum	Knockainy West	O'Grady Mausoleum [B]	





RPS Reg No.	NIAH Reg No.	Building Name	Address	description	Photo
1425	Record of Monument and Places	Mausoleum	Knockainey West	O'Grady Mausoleum [C]	
1426	21903242	Mausoleum	Knockainey West	O'Grady Mausoleum [D]	
1427	Record of Monument and Places	NONE	Knockainey West	O'Grady Mausoleum [E]	
1428	21903241	NONE	Knockainey West	O'Grady Mausoleum [F]	


RPS Reg No.	NIAH Reg No.	Building Name	Address	description	Photo
1429	Record of Monument and Places	NONE	Knockainey West	Church Tower	
1430	Record of Monument and Places	NONE	Knockainey West	Church foundations	
1431	Record of Monument and Places	NONE	Knockainey West	Tomb	
1432	Record of Monument and Places	Knockainey Castle (in Ruins)	Knockainey West	Medieval Site- Castle and Town	

RPS Reg No.	NIAH Reg No.	Building Name	Address	description	Photo
1433	NONE	Railway Footbridge	Knocklong East/ Knocklong West	Industrial- Railway Heritage	
1434	NONE	Station	Knocklong East	Railway Infrastructure	
1435	NONE	NONE	Knocklong East	Platelayers cottage	
1436	NONE	NONE	Knocklong West	Water pump	

RPS Reg No.	NIAH Reg No.	Building Name	Address	description	Photo
1437	NONE	NONE	Knocklong East	Former commercial premises	
1438	21815010	Hall	Liscreagh	Urban Structure - Community Hall	
1439	21815009	Forge	Moroe	Urban Structure - Industrial	
1440	21815005	R.C. Church	Liscreagh	Urban Structure - Catholic Church	

RPS Reg No.	NIAH Reg No.	Building Name	Address	description	Photo
1441	21815003	Open Space	Moroe-Liscreagh- KnockanerryFarnane	Urban Site - Civic	
1517	21816002	Barracks	Garrane More	Industrial & Institutional- Barracks	
1518	NONE	School	Garrane More	Industrial & Institutional- School	
1519	21816004	"P. O'Dwyer"	Garrane Beg	Urban Structure - Commercial	

RPS Reg No.	NIAH Reg No.	Building Name	Address	description	Photo
1520	21902431	Pallas House	Pallashill, Old Pallas	Urban Structure - Dwelling	
1521	NONE	'O'Keefe's'	Old Pallas	Urban Structure - Dwelling	
1522	NONE	Open Space	Pallas	Urban Site - Civic	
1698	21905711	St. Patrick's R.C. Church	Anglesborough	R.C. Church	

RPS Reg No.	NIAH Reg No.	Building Name	Address	description	Photo
1704	21904801	Bantard House	Bawntard North, Bulgaden, Kilmallock		
1705	NONE	Thatched House	Caherelly East, Grange, Kilmallock		No photo

