

# DRAFT LIMERICK DEVELOPMENT PLAN 2022-2028

## Volume 3B

Proposed Record of Protected Structures  
Newcastle West Municipal District

June 2021

## Contents

1.0 Introduction Record of Protected Structures (RPS) – Newcastle West Municipal District	1
2.0 Record of Protected Structures - Newcastle West Municipal District.....	2

## **1.0 Introduction Record of Protected Structures (RPS) – Newcastle West Municipal District**






Limerick City & County Council is obliged to compile and maintain a Record of Protected Structures (RPS) under the provisions of the Planning and Development Act 2000 (as amended).






A Protected Structure, unless otherwise stated, includes the interior of the structure, the land lying within the curtilage of the structure, and other structures lying within that curtilage and their interiors. The protection also extends to boundary treatments. The proposed RPS contained within Draft Limerick Development Plan 2022 - 2028 Plan represents a varied cross section of the built heritage of Limerick. The RPS is a dynamic record, subject to revision and addition. Sometimes, ambiguities in the address and name of the buildings can make it unclear whether a structure is included on the RPS. Where there is uncertainty you should contact the Conservation Officer.


The Department of Culture, Heritage and the Gaeltacht is responsible for carrying out surveys of the architectural heritage on a county-by-county basis. Following the publication of the NIAH for Limerick City and County, and any subsequent Ministerial recommendations, the Council will consider further amendments to the Record of Protected Structures. The NIAH survey may be consulted online at [buildingsofireland.ie](http://buildingsofireland.ie)




There are 286 structures listed as Protected Structures in the Newcastle West Metropolitan District. The NIAH recommends 113 structures to be added to the Record of Protected Structures. The Council will seek to assess and add these structures if appropriate within the lifetime of this plan. Useful resources when undertaking works on Protected Structures and within their curtilage can be found the planning leaflets series available on-line on [opr.ie](http://opr.ie), the Department of Housing, Local Government and Heritage Advice Series on [buildingsofireland.ie](http://buildingsofireland.ie), and the advice and guidance on traditional building skills on [heritagecouncil.ie](http://heritagecouncil.ie) For objectives in relation to Protected Structures and NIAH recommended structures refer to Section 5.5.2 Architectural Heritage in Chapter 5 Environment and Heritage, Volume 1 Written Statement, and for guidance on works refer to Section 11.10.2 Architectural Heritage – Protected Structures in Chapter 11 Development Management Standards, Volume 1 Written Statement.

## 2.0 Record of Protected Structures - Newcastle West Municipal District





RPS Reg No.	NIAH Reg No.	Building Name or Address	Townland, postal, town, street	Description	Photo
17	21904501	R.C. Church	Appletown, Feohanagh	Roman Catholic Church 1833	
33	21903705	'O'Donovan's'	Aughalin, Ballingarry	Thatched Dwelling	
35	21903404	Oolagh Bridge	Ballaghbehy/Cratloe West	Bridge built c. 1820	
50	21903721	Heathfield House	Ballinruane, Kilmeedy	Detached eightbay two-storey country house, built in 1818	
79	none	NONE	Ballycullane Lower	Vernacular farmhouse, associated farmyard and outbuildings	





RPS Reg No.	NIAH Reg No.	Building Name or Address	Townland, postal, town, street	Description	Photo
81	21904502	Ballydonnell House	Ballydonnell, Feohanagh	Thatched house built c. 1780,	
82	none	'Mr. Bunce's Kiln'	Ballydonohoe, Glin	Lime Kiln	
83	21901701	Ballydonohoe House	Ballydonohoe, Glin	Country House (Georgian era)	
84	21903704	'Curtin's'	Ballydoorty, Knockaderry	Thatched house built c. 1800	
97	none	'The Kitchener Kiln'	Ballygoghlan, Glin	Lime Kiln	






RPS Reg No.	NIAH Reg No.	Building Name or Address	Townland, postal, town, street	Description	Photo
100	none	'Mr. Fitzgerald's Kiln'	Ballygiltenan Upper, Glin	Lime Kiln	No Photo available
101	none	'Mrs.Fitzgerald's Kiln'	Ballygiltenan, Glin	Lime Kiln	No Photo available
102	none	'Mr.O'Connor's Kiln'	Ballygiltenan North, Glin	Lime Kiln	No Photo available
103	none	'Mr.O'Shaughnessy's '	Ballygiltenan Lower, Glin	Lime Kiln	No Photo available
104	21901703	Fort Shannon	Ballyhoolahan, Glin	Two-storey house, built c. 1800	






RPS Reg No.	NIAH Reg No.	Building Name or Address	Townland, postal, town, street	Description	Photo
105	none	'Mr. Moore's Kiln'	Ballyhoolahan, Glin	Lime Kiln	
108	none	Cross Cottages [A]	Ballylin, Ardagh	Country House-Estate Cottages	
109	none	Cross Cottages [B]	Ballylin, Ardagh	Country House-Estate Cottages	
116	21903607	Ballymackesy House	Ballymackesy, Newcastle West	Country House-built c. 1860	
124	21903505	Railway Bridge Ballymurragh East- Glendarragh	Ballymurragh East- Glendarragh, Newcastle West	Railway Bridge	
125	21903506	Barnagh Tunnel	Ballymurragh East, Newcastle West	Railway tunnel, built c. 1880	












RPS Reg No.	NIAH Reg No.	Building Name or Address	Townland, postal, town, street	Description	Photo
131	none	'Mrs. Lynch's Kiln'	Ballynagaul, Glin	Lime Kiln	No Photo
132	none	'Mr. O'Connor's Kiln'	Ballynagaul, Glin	Lime Kiln	No Photo
145	none	'O'Donovan's'	Ballynamuddagh, Glin	Thatched Dwelling	
146	none	Lynch's Thatched House	Ballynamuddagh, Glin	Thatched Dwelling	
149	21903717	Odell Ville	Ballynarooga Beg (West), Ballingarry	Two-storey over basement house, built c. 1780	
150	none	St. Oswald's	Ballynarooga Beg (West), Ballingarry	Country House	





RPS Reg No.	NIAH Reg No.	Building Name or Address	Townland, postal, town, street	Description	Photo
151	21903801	Ballyneale House	Ballyneale, Ballingarry	Two-storey over half basement country house, dated 1858	
154	21903802	Ballynoe House	Ballynoe, Ballingarry	Three-storey over basement country house	
184	21904504	'Coughlan's'	Bohard, Dromcollogher	Thatched house built c. 1820	
193	21901801	Caheragh House	Caheragh, Glin	Two-storey over basement house, built c. 1800	





RPS Reg No.	NIAH Reg No.	Building Name or Address	Townland, postal, town, street	Description	Photo
212	21904411	'Cunningham's'	Camas, Newcastle West.	Single-storey thatched house, built c. 1800	
214	21904405	Cantogher Cottage	Cantogher, Ashford	House built c. 1900	
218	21903811	Glenbrook House	Cappanahane, Bruree	Two-storey over basement country house, built c. 1800	
225	21902702	St.Mary's R.C.Church	Carrigkerry, Ardagh.	Roman Catholic church, built in 1878	
248	none	Boyce's Thatched House	Castletown, Castletown Conyers	Thatched Building	

RPS Reg No.	NIAH Reg No.	Building Name or Address	Townland, postal, town, street	Description	Photo
249	21903804	Castletown Conyers	Castletown, Castletown Conyers	Two-storey with dormer attic country house	
250	Record of Monuments and Places	Castletown Conyers	Castletown, Castletown Conyers	Medieval Site	
251	Record of Monuments and Places	Castletown Castle	Castletown, Castletown Conyers	Medieval Site	
252	none	'O'Connor's'	Clash North, Athea	Country House-Vernacular	
259	21903706	R.C. Church	Cloncagh, Ballingarry	Roman Catholic church, dated 1840	






RPS Reg No.	NIAH Reg No.	Building Name or Address	Townland, postal, town, street	Description	Photo
260	21903707	Carnegie Library	Cloncagh	Civic Structure	
261	21903708	'Baggott's'	Cloncagh, Ballingarry	Thatched Building	
262	Record of monument and Places	Cloncagh Church (in ruins)	Cloncagh, Ballingarry	Medieval Site within an Early Christian Enclosure	No image available
268	none	'Mr. Foley's Kiln'	Clonoughter, Glin	Lime Kiln	
273	21904503	Broken Bridge	Cloonpasteen-Tulligmacthomas, Kilmeedy	Bridge built c. 1820	

RPS Reg No.	NIAH Reg No.	Building Name or Address	Townland, postal, town, street	Description	Photo
325	21904607	'Parker's'	Drewscourt East, Ballyagran	Thatched Building	
350	21904302	Goulburn Bridge	Dromtrasna (Hartnett)Templeglentan	Single-span road bridge, built c. 1831	
351	none	'Mr. O'Donoghue's Kiln'	Drumrisk, Glin	Lime Kiln	
352	none	'Mr. Mulvihill's Kiln'	Drumrisk, Glin	Lime Kiln	
357	none	'Fuxe - O'Sullivan's'	Durraclogh, Ballingarry	Thatched Building	No photo available
369	21904508	'McCarthy's'	Feenagh Td., Feenagh	Thatched Building	






RPS Reg No.	NIAH Reg No.	Building Name or Address	Townland, postal, town, street	Description	Photo
370	none	School	Feohanagh Td., Feohanagh	Schoolhouse	
392	21903504	NONE	Garryduff, Newcastle West	Railway Bridge built c. 1880,	
394	21903507	NONE	Garryduff, Newcastle West	Triple-span castiron girder bridge, built c. 1880	
400	Record of Monuments and Places	Church (in Ruins)	Glebe, Monagea	Medieval Site	No photo available
402	none	'Mr. Kinnane's Kiln'	Glenagragara, Glin	Lime Kiln	



RPS Reg No.	NIAH Reg No.	Building Name or Address	Townland, postal, town, street	Description	Photo
403	none	'Mr. Scanlon's Kiln'	Glenagragara, Glin	Lime Kiln	
405	none	Glenastar House	Glenastar, Ardagh	Country House	
408	21905301	Glenduff Castle	Glenduff, Broadford	Two-storey country house, built c. 1830	
410	none	Lime Kiln	Glengorth South	Vernacular industrial structure	









RPS Reg No.	NIAH Reg No.	Building Name or Address	Townland, postal, town, street	Description	Photo
411	21904403	'Mullane's'	Glenmore East, Strand	Thatched cottage built c. 1860	
412	Record of Monuments and Places	Strand Church	Glenmore East, Strand	Medieval Site- Church	
419	none	'O'Connell's Thatched House'	Glensharrold, Carrigkerry	Thatched Building	
422	Record of Monuments and Places	Glenquin Castle	Glenquin, Killeedy	Medieval Site	
424	21902804	Church	Glenville, Ardagh	Church of Ireland	






RPS Reg No.	NIAH Reg No.	Building Name or Address	Townland, postal, town, street	Description	Photo
425	21902805	Massy Mausoleum	Glenville, Ardagh	Grecian styled gable-fronted mausoleum, erected c. 1860	
426	21902806	Smith-O'Brien Mausoleum	Glenville, Ardagh	HibernoRomanesque style mausoleum, erected in 1865	
427	none	NONE	Glenville	Vernacular House	
428	21902807	Glenville House	Glenville, Ardagh	Two-storey country house, dated 1803	
429	21903719	Glenwilliam Castle	Glenwilliam, Ballingarry	Country House	






RPS Reg No.	NIAH Reg No.	Building Name or Address	Townland, postal, town, street	Description	Photo
436	21904407	NONE	Gortnaclohy, Ashford	Schoolhouse - former girls' national school, built in 1931	
437	21904408	R.C. Church	Gortnaclohy, Ashford	Roman Catholic Church dated 1835	
440	21903402	'Timmes's'	Gortnagross, Athea	Thatched vernacular house, built c. 1860	
443	21904512	'Bresirah's'	Gortroe, (Castletown)	Thatched house built c. 1800	
459	none	Hernsbrook	Hernsbrook, Broadford	Coach Houses and Stables	

RPS Reg No.	NIAH Reg No.	Building Name or Address	Townland, postal, town, street	Description	Photo
460	21904514	Watt's Thatched House	Highmount, Feenagh	thatched house, built c. 1840	
461	21904516	O'Gorman's Thatched House	Highmount, Feenagh	Single-storey thatched house, built c. 1750	
481	Record of monuments and Places	Kilfergus Church	Kilfergus, Glin	Medieval Site	
482	none	'Mr. O'Keefe's Kiln'	Kilfergus, Glin	Lime Kiln	
488	21903709	'Power's'	Kilgolban, Ballingarry	Thatched Building	
489	21905101	Wellesley Bridge	Kilkinlea Lower, Abbeyfeale	Bridge built c. 1830	






RPS Reg No.	NIAH Reg No.	Building Name or Address	Townland, postal, town, street	Description	Photo
492	Record of monuments and Places	Killeedy Church	Killeedy North, Killeedy	Medieval Site	
493	Record of monuments and Places	Killeedy Castle	Killeedy North, Killeedy	Medieval Site	
504	21904513	Kilmurry House	Kilmurry (Lane), Feenagh	Country House built c. 1820	
505	none	O'Connell's Thatched House	Kilmurry (Lane)	Thatched Building	
517	none	'Mr.Hanrahan's Kiln'	Kinnard, Glin	Lime Kiln	No photo available
518	none	'Mr. Cregan's Kiln'	Kinnard, Glin	Lime Kiln	No photo available
520	21903616	Knockaderry House	Knockaderry, Newcastle West	Country House built c. 1780	






RPS Reg No.	NIAH Reg No.	Building Name or Address	Townland, postal, town, street	Description	Photo
525	21904201	'Fitzgerald's'	Knockasna, Abbeyfeale	Country House-Vernacular built c. 1800	
571	none	Castle Mahon	Mahoonagh More, Newcastle West	Country House-Vernacular	
573	Record of monuments and Places	Mahoonagh Church	Mahoonagh, Newcastle West	Medieval Site	
598	none	'Colbert Birthplace'	Monleana, Newcastle West	Country House-Vernacular	
606	21905205	Mountcollins Bridge	Mount Collins	Bridge	




RPS Reg No.	NIAH Reg No.	Building Name or Address	Townland, postal, town, street	Description	Photo
639	Record of monuments and Places	Port/Purt Castle Abbeyfeale	Port, Abbeyfeale	Medieval Site	
646	21904414	'Hayes's'	Raheenagh, Ballagh	single-storey thatched house, built c. 1800	
647	21904412	St.Ita's R.C. Church	Raheenagh, Ballagh	Roman Catholic Church built c. 1865	
653	21903703	Rathfreedy House	Rathfreedy, Newcastle West	Two-storey former country house, built c. 1860	
704	21905404	Springfield Castle	Springfield	Gothic Revival style country house with courtyard complex, c. 1740	




RPS Reg No.	NIAH Reg No.	Building Name or Address	Townland, postal, town, street	Description	Photo
713	21903711	'Manning's'	Teernahilla, Ballingarry	Thatched house built c. 1820	
714	21904303	Church	Templeglentan East, Templeglentine	Roman Catholic Church built in 1829.	
727	none	'Mr. Costello's 1st Kiln'	Tooraree Glin Lower,	Lime Kiln	
728	none	'Mr. Costello's 2nd Kiln'	Tooraree Glin Lower,	Lime Kiln	
729	none	'Mr. Sheehy's Kiln'	Tooraree Glin Lower,	Lime Kiln	






RPS Reg No.	NIAH Reg No.	Building Name or Address	Townland, postal, town, street	Description	Photo
730	none	'Mr. Culhane's Kiln'	Tooraree Lower, Glin	Lime Kiln	
731	none	'Mr. White's Kiln'	Tooraree Upper, Glin	Lime Kiln	
732	none	'Mr. Geoghegan's Kiln'	Tooraree Upper, Glin	Lime Kiln	
734	21904305	Church	Toornafulla, Newcastle West	Roman Catholic Church completed in 1859	
736	none	Devon Road Station	Tulligoline South	Railway Station	

RPS Reg No.	NIAH Reg No.	Building Name or Address	Townland, postal, town, street	Description	Photo
738	none	'Ruddle's'	Tullyleague, Glin	Country House	
739	none	'Mr.Storan's Kiln'	Tullyleague, Glin	Lime Kiln	
740	none	'Mr.Cregan's Kiln'	Tullyleague, Glin	Lime Kiln	
742	none	'Mr. Culhane's Kiln'	Tullyleague, Glin	Lime Kiln	
750	21904203	Allaghaun Bridge	Abbeyfeale West	Triple-span humpback road bridge, built c. 1780	

RPS Reg No.	NIAH Reg No.	Building Name or Address	Townland, postal, town, street	Description	Photo
751	21833009	P.M. Aherne	Athea Road	Two-storey former drapery shop, dated 1938	
752	21833001	Teach na Féile	New Street / Athea Road	Former Schoolhouse dated 1913	
753	21833002	Wards	New Street / Athea Road	Former Commercial Premises built c. 1915	

RPS Reg No.	NIAH Reg No.	Building Name or Address	Townland, postal, town, street	Description	Photo
755	none	O'Connell's Shop	New Street / Athea Road	Commercial Premises	
756	none	O'Connell's Bar & Grocery	New Street / Athea Road	Commercial Premises	
757	21833004	Lane's Shop	New Street / Athea Road	Commercial Premises built c. 1915	

RPS Reg No.	NIAH Reg No.	Building Name or Address	Townland, postal, town, street	Description	Photo
758	21833005	Kissane-O'Donovan'	New Street /	Two-storey former house, built c. 1915, having render shopfront	
759	21833006	J.D.Hartnett	New Street / Athea Road	Commercial Premises	
760	21833007	Cryle Dry Cleaners'	Church Street	Terraced c. 1900, having ornate render shopfront to	
761	21833031	Not named	Church Street	Former Commercial Premises	

RPS Reg No.	NIAH Reg No.	Building Name or Address	Townland, postal, town, street	Description	Photo
762	21833022	Convent of Mercy	Limerick Road	Convent dated 1875	
763	none	Roche	New Street / Athea Road	Commercial Premises	
764	none	McMahon's Shop-Façade	Convent Street	Commercial Premises	
765	21833008	M.J. Maloney'	Church Street	Commercial Premises	

RPS Reg No.	NIAH Reg No.	Building Name or Address	Townland, postal, town, street	Description	Photo
766	21833021	Abbey Cinema Façade	Convent Street	Art Deco style former cinema, built c. 1940	
768	none	Emerald Jewellery- Façade	Main Street	Commercial Premises	
771	none	Donal & Ann's Diner- Façade	Main Street	Commercial Premises	
772	none	Ann's Façade Diner	Main Street	Commercial Premises	

RPS Reg No.	NIAH Reg No.	Building Name or Address	Townland, postal, town, street	Description	Photo
774	21833027	Fuschia Hair and Beauty	Main Street	Commercial Premises built c. 1900	
776	Record on Monument s and Places	Cistercian Abbey	The Square Abbeyfeale	Medieval Site- Site of the medieval abbey which gives the town its name	
777	21833029	O'Connor's'	Main Street	Commercial Premises built c. 1850,	
778	21833018	Provincial House - Former Provincial Bank	Main Street	Two-storey former bank, built c. 1950	



RPS Reg No.	NIAH Reg No.	Building Name or Address	Townland, postal, town, street	Description	Photo
779	21833030	"Eccleston's"	Main Street and New Street	Corner-sited three-bay threestorey shop, built c. 1920	
780	none	Not named	Main Street Abbeyfeale	Former Commercial Premises, known as 'O'Connell's' Bar'	
781	none	Bobby's Façade Bar	Main Street	Commercial Premises	
782	21833009	D.P. Ahern	Church Street	Commercial Premises	




RPS Reg No.	NIAH Reg No.	Building Name or Address	Townland, postal, town, street	Description	Photo
783	none	"The Bobbin Case"	Market Square	Commercial Premises	
784	none	Sue Ryder - former Kerry Bar	Abbeyfeale West Main Street	Commercial Premises	
785	21833017	Adrenalin	Abbefeale West Main Street	Commercial Premises built c. 1900	
786	21833016	Harnett	Abbeyfeale West Main Street	End-of-terrace three-bay threestorey former house, built c. 1900	





RPS Reg No.	NIAH Reg No.	Building Name or Address	Townland, postal, town, street	Description	Photo
787	none	Stack Auctioneers	Market Square	Commercial Premises	
788	none	O'Connell's'	Market Square	Commercial Premises	
789	21833014	A.I.B.	Main Street	Commercial Premises	
790	21833015	Leens Hotel	Main Street	Detached fivebay threestorey built c. 1840	

RPS Reg No.	NIAH Reg No.	Building Name or Address	Townland, postal, town, street	Description	Photo
792	21833010	Fr. Casey Statue	Market Square	Civic Structure	
793	none	Unknown	Market Square	Commercial Premises	
794	none	The Vegetable Shop	Market Square	Commercial Premises	
795	none	Paddy Power's	Market Square	Commercial Premises	





RPS Reg No.	NIAH Reg No.	Building Name or Address	Townland, postal, town, street	Description	Photo
796	none	O'Rourke's Bar	Market Square	Commercial Premises	
797	21833011	The Cellar Bar	Market Square	Corner-sited three-bay twostorey public house, built c. 1870	
798	none	Mullanes	Market Square	former Commercial Premises	
800	21833012	Not named	Bridge Street	Formerly the Post Office- built c. 1915	





RPS Reg No.	NIAH Reg No.	Building Name or Address	Townland, postal, town, street	Description	Photo
801	none	Not named	Bridge Street	Former Commercial Premises	
802	none	Not named	Bridge Street	Private Dwelling	
803	none	O'Connor Solicitors	Bridge Street	Commercial Premises	
804	none	Begley's	Bridge Street	Commercial Premises	


RPS Reg No.	NIAH Reg No.	Building Name or Address	Townland, postal, town, street	Description	Photo
805	none	Supervalu - formerly Maloney's Garage	Bridge Street	Commercial Premises	
806	none	Courthouse Abbeyfeale	Bridge Street Abbeyfeale	Urban Structure- Civic	
808	21833013	Feale Ville	Bridge Street	Dwelling	




RPS Reg No.	NIAH Reg No.	Building Name or Address	Townland, postal, town, street	Description	Photo
900	21825001	Ardagh Station	Kilreash	Two-storey with dormer attic former railway station, built c. 1867	 A photograph of a two-story stone building with a gabled roof and a dormer window, situated near a body of water with reeds in the foreground.
953	none	"C. O'Sullivan"	Templeathea West	Residence - former ground floor commercial in RPS photo	 A photograph of a two-story light-colored building with a dark roof, featuring a ground-floor commercial entrance and a residential window above.
954	none	Brownes	Athea Upper	Urban Structure- Commercial	 A photograph of a two-story yellow building with a dark roof and a prominent chimney, located in an urban setting.
955	21834011	Bridge	Templeathea West	Bridge built c. 1820	 A photograph of a stone bridge crossing a road, with a stone wall and trees in the background.










RPS Reg No.	NIAH Reg No.	Building Name or Address	Townland, postal, town, street	Description	Photo
956	21834006	"C.P. Mullane's"	Gortnagross	Two-storey former shop, built c. 1870	
957	21834003	St. Bartholomew's	Athea Upper	Roman Catholic Church dated 1832	
958	21834001	NONE	Athea Upper	Monument, dated 1863	
959	None	'Maighread McGrath's'	Athea Upper	Former Doctor's Surgery and Residence	




RPS Reg No.	NIAH Reg No.	Building Name or Address	Townland, postal, town, street	Description	Photo
960	21834008	Carnegie Library	Gortnagross [Athea]	Civic Structure- Library dated 1917	
969	21904602	Parochial House	Ballyagran, Kilmallock	Parochial House built c. 1870	
970	21904603	St. Michael's Ch.	R.C. Ballyagran, Kilmallock	Roman Catholic Church dated 1964	
971	none	Clifford	Ballyagran, Kilmallock	Thatched house	





RPS Reg No.	NIAH Reg No.	Building Name or Address	Townland, postal, town, street	Description	Photo
972	21904604	Dores Pub	Ballyagran, Kilmallock	Thatched Building	
973	none	Bennis's Shop	Ballyagran	Commercial premises	
989	21905402	St. John Baptist's the	Tullaha	Roman Catholic Church built in 1844	
990	21905401	Carnegie Library	Tullaha	Library built in 1917	

RPS Reg No.	NIAH Reg No.	Building Name or Address	Townland, postal, town, street	Description	Photo
1156	21835001	Bank	The Square, Dromcolliher	Two-storey bank, built c. 1927	
1157	21835006	Tasty take-away - Former Aherne's Bar	The Square, Dromcolliher	Two-storey former house, built c. 1840, having render shopfront	
1161	none	NONE	Carroward West, Dromcolliher	Library	

RPS Reg No.	NIAH Reg No.	Building Name or Address	Townland, postal, town, street	Description	Photo
1163	21835005	Garda Station	Woodfield, Dromcolliher	Detached fivebay two-storey pair of houses, built c. 1940	
1164	none	Organic College	Carroward West, Dromcolliher	Former V.E.C. School	
1165	21835009	Former creamery - now heritage centre	Carroward East	Urban Structure- Civic	
1166	21835003	Church	Carroward West	Roman Catholic church, built in 1824	





RPS Reg No.	NIAH Reg No.	Building Name or Address	Townland, postal, town, street	Description	Photo
1167	Record of Monuments and Places	Church (in ruins)	Carroward West	Medieval Site	
1168	21835010	Courthouse	Carroward West	dated 1890	
1173	21904509	'Irwin's'	Feenagh	Dwelling built c. 1800	
1231	none	NONE	Ballynamuddagh /Glin Demesne	Sea Wall	




RPS Reg No.	NIAH Reg No.	Building Name or Address	Townland, postal, town, street	Description	Photo
1232	21830003	Glin Castle	Glin Demesne	Detached eightbay threestorey country house, built c. 1790	
1233	21901705	Former gate lodges, built c. 1820	Glin Demesne	Gate Lodge	
1234	21830001	Lodge	Glin Demesne	Bathing lodge, built c. 1825	
1235	21830006	NONE	Glin Demesne	Gate Lodge built c. 1825	





RPS Reg No.	NIAH Reg No.	Building Name or Address	Townland, postal, town, street	Description	Photo
1236	Curtilage of Glin Demesne	NONE	Glin Demesne	Demesne Wall, includes Ha-Ha	
1237	Curtilage of Glin Demesne	NONE	Glin Demesne	Hermitage-Demesne feature	
1238	21830015	Hamilton Tower	Killacolla	Freestanding square-plan three-stage limestone tower, built c. 1820	
1239	21830009	Hamilton Villa	Ballygiltenan North	R.C. Presbytery villa style house, built in 1831	











RPS Reg No.	NIAH Reg No.	Building Name or Address	Townland, postal, town, street	Description	Photo
1243	None	The Mall	Killacolla	Mid-terrace House	
1244	None	Main Street	Killacolla	Single storey dwelling	
1245	21830017	Castle	Killacolla (Barker)	Medieval Site - Tower house ruin	
1246	None	Hotel	Main Street (West side) Glin	Two storey residence - former hotel	

RPS Reg No.	NIAH Reg No.	Building Name or Address	Townland, postal, town, street	Description	Photo
1247	None	" Conway "	Ballygiltenan North Main Street (West side)	Public house with living overhead accommodation	
1248	21830018	" Dunne "	Main Street/Creagh Street	Two-storey house and shop, built c. 1830, having timber shopfront	
1249	21830019	Glin Library	Main Street (Westside)	Former bridewell and courthouse, built in 1829	
1250	None	" McNamara "	Main Street (East side)	Urban Structure - Commercial	





RPS Reg No.	NIAH Reg No.	Building Name or Address	Townland, postal, town, street	Description	Photo
1251	21830020	" Danaher "	Main Street (West side)	Building built c. 1820, having tripartite timber shopfront	
1252	21830021	" Culhane "	Main Street (West side)	Building built c. 1820, with tripartite timber shopfront	
1253	21830024	O'Shaughnessy	Main Street- Church Street	Nine-bay two storey house and shop, built c. 1790	

RPS Reg No.	NIAH Reg No.	Building Name or Address	Townland, postal, town, street	Description	Photo
1254	21830008	R.C. Church	Church Street	Roman Catholic church, built in 1858,	
1255	21830007	St. Paul's Church	Church Street	Gothic Revival Church of Ireland church, built between 1865-1870 y	
1256	21830026	" Geoghegan "	Lower Mall (West side)	house and shop, built c. 1830, having tripartite timber shopfront	
1418	None	Gilbourne's'	Kilmeedy	Public house	





RPS Reg No.	NIAH Reg No.	Building Name or Address	Townland, postal, town, street	Description	Photo
1419	21903713	Aras Ide	Kilmeedy	Two-storey former house, built c. 1860 now community centre	
1420	Record of Monuments and Places	Church (in Ruins)	Pallas Td, Kilmeedy	Urban Structure- Church of Ireland	
1421	Record of Monuments and Places	Mausoleum	Pallas	Hamo de Massy Mausoleum	
1442	21903603	NONE	Churchtown	Single-arch road bridge, built c. 1865	





RPS Reg No.	NIAH Reg No.	Building Name or Address	Townland, postal, town, street	Description	Photo
1443	Record of Monuments and Places	Church (in Ruins)	Churchtown	Medieval Site-Church	
1444	Record of Monuments and Places	Grave Yd.	Gortboy Newcastle West	Famine Cemetery	
1445	Record of Monuments and Places	Castle Demesne	Castle Demesne	Lime Kilns	
1446	21837019	Newcastle Union Workhouse (part of St Ita's Hospital)	Gortboy	Former workhouse built in 1841	





RPS Reg No.	NIAH Reg No.	Building Name or Address	Townland, postal, town, street	Description	Photo
1449	21837015	Almshouse A	Bishop Street	Terraced Dwelling	
1450	21837016	Almshouse B	Bishop Street	Former estate worker's house, dated 1872, terraced	
1451	21837017	Almshouse C	Bishop Street	Terraced dwelling dated 1872	
1452	21837018	Almshouse D	Bishop Street	Terraced Dwelling	





RPS Reg No.	NIAH Reg No.	Building Name or Address	Townland, postal, town, street	Description	Photo
1453	21837014	Courthouse	Bishop Street	Civic building dated 1841	
1454	21837012	Former bank	Bishop Street	Commercial premises	
1455	None	O'Riordan's Hardware	Bishop Street	Commercial premises	
1456	21837013	Attached to Dooley Supervalu	Bishop Street Newcastle West	Two-storey former house, built c. 1840, having render shopfront	








RPS Reg No.	NIAH Reg No.	Building Name or Address	Townland, postal, town, street	Description	Photo
1457	21837020	Not named	Market Place	Former market house, dated 1873,	
1458	21837021	Former Carnegie Library	Bishop Street	Five-bay twostorey former Carnegie library, dated 1916,	
1459	21837012	Not named	Bishop Street	Former bank, built c. 1880	
1460	21837003	Not named	Church Street Newcastle West	Urban Structure - Commercial	

RPS Reg No.	NIAH Reg No.	Building Name or Address	Townland, postal, town, street	Description	Photo
1462	21837004	"Crowley Brothers"	Church Street	Three-storey former shop, built c. 1900,	
1463	21837005	"Nash's"	Church Street	Three-storey office, built c. 1900, having render shopfront	
1464	21837011	Ela Marie's	The Square (North side)	Corner-sited three-bay threestorey U-plan former military barracks, built c. 1840	
1465	21837031	The Square Newcastle West	The Square Newcastle West	Civic space	

RPS Reg No.	NIAH Reg No.	Building Name or Address	Townland, postal, town, street	Description	Photo
1467	21837023	Not named	The Square (East side)	Built 1830s	
1468	21837024	Not named	The Square (East side)	Terraced fourbay threestorey former house, built c. 1830	
1469	21837025	Not named	The Square (East side)	Four bay threestorey former house, built c. 1830,	
1470	21837026	Not named	The Square (East side)	Terraced threebay threestorey former house, built c. 1830,	

RPS Reg No.	NIAH Reg No.	Building Name or Address	Townland, postal, town, street	Description	Photo
1471	21837027	Not named	The Square (East side)	Three bay three storey former house, built c. 1830, having recent shopfront	
1472	21837022	Not named	The Square (East side)	Former house, built c. 1830, having render shopfront	
1473	21837029	Cronin's Bar and Lounge	The Square (East side)	Commercial premises	
1474	21837030	Not named	The Square (East side)	Commercial premises	





RPS Reg No.	NIAH Reg No.	Building Name or Address	Townland, postal, town, street	Description	Photo
1476	none	Not named	The Square (East side) Newcastle West	Commercial premises	
1477	none	Ed Lynch's Bar	The Square (South side)	Commercial premises	
1478	none	Rashers O-Flaherty's	The Square (South side)	Commercial premises	
1479	21837006	Bank of Ireland	The Square (West side)	Three-storey bank, dated 1864	





RPS Reg No.	NIAH Reg No.	Building Name or Address	Townland, postal, town, street	Description	Photo
1480	21837007	A C C	The Square (West side)	Three-storey former bank, built c. 1870	
1481	21837008	Bank- A.I.B.	The Square (West side)	Three-storey bank, built in 1924, having ashlar limestone shopfront	
1482	Record of Monuments and Places	Templar's Castle	The Square (South side)	Medieval Site-Castle	
1483	none	Castle House	The Square (South side)	Residence	





RPS Reg No.	NIAH Reg No.	Building Name or Address	Townland, postal, town, street	Description	Photo
1484	none	Not named	Maiden Street [2]	Commercial premises	
1485	none	Cobbler's	Maiden Street [5]	Commercial premises	
1486	21837037	Bridge House	Maiden Street-North Quay	Corner-sited four-bay threestorey former house, built c. 1840	
1487	21837034	'Moone's'	Bridge St.	Dwelling and former commercial built c. 1840	





RPS Reg No.	NIAH Reg No.	Building Name or Address	Townland, postal, town, street	Description	Photo
1488	none	Fuller's Folly	Bridge Street [1]	Folly- now in commercial uses	
1489	none	Not named	Bridge Street [2]	Ancillary buildings and structures to Fuller's Folly	
1490	Record of Monuments and Places	Not named	Bridge Street [3]	Medieval structure	
1491	21837040	Curling's Bridge	North Quay	Foot bridge dated 1866	










RPS Reg No.	NIAH Reg No.	Building Name or Address	Townland, postal, town, street	Description	Photo
1492	None	Not named	Off North Quay Newcastle West	Commercial Building Features	
1494	none	Not named	North Quay Newcastle West	House with ground floor commercial built c. 1840	
1495	none	Not named	North Quay Newcastle West	House with ground floor commercial built c. 1840	
1497	2183078	Cussen	North Quay Newcastle West	End-of-terrace two-bay three storey former house, built c. 1840.	

RPS Reg No.	NIAH Reg No.	Building Name or Address	Townland, postal, town, street	Description	Photo
1498	2183079	Cussen	North Quay Newcastle West	Terraced two-bay three-storey former house, built c. 1840	
1499	none	Not named	North Quay Newcastle West	House with ground floor commercial built c. 1840	
1501	none	Not named	North Quay Newcastle West	House built c. 1840	
1502	none	The Mallard Restaurant	North Quay	End of terrace house with ground floor commercial built c. 1840	

RPS Reg No.	NIAH Reg No.	Building Name or Address	Townland, postal, town, street	Description	Photo
1503	None	Clancarthy House	Cullenagh	Country House	 A large, multi-story stone building with a prominent chimney and a gabled roof, surrounded by trees and a paved area.
1504	none	Not named	No. 31 South Quay	Terraced House	 A two-story white terraced house with a dark door and several windows.
1505	none	Not named	No. 28 South Quay	Terraced structure	 A two-story stone terraced structure with a prominent chimney and several windows.
1506	none	Not named	No. 13 South Quay	Terraced House	 A two-story yellow terraced house with a dark door and several windows.

RPS Reg No.	NIAH Reg No.	Building Name or Address	Townland, postal, town, street	Description	Photo
1508	none	Not named	No. 11 South Quay	Terraced House	
1509	21837045	Not named	South Quay (North side)	monument, erected in 1955, commemorating volunteers killed during	
1510	21837042	St. Mary's Church	Knockane	Catholic Church built in 1828	
1511	21903613	Cork Bridge	Gortboy-Cloonyschehane	Bridge- dated 1855	

RPS Reg No.	NIAH Reg No.	Building Name or Address	Townland, postal, town, street	Description	Photo
1512	none	Not named	Boherbuoy	Detached Building	
1513	21837044	St. Ita's Presbytery	Rathnaneane	Former fever hospital, built in 1843	
1514	21837043	St. Catherine's	Knockane, Newcastle West	Former Sisters of Mercy convent and convent chapel, built c. 1850	
1695	21833020	Tobins	Abbeyfeale West	Two-storey house, built c. 1940, having render shopfront	

RPS Reg No.	NIAH Reg No.	Building Name or Address	Townland, postal, town, street	Description	Photo
1696	none	West Limerick CDP formerly O'Connells	Market Square Abbey West	Community Resource Centre	
1699	Record of Monuments and Places	Ballynoe Castle	Ballynoe	Medieval structure	
1700	21904601	Ballyagran Cottage	Ballyagran	Dwelling built c. 1840,	
1702	none	Abbeyfeale West	Abbeyfeale West	Former Commercial Premises	