

# DRAFT LIMERICK DEVELOPMENT PLAN 2022-2028

## Volume 3A

Proposed Record of Protected Structures  
Metropolitan Area

June 2021

## Contents

1.0 Introduction .....	1
2.0 Record of Protected Structures (RPS) – Limerick City Metropolitan Municipal District .....	2

## 1.0 Introduction

Limerick City and County Council is obliged to compile and maintain a Record of Protected Structures (RPS) under the provisions of the Planning and Development Act 2000 (as amended).




A Protected Structure, unless otherwise stated, includes the interior of the structure, the land lying within the curtilage of the structure, and other structures lying within that curtilage and their interiors. The protection also extends to boundary treatments. The proposed RPS contained within Draft Limerick Development Plan 2022 - 2028 Plan represents a varied cross section of the built heritage of Limerick. The RPS is a dynamic record, subject to revision and addition. Sometimes, ambiguities in the address and name of the buildings can make it unclear whether a structure is included on the RPS. Where there is uncertainty you should contact the Conservation Officer.


The Department of Culture, Heritage and the Gaeltacht is responsible for carrying out surveys of the architectural heritage on a county-by-county basis. Following the publication of the NIAH for Limerick City and County, and any subsequent Ministerial recommendations, the Council will consider further amendments to the Record of Protected Structures. The NIAH survey may be consulted online at [buildingsofireland.ie](http://buildingsofireland.ie)




Below is the list of the current Record of Protected Structures located in the Limerick City Metropolitan Municipal District, the proposed additions as recommended by the NIAH under Section 53 of the Planning and Development Act 2000 as amended. The Council will seek to include the NIAH recommended structures on the RPS on the County within the lifetime of this plan. Useful resources when undertaking works in ACAs, or on Protected Structures and within their curtilage can be found the planning leaflets series available on-line on [opr.ie](http://opr.ie), the Department of Housing, Local Government and Heritage Advice Series on [buildingsofireland.ie](http://buildingsofireland.ie), and the advice and guidance on traditional building skills on [heritagecouncil.ie](http://heritagecouncil.ie) For objectives in relation to Protected Structures and NIAH recommended structures refer to Section 5.5.2 Architectural Heritage in Chapter 5 Environment and Heritage, Volume 1 Written Statement, and for guidance on works refer to Section 11.10.2 Architectural Heritage – Protected Structures in Chapter 11 Development Management Standards, Volume 1 Written Statement.

## 2.0 Record of Protected Structures (RPS) – Limerick City Metropolitan Municipal District




RPS City No.	NIAH Reg No.	name	location	Photo
3001	21508009	Villier's Alms Houses	Dominick Street and Old Verdant Place	
3002	<b>Record of Monuments and Places and associated with NIAH 2150810</b>	Walls of Limerick - St Saviour's stretch	Island Road North	 +
3003	21507007	The Treaty Stone	Clancy's Strand, across the Shannon River from King John's Castle	

RPS City No.	NIAH Reg No.	name	location	Photo
3004	National Monument 21005-017014	King Johns Castle	Castle Street adjoining River Shannon, Thomond Bridge	
3005	21508012	The Widow's Alms Houses	Nicholas Street	
3006	21508010	Dominican Priory Wall and Nuns' graveyard (site of Saint Dominick's Abbey) and Walls of Limerick: St Saviour's stretch.	Barrack Street	



RPS City No.	NIAH Reg No.	name	location	Photo
3007	National Monument 21005-017120	Limerick City Walls: Peter's Cell Stretch.	Island Road and Peter's Cell	
3008	21508015	Parochial House	Athlunkard Street	
3009	21508014	Saint Mary's Church of Ireland Cathedral	Corner of Nicholas Street and Athlunkard Street	


RPS City No.	NIAH Reg No.	name	location	Photo
3010	21513057	The Exchange	Nicholas Street	
3011	Record of monument and Places	Bourke's Castle	Athlunkard Street	
3012	21513060	County Courthouse	Merchant's Quay	








RPS City No.	NIAH Reg No.	name	location	Photo
3013	21513013	The Hunt Museum	Rutland Street	
3015	Record of Monument and Places	Fanning's Castle - Tower House	Off Mary's Street rear of St Anne's Technical Institute, backlands opposite Emily Place.	
3016	21513053	Barrington's' Hospital	George's Quay and Mary Street	




RPS City No.	NIAH Reg No.	name	location	Photo
3017	Record of Monument and Places	Walls of Dominican Chapel (Fish Lane)	Northern Relief Road, adjoining Fish Lane	
3018	Record of Monument and Places	Limerick City Walls - Charlotte's Quay Carpark stretch	Adjoins south-eastern corner of Charlottes Quay carpark, west of Broad Street Leaf Apartments.	
3019	Record of Monument and Places	Limerick City Walls: Irishtown Linear Park / Lelia Street stretch.	South of Clare St, East of Garvey's Range, West of Grattan Court and Lelia Street, rear of 23-34 Johnsgate Villas	




RPS City No.	NIAH Reg No.	name	location	Photo
3020	Record of Monument and Places	Limerick City Walls: The Gables / St John's Hospital Stretch.	South of New Road, The Gables, north eastern road end of Saint John's Hospital grounds, Pennywell.	
3021	21513039	Saint John's Church of Ireland.	Johns Square, Church Street	

3022	Record of Monument and Places	Saint John's Church of Ireland Church Graveyard	Church Street	
------	-------------------------------	---	---------------	--

RPS City No.	NIAH Reg No.	name	location	Photo
3023	21518041	Freestanding limestone Gothic style drinking fountain.	John's Square and Cathedral Place	
3024	Record of Monument and Places	Limerick City Walls: The Citadel / St John's Hospital	Entrance to St Johns Hospital New Road, Pennywell Road, opposite Johns Square	




RPS City No.	NIAH Reg No.	name	location	Photo
3025	21518042	Saint John's Roman Catholic Cathedral	Cathedral Place and Garryowen Road	
3026	21518044	Sarsfield Memorial	Cathedral Place	
3027	21518030	Catholic Young Men's Society Saint John's Branch	Upper William Street, Newtownmahon	




RPS City No.	NIAH Reg No.	name	location	Photo
3028	21517289	Tait Memorial Clock	Baker Place and Davis Street	
3029	21517293	Sarsfield Credit Union – former Limerick Savings Bank	Corner of Glentworth Street and Catherine Street	
3030	21517294	Health Service Executive – former Trinity Church	Catherine Street	




RPS City No.	NIAH Reg No.	name	location	Photo
3031	21517285	War Memorial	Pery Square	
3032	21512010	Sarsfield Bridge	Sarsfield Street and Ennis Road	
3033	21511008	Our Lady of the Rosary Roman Catholic Church.	Ennis Road and North Circular Road	




RPS City No.	NIAH Reg No.	name	location	Photo
3034	21517177	Saint Michael's Church of Ireland Church	Pery Square	
3035	21517287	Rice's Memorial	People's Park, Pery Square	
3036	21517118	O'Connell Monument	The Crescent	






RPS City No.	NIAH Reg No.	name	location	Photo
3037	21522005	Nationalist Martyrs Monument	Mount Saint Lawrence's Cemetery - Old Cork Road/Mount Street Lower	
3038	21508002	Thomond Bridge Toll House	Verdant Place and Castle Street	
3039	21521011	Saint Alphonsus Redemptorist Church	South Circular Road	

RPS City No.	NIAH Reg No.	name	location	Photo
3040	21517284	The Carnegie Building Art Gallery	Pery Square	
3041	21518014	Saint Saviour's Roman Catholic Church	Baker Place and Dominick Street	
3042	21508003	The Bishop's Palace Limerick Civic Trust	Church Street and Castle Street	




RPS City No.	NIAH Reg No.	name	location	Photo
3043	21513056	Gerald Griffin Memorial Schools	Bridge Street and Court House Lane	
3044	21513028	Milk Market	Mungret Street and Corn Market	
3045	21513020	St Michael's Church Remains and Graveyard	Michael Street	

RPS City No.	NIAH Reg No.	name	location	Photo
3046	21513035	Medieval House, Irishtown.	Curry's Lane, (surrounded to rear by United Drug Premises).	
3047	21508007	Saint Munchin's Church of Ireland Church and Graveyard	Church Street	
3048	21508019	Bannatyne Pyramidal Mausoleum	Located within the grounds of Saint Munchin's Church of Ireland churchyard, Church Street	




RPS City No.	NIAH Reg No.	name	location	Photo
3049	21508008	Jones Mausoleum	Located within the grounds of Saint Munchin's Church of Ireland churchyard, Church Street	
3050	Record of Monument and Places	Remains of Medieval Mill, Undercroft Cellars and Bridge.	Within Civic Public Open space in front of City Hall.	
3051	21517021	103 Henry Street.	103 Henry Street	

RPS City No.	NIAH Reg No.	name	location	Photo
3052	Record of Monument and Places	Limerick City Walls: Peter's Cell – Projecting Corbels and wall. Medieval City wall remnant	Island Road and Peter's Cell	
3053	Record of Monument and Places	Old Gaol – Medieval House.	37 Mary Street, corner of Goal Lane and Mary St.	
3054	21512012	Limerick 1916 Memorial	Sarsfield Bridge	

RPS City No.	NIAH Reg No.	name	location	Photo
3055	21508004	2 Church Street - adjoining Bishops Palace.	2 Church Street	
3056	21508005	3 Church Street	3 Church Street	
3057	21508006	4 Church Street	4 Church Street	

RPS City No.	NIAH Reg No.	name	location	Photo
3058	21508013	City Hall Façade of former gaol	Crosbie Row	
3059	Record of Monument and Places	Limerick City Walls: Verdant Place	Verdant Place, adjoining Villiers Alms Houses (see RPS001)	
3060	21512005	Former Franciscan Roman Catholic Church	Henry Street and Franciscan Lane	









RPS City No.	NIAH Reg No.	name	location	Photo
3061	21512058	Limerick Museum – former Franciscan Roman Catholic Church	Henry Street and Bedford Row	
3062	21513021	Six-storey random coursed stone corn warehouse c. 1800 - Limerick Printmakers.	Robert Street	
3063	21518012	Athenaeum Building and Hall (Theatre) to rear	30 and 30A Cecil Street	

RPS City No.	NIAH Reg No.	name	location	Photo
3064	21517074	2 Mallow Street Lower	2 Mallow Street Lower	
3065	21517073	3 Mallow Street	3 Mallow Street Lower	
3066	21517072	O'Malley Griffin (Brokers) Ltd.	4 Mallow Street Lower	




RPS City No.	NIAH Reg No.	name	location	Photo
3067	21517071	5 Mallow Street Lower	5 Mallow Street Lower	
3068	21517070	6 Mallow Street	6 Mallow Street Lower	
3069	21517069	7 Mallow Street	7 Mallow Street Lower and Henry Street	

RPS City No.	NIAH Reg No.	name	location	Photo
3070	21517052	8 Lower Mallow Street	8 Lower Mallow Street	
3071	21517053	9 Lower Mallow Street	9 Lower Mallow Street	
3072	21517054	10 Lower Mallow Street	10 Lower Mallow Street	

RPS City No.	NIAH Reg No.	name	location	Photo
3073	21517055	11 Lower Mallow Street	11 Lower Mallow Street	
3074	21517056	12 Lower Mallow Street	12 Lower Mallow Street	
3075	21517057	13 Lower Mallow Street	13 Lower Mallow Street	

RPS City No.	NIAH Reg No.	name	location	Photo
3076	21517058	14 Lower Mallow Street	14 Lower Mallow Street and Theatre Lane	
3077	21517074	2 Mallow Street	2 Mallow Street	
3078	21517073	3 Mallow Street	3 Mallow Street	




RPS City No.	NIAH Reg No.	name	location	Photo
3079	NONE	4 Mallow Street	4 Mallow Street	
3080	21517251	6 Mallow Street	6 Mallow Street	
3081	21517250	7 Mallow Street	7 Mallow Street	

RPS City No.	NIAH Reg No.	name	location	Photo
3082	21517249	8 Mallow Street	8 Mallow Street	
3083	21517248	9 Mallow Street	9 Mallow Street	
3084	21517247	10 Mallow Street	10 Mallow Street	






RPS City No.	NIAH Reg No.	name	location	Photo
3085	21517296	11 Mallow Street	11 Mallow Street and Catherine Street	
3086	21517297	Avondale	12 Mallow Street	
3087	21517298	13 Mallow Street	13 Mallow Street	

RPS City No.	NIAH Reg No.	name	location	Photo
3088	21517299	14 Mallow Street	14 Mallow Street	
3089	21517300	15 Mallow Street	15 Mallow Street	
3090	21517301	Kylemore House	16 Mallow Street	




RPS City No.	NIAH Reg No.	name	location	Photo
3091	21517305	17 Mallow Street	17 Mallow Street	
3092	21517306	18 Mallow Street	18 Mallow Street	
3093	21517307	19 Mallow Street	19 Mallow Street	

RPS City No.	NIAH Reg No.	name	location	Photo
3094	21517308	20 Mallow Street	20 Mallow Street	
3095	21517309	21 Mallow Street	21 Mallow Street	
3096	21517310	22 Mallow Street	22 Mallow Street	




RPS City No.	NIAH Reg No.	name	location	Photo
3097	21517311	23 Mallow Street	23 Mallow Street and Catherine Place	
3098	21517217	24 Mallow Street	24 Mallow Street	
3099	21517216	25 Mallow Street	25 Mallow Street	




RPS City No.	NIAH Reg No.	name	location	Photo
3100	21517215	26 Mallow Street	26 Mallow Street	
3101	21517214	27 Mallow Street	27 Mallow Street	
3102	21517213	28 Mallow Street	28 Mallow Street	




RPS City No.	NIAH Reg No.	name	location	Photo
3103	21517314	29 Mallow Street	29 Mallow Street	
3104	NONE	30-31 Mallow Street	30-31 Mallow St	
3105	NONE	32 Mallow Street	32 Mallow Street	




RPS City No.	NIAH Reg No.	name	location	Photo
3106	NONE	35 Mallow Street	35 Mallow Street	
3107	NONE	Carbury House.	Catherine Place	
3108	21517218	1 Catherine Place	1 Catherine Place and Mallow Street	









RPS City No.	NIAH Reg No.	name	location	Photo
3109	21517219	2 Catherine Place	2 Catherine Place	
3110	21517220	3 Catherine Place	3 Catherine Place and Phayer's Place	
3111	21517316	6 Catherine Place	6 Catherine Place	

RPS City No.	NIAH Reg No.	name	location	Photo
3112	21517315	7 Catherine Place	7 Catherine Place	
3113	21517221	8 Catherine Place	8 Catherine Place	
3114	NONE	1 Killoran Terrace, Catherine Place	1 Killoran Terrace, Catherine Place	




RPS City No.	NIAH Reg No.	name	location	Photo
3115	NONE	2 Killoran Terrace, Catherine Place	2 Killoran Terrace, Catherine Place	
3116	NONE	3 Killoran Terrace, Catherine Place	3 Killoran Terrace, Catherine Place	
3117	NONE	4 Killoran Terrace, Catherine Place	4 Killoran Terrace, Catherine Place	

RPS City No.	NIAH Reg No.	name	location	Photo
3118	NONE	5 Killoran Terrace, Catherine Place	5 Killoran Terrace, Catherine Place	
3119	21517273	Former St Michael's Scout Hall c. 1900	Corner Hartstonge Street and Catherine Place	
3120	21517103	7 Lower Hartstonge Street	7 Lower Hartstonge Street and Jesuit's Lane	





RPS City No.	NIAH Reg No.	name	location	Photo
3121	21517102	8 Lower Hartstonge Street	8 Lower Hartstonge Street	
3122	21517101	9 Lower Hartstonge Street	9 Lower Hartstonge Street	
3123	21517100	10 Lower Hartstonge Street	10 Lower Hartstonge Street	




RPS City No.	NIAH Reg No.	name	location	Photo
3124	21517097	P.A. Martin and Co. Solicitors	11 Lower Hartstonge Street	
3125	21517096	12 Lower Hartstonge Street	12 Lower Hartstonge Street	
3126	21517095	13 Lower Hartstonge Street	13 Lower Hartstonge Street	




RPS City No.	NIAH Reg No.	name	location	Photo
3127	21517094	14 Lower Hartstonge Street - Crescent Arch	14 Lower Hartstonge Street	
3128	21517093	15 Lower Hartstonge Street	15 Lower Hartstonge Street	
3129	21517092	16 Lower Hartstonge Street	16 Lower Hartstonge Street	




RPS City No.	NIAH Reg No.	name	location	Photo
3130	21517091	17 Lower Hartstonge Street	17 Lower Hartstonge Street	
3131	21517090	18 Lower Hartstonge Street	18 Lower Hartstonge Street	
3132	21517089	Saint Rita	19 Lower Hartstonge Street	






RPS City No.	NIAH Reg No.	name	location	Photo
3133	21517088	20 Lower Hartstonge Street	20 Lower Hartstonge Street	
3134	21517087	21 Lower Hartstonge Street	21 Lower Hartstonge Street	
3135	21517086	22 Lower Hartstonge Street	22 Lower Hartstonge Street	
3136	21517084	23 Lower Hartstonge Street	23 Lower Hartstonge Street	




RPS City No.	NIAH Reg No.	name	location	Photo
3137	21517084	24 Lower Hartstonge Street corner with 74 O'Connell St -	24 Lower Hartstonge Street corner with 74 O'Connell St	
3138	21517227	1 Upper Hartstonge Street	1 Upper Hartstonge Street	
3139	21517226	2 Upper Hartstonge Street	2 Upper Hartstonge Street	

RPS City No.	NIAH Reg No.	name	location	Photo
3140	21517225	HRA Planning	3 Upper Hartstonge Street	
3141	21517224	O Sullivan Insurances	4 Upper Hartstonge Street	
3142	21517223	David Sheehan Solicitors	5 Upper Hartstonge Street	

RPS City No.	NIAH Reg No.	name	location	Photo
3143	21517222	Bruce Shaw House	6 Upper Hartstonge Street and Catherine Place	
3144	NONE	Redmond Mortgage and Pension	Hartstonge Street	
3145	NONE	Adjacent to Redmond Mortgage and Pensions	Hartstonge Street	


RPS City No.	NIAH Reg No.	name	location	Photo
3146	21517274	Árd Na Gréine	Upper Hartstonge Street	
3147	21517188	Mechanics' Institute	Hartstonge Street	
3148	21517189	Saint Vincent de Paul Society – Ozman House	Hartstonge Street	




RPS City No.	NIAH Reg No.	name	location	Photo
3149	21517190	Leamy House	Hartstonge Street	
3150	21517128	W.J. South Public House	1 Newenham Street and Lourigan's Lane	
3151	21517127	Wyvern House	2 Newenham Street	




RPS City No.	NIAH Reg No.	name	location	Photo
3152	21517126	Ryan Insurances Ltd.	3 Newenham Street	
3153	21517125	4 Newenham Street	4 Newenham Street	
3154	21517124	5 Newenham Street	5 Newenham Street	

RPS City No.	NIAH Reg No.	name	location	Photo
3155	21517123	6 Newenham Street	6 Newenham Street	
3156	21517122	7 Newenham Street	7 Newenham Street and Lourigan's Lane	
3157	21517121	Carrick Villas	8 Newenham Street and Lourigan's Lane	








RPS City No.	NIAH Reg No.	name	location	Photo
3158	21517120	Carrick Villas	9 Newenham Street	
3159	21517119	Carrick Villas	10 Newenham Street	
3160	21517110	10 Newenham Street	10 Newenham Street and Jesuit's Lane	




RPS City No.	NIAH Reg No.	name	location	Photo
3161	21517109	11 Newenham Street	11 Newenham Street	
3162	21517108	12 Newenham Street	12 Newenham Street	
3163	21517178	6 Barrington Street	6 Barrington Street	




RPS City No.	NIAH Reg No.	name	location	Photo
3164	21517179	7 Barrington Street	7 Barrington Street	
3165	21517180	8 Barrington Street	8 Barrington Street	
3166	21517176	12 Barrington Street	12 Barrington Street	

RPS City No.	NIAH Reg No.	name	location	Photo
3167	21517175	13 Barrington Street	13 Barrington Street	
3168	21517174	14 Barrington Street	14 Barrington Street	
3169	21517173	15 Barrington Street	15 Barrington Street	




RPS City No.	NIAH Reg No.	name	location	Photo
3170	21517172	17 Barrington Street	17 Barrington Street	
3171	21517171	18 Barrington Street	18 Barrington Street	
3172	21517170	19 Barrington Street	19 Barrington Street	




RPS City No.	NIAH Reg No.	name	location	Photo
3173	21517169	20 Barrington Street	20 Barrington Street	
3174	21517168	21 Barrington Street	21 Barrington Street	
3175, 3176	21517166	22 Barrington Street	22 Barrington Street and Little Barrington Street	




RPS City No.	NIAH Reg No.	name	location	Photo
3177	21517165	22A Barrington Street	22A Barrington Street	
3178	21517164	23 Barrington Street	23 Barrington Street	
3179	21517163	Power and Associates	25 Barrington Street and Quinlan Street	




RPS City No.	NIAH Reg No.	name	location	Photo
3180	21517098	Ambi-care Mobility	28 Henry Street corner of Lower Hartstonge Street	
3181	21517099	29 Henry Street	29 Henry Street and Lower Hartstonge Street	
3182	21517104	30 Henry Street	30 Henry Street	









RPS City No.	NIAH Reg No.	name	location	Photo
3183	21517105	31 Henry Street	31 Henry Street	
3184	21517106	John Whelan Limited	32 Henry Street	
3185	21517107 Wall	101 Richmond Terrace	101 Richmond Terrace	

RPS City No.	NIAH Reg No.	name	location	Photo
3186	21517107 Wall	102 Richmond Terrace	102 Richmond Terrace	
3187	21517107 Wall	103 Richmond Terrace	103 Richmond Terrace	
3188	21517107 Wall	103 Apartment B Richmond Terrace	103 Apartment B Richmond Terrace	

RPS City No.	NIAH Reg No.	name	location	Photo
3189	21517107 Wall	104 Richmond Terrace	104 Richmond Terrace	
3190	21517107 Wall	105 Richmond Terrace	105 Richmond Terrace	
3191	21517107 Wall	106 Richmond Terrace	106 Richmond Terrace	

RPS City No.	NIAH Reg No.	name	location	Photo
3192	NONE	1 Adelaide Terrace	1 Adelaide Terrace, Henry St	
3193	NONE	2 Adelaide Terrace	2 Adelaide Terrace, Henry St	
3194	NONE	3 Adelaide Terrace	3 Adelaide Terrace, Henry St	

RPS City No.	NIAH Reg No.	name	location	Photo
3195	NONE	44 Henry St	44 Henry St	
3196	NONE	45 Henry St	45 Henry Street	
3197	NONE	Subway	46 Henry St	

RPS City No.	NIAH Reg No.	name	location	Photo
3198	NONE	90 Henry St	90 Henry St	
3199	NONE	91 Henry St	91 Henry St	
3200	21517020	Horwath Bastow Charleton	Corner of Lower Mallow Street and Henry Street	




RPS City No.	NIAH Reg No.	name	location	Photo
3201	21517275	7 Pery Square	7 Pery Square and Hartstonge Street	
3202	21517276	8 Pery Square	8 Pery Square	
3203	21517277	9 Pery Square	9 Pery Square	

RPS City No.	NIAH Reg No.	name	location	Photo
3204	21517278	10 Pery Square	10 Pery Square	
3205	21517279	11 Pery Square	11 Pery Square	
3206	21517280	12 Pery Square	12 Pery Square	








RPS City No.	NIAH Reg No.	name	location	Photo
3207	21517281	13 Pery Square	13 Pery Square	
3208	21517282	14 Pery Square	14 Pery Square	
3209	21517283	15 Pery Square	15 Pery Square	




RPS City No.	NIAH Reg No.	name	location	Photo
3210	21517302	Pery House	1 Pery Street Mallow Street	
3211	21517129	7 Quinlan Street	7 Quinlan Street and Newenham Street	
3212	21517228	Teckro - former Bank Public House	63 O'Connell Street	




RPS City No.	NIAH Reg No.	name	location	Photo
3213	21517212	64 O'Connell Street and Mallow Street	64 O'Connell Street and Mallow Street	
3214	21517211	65 O'Connell Street	65 O'Connell Street	
3215	21517210	66 O'Connell Street	66 O'Connell Street	

RPS City No.	NIAH Reg No.	name	location	Photo
3216	21517209	67 O'Connell Street	67 O'Connell Street	
3217	21517208	68 O'Connell Street	68 O'Connell Street	
3218	21517207	Bell Table Arts Centre	69 O'Connell Street	




RPS City No.	NIAH Reg No.	name	location	Photo
3219	21517206	70 O'Connell Street	70 O'Connell Street	
3220	21517205	71 O'Connell Street	71 O'Connell Street	
3221	21517204	72 O'Connell Street	72 O'Connell Street	




RPS City No.	NIAH Reg No.	name	location	Photo
3222	21517203	73 O'Connell Street	73 O'Connell Street	
3224	21517083	75 O'Connell Street	75 O'Connell Street	
3225	21517082	76 O'Connell Street	76 O'Connell Street	

RPS City No.	NIAH Reg No.	name	location	Photo
3226	21517081	77 O'Connell Street	77 O'Connell Street	
3227	21517080	78 O'Connell Street	78 O'Connell Street	
3228	21517078	80-83 O'Connell St	80-83 O'Connell Street	


RPS City No.	NIAH Reg No.	name	location	Photo
3229	21517076	84 O'Connell St	84 O'Connell Street corner of Lower Mallow St	
3230	21517059	85 O'Connell Street	85 O'Connell Street and Lower Mallow Street	
3231	21517182	N. 1 Pery Square Boutique Hotel	1 Pery Square and Barrington Street	









RPS City No.	NIAH Reg No.	name	location	Photo
3232	21517183	The Peoples Museum – Limerick Civic Trust	2 Pery Square	
3233	21517184	Dr. Skehan and Dr. Casey	3 Pery Square	
3234	21517185	Tom Mc Guinness & Company Accountants	4 Pery Square	

RPS City No.	NIAH Reg No.	name	location	Photo
3235	21517186	Boland and Partners	5 Pery Square	
3236	21517187	6 Pery Square	6 Pery Square	
3237	21517201	1 The Crescent	1 The Crescent and Hartstonge Street	




RPS City No.	NIAH Reg No.	name	location	Photo
3238	21517200	Justin Herbert Ltd.	2 The Crescent	
3239	21517199	Frost Insurance Ltd.	3 The Crescent	
3240	21517198	Keogh Ryan Tierney	4 The Crescent	

RPS City No.	NIAH Reg No.	name	location	Photo
3241	21517197	5 The Crescent	5 The Crescent	
3242	21517196	6 The Crescent	6 The Crescent	
3243	21517195	Family Footcare Centre	7 The Crescent	


RPS City No.	NIAH Reg No.	name	location	Photo
3244	21517194	8 The Crescent	8 The Crescent	
3245	21517193	9 The Crescent	9 The Crescent	
3246	21517192	10 The Crescent	10 The Crescent	


RPS City No.	NIAH Reg No.	name	location	Photo
3247	21517191	11 The Crescent	11 The Crescent	
3248	21517112	Limerick Tutorial College	The Crescent	
3249	21517113	Church of the Sacred Heart	The Crescent	

RPS City No.	NIAH Reg No.	name	location	Photo
3250	21517114	16 The Crescent	16 The Crescent	
3251	21517115	Dundon O'Callaghan	17 The Crescent	
3252	21517116	MD Ultrasound	18 The Crescent	




RPS City No.	NIAH Reg No.	name	location	Photo
3253	21517117	Don Reddan Insurance Ltd	19 The Crescent	
3254	NONE	20 The Crescent	20 The Crescent	
3255	21516002	Bannatyne Mills	Dock Road	






RPS City No.	NIAH Reg No.	name	location	Photo
3256	21522004	Mount Saint Lawrence's Cemetery Mortuary Chapel	Old Cork Road and Mount Street Lower	
3257	21519002	Saint Joseph's Hospital	Mulgrave Street	
3258	21527001	Spillane's Tower	Concanree Business Park, Dock Road, Limerick	




RPS City No.	NIAH Reg No.	name	location	Photo
3259	21511015	Shelbourne House	North Circular Road	
3260	21517008	Former National Rusks Ltd.	7 Dock Road and Saint Alphonsus Street	
3261	21517006	Gas Networks Ireland Freestanding Limestone Power Station	O'Curry Street	



RPS City No.	NIAH Reg No.	name	location	Photo
3262	21517010	Former Sailor's House	O'Curry Street	
3264	21512053	Former Golden Vale Chimneystack – Former Cleeves	North Circular Road and Stonetown Terrace	

RPS City No.	NIAH Reg No.	name	location	Photo
3265	21512059	Former Golden Vale Chimneystack – Former Cleeves	North Circular Road and Stonetown Terrace	
3266	21517159	Saint Joseph's Roman Catholic Church	Quinlan Street / O'Connell Avenue / Saint Joseph Street/ Little Barrington Street	
3267	21517160	Saint Joseph's Parish Centre	Quinlan Street and Little Barrington Street	




RPS City No.	NIAH Reg No.	name	location	Photo
3268	21517292	Saint Saviour's Church - McKerns Print & Design	Glentworth Street	
3269	21513020	Saint Michael's Roman Catholic Church	Denmark Street	
3270	21518019	Colbert Railway Station	Parnell Street	




RPS City No.	NIAH Reg No.	name	location	Photo
3271	21512011	Shannon Rowing Club	Sarsfield Bridge	
3272	21513017	The Granary	Bank Place and Michael Street	
3273	21513004	Ormonston House 9-11 Patrick Street	9-11 Patrick Street and Ellen Street	




RPS City No.	NIAH Reg No.	name	location	Photo
3274	21517068	Bank of Ireland	O'Connell Street and Lower Glentworth Street	
3275	21517040	General Post Office	Henry Street and Post Office Lane	
3276	Record of Monument and Places	Kilrush Church (in ruins) and Round Tower	Open Space with central culdesac Kilrush House, North Circular Road. Tower in rear garden of 4 Old Church, 18 Heron Court.	




RPS City No.	NIAH Reg No.	name	location	Photo
3277	Record of Monument and Places	Killeely Church	Killeely Graveyard Open Space to rear of Hennessy, Hogan, Smith O'Brien Ave.	
3278	Record of Monument and Places	Killeely Gravestones	Killeely Graveyard Open Space to rear of Hennessy, Hogan, Smith O'Brien Ave.	
3279	Record of Monument and Places	Ballinacurra Bridge	Ballinacurra Creek at intersection with flyover of Southern Ring Road.	No photo









RPS City No.	NIAH Reg No.	name	location	Photo
3280	21513010	The Sarsfield Bar	9/1 Bank Place and Rutland Street	
3281	21511001	Limerick Ryan Hotel	Ennis Road and Rose's Avenue	
3282	21519001	Boru House	Mulgrave Street and Blackboy Road	

RPS City No.	NIAH Reg No.	name	location	Photo
3283	21517162	1 Quinlan Street	1 Quinlan Street	
3284	21517161	2 Quinlan Street	2 Quinlan Street	
3285	21517075	1 Mallow Street Lower	1 Mallow Street Lower	




RPS City No.	NIAH Reg No.	name	location	Photo
3286	NONE	32 Mallow Street	32 Mallow Street	
3287	NONE	16 Barrington Street	16 Barrington Street	
3288	21517167	21A Barrington Street	21A Barrington Street	

RPS City No.	NIAH Reg No.	name	location	Photo
3289	21513047	2 John's Square	2 John's Square	
3290	21513046	Limerick Printmakers Studio – Bridgeland House	3 John's Square	
3291	21513045	4 John's Square	4 John's Square	




RPS City No.	NIAH Reg No.	name	location	Photo
3292	21513044	5 John's Square and Church Street	5 John's Square and Church Street	
3293	21518036	Declan Hickey MPSI	1 John's Square	
3294	21518037	2 John's Square	2 John's Square	



RPS City No.	NIAH Reg No.	name	location	Photo
3295	21518038	3 John's Square	3 John's Square	
3296	21518039	4 John's Square	4 John's Square	
3297	21518040	5 John's Square	5 John's Square	



RPS City No.	NIAH Reg No.	name	location	Photo
3298	21516001	Former Silo building - Shannon Foynes Port Company	Dock Road	
3299	21517071	5 Mallow Street	5 Mallow Street	
3300	21512021	Jackson's Turret	Clancy's Strand	




RPS City No.	NIAH Reg No.	name	location	Photo
3301	Record of Monuments and Places	Medieval Limerick City Wall – Exchange Lane Stretch (Extant)	South of St Ann’s Court, Exchange Lane. Forms rear boundary of 7and8 Athlunkard Street.	
3302	Record of Monuments and Places	Medieval Limerick City Wall Bishop St / Sheep St Stretch – (Extant) RMP Ref: LI005017059	Rear of Abbey River Court Bishop St / Sheep St (Eastern side of Old Sheep Street)	
3303	Record of Monuments and Places	Limerick City Walls, Little Gerard Griffiths Street (extant) Stretch, RMP Ref: LI005-017092	Northeast of Cornmarket Villas, Junction of Mungret Street and Cornmarket Row.	








RPS City No.	NIAH Reg No.	name	location	Photo
3304	NONE	Limerick City Walls, Watergate Flats (extant) Stretch. RMP Ref LI005-017095 and LI005-017096	Rear (South) of Tara Court, North of Mungret Court, Northern end of Carr Street.	
3305	NONE	Hickey's House Thatched Farmhouse	Coonagh West	
3306	NONE	Christ The King Roman Catholic Church	Shannabooly	




RPS City No.	NIAH Reg No.	name	location	Photo
3307	21900502	Ballygrennan Country House	Castle Park	
3308	21900501	Road Bridge	Meelick Bridge Clonconane	
3310	NONE	'Ryan's' Single Storey House (Council Cottage 355)	Coonagh East	




RPS City No.	NIAH Reg No.	name	location	Photo
3311	NONE	'Grimes's' Single Storey House	Coonagh East	
3312	NONE	'Considine's' Single Storey House	Coonagh East	

RPS City No.	NIAH Reg No.	name	location	Photo
3313	NONE	Coonagh Flying Club Hangar	Coonagh West	
3314	21508017	Athlunkard Boat Club	Athlunkard Street	
3315	21517265	Former Irish Red Cross/Former Quaker Meeting House	Rear of 37-40 Cecil Street	




RPS City No.	NIAH Reg No.	name	location	Photo
3316	21521087	Open Bandstand	People's Park	
3318	21513027	Chapel Street Carriage Arch	Rear of 15 William St, fronting onto Chapel Street (Pedestrianised Street)	

RPS City No.	NIAH Reg No.	name	location	Photo
3319	21513049	Lock Quay Carriage Arch	Lock Quay situated on the banks of the canal adjoining Grove Island Apartments	
3320	21513061	The Potato Market	Merchant's Quay	
3321	21514001	O'Briens Park Arch Gateway	Entrance to O'Brien's Park, Clare Street	




RPS City No.	NIAH Reg No.	name	location	Photo
3322	21514002	Entrance and Boundary Walls - Limerick College of Art and Design	Clare Street	
3323	21514006	Chimney - Limerick College of Art and Design	Old Clare Street	
3324	21517001	The Dock Clock	James Casey Walk and Dock Road	




RPS City No.	NIAH Reg No.	name	location	Photo
3325	21517004	Ted Russell Dock Entrance Gates and Piers	James Casey Walk and Steamboat Quay	
3326	21517005	Freestanding Wall	Dock Road	
3327	21517043	The Graving Dock	James Casey Walk and Dock Road	









RPS City No.	NIAH Reg No.	name	location	Photo
3328	21517107	Front Boundary Wall	101-106 Richmond Terrace, Henry Street	
3329	21517231	Lamp Standard	Glentworth Street and O'Connell Street, outside White House Public House.	
3330	21517256	Hartigans Horse Repository Arch	40 Cecil Street	

RPS City No.	NIAH Reg No.	name	location	Photo
3331	21517257	Red Cross Gateway	36 Cecil Street	
3332	21517286	Ashlar gate to the People's Park	Pery Square and Mallow Street Upper	
3333	21518018	Water Fountain	People's Park	




RPS City No.	NIAH Reg No.	name	location	Photo
3334	21518033	Pair of Detached Gatehouses	Mulgrave Street and Newtownmahon	
3335	21521085	Prospect Hill Clothing Factory	Lord Edward Street	
3336	21522003	John O'Grady Freestanding Limestone and Steel Monument	On the corner of the Pike and Ballysimon Road in front of Mount Saint Lawrence Cemetery.	

RPS City No.	NIAH Reg No.	name	location	Photo
3337	21512004	Former Grand Central Cinema now Regus	13 Bedford Row	
3338	NONE	Saint Munchin's Girls Primary School (now called Thomond primary school)	Bound by Moylish Road and Ballynanty Road	
3339	21506001	Saint Camillus's Hospital - Former workhouse	Shelbourne Road	




RPS City No.	NIAH Reg No.	name	location	Photo
3340	21506002	Saint Camillus's Hospital - Chapel	Shelbourne Road	
3341	21506003	Saint Camillus's Hospital Rehabilitation Centre	Shelbourne Road	
3342	21506004	Saint Camillus's Hospital - Chimneystack	Shelbourne Road	

RPS City No.	NIAH Reg No.	name	location	Photo
3343	21508011	Saint Mary's National School	Bishop's Street	
3344	21513036	Johnsgate House	Corner of John's Street and Cabbage Market	
3345	21513042	Saint John's Hospital adjoins remains of the Limerick City walls and Medieval Citadel.	New Road and Pennywell	




RPS City No.	NIAH Reg No.	name	location	Photo
3346	21513043	Former Convent - Saint John's Hospital outside former Limerick City walls	Garryowen Road and Pennywell	
3347	21513055	Former Garda Station	Corner of Mary Street and Meat Market Lane	
3348	21513067	The Citadel	Saint John's Hospital Grounds, New Road and Garryowen Road	




RPS City No.	NIAH Reg No.	name	location	Photo
3349	21514003	Former Convent - Limerick College of Art and Design	Clare Street and Pennywell	
3350	21514004	Former Girls Hostel - Limerick College of Art and Design	Clare Street	
3351	21514005	Former Convent Chapel - Limerick College of Art and Design	Clare Street and Old Clare Street	








RPS City No.	NIAH Reg No.	name	location	Photo
3352	21514007	HSE Roxtown Health Centre - Former Good Shepard Complex	Old Clare Street	
3353	21517016	Present Social Welfare Centre - Former National School	Henry Street Upper	
3354	21517304	Former Protestant Orphan Hall	Pery Street	

RPS City No.	NIAH Reg No.	name	location	Photo
3355	21518013	Woman and Juvenile Building	30A Cecil Street	
3356	21518031	Former Presentation Convent and Chapel	Sexton Street	
3357	21518032	Christian Brothers School	Sexton Street and Roxborough Road	

RPS City No.	NIAH Reg No.	name	location	Photo
3358	21518045	Limerick College of Further Education	Mulgrave Street	
3359	21518046	Saint Joseph's Hospital - Edwardian Arts and Crafts Building	Roxborough Avenue and Mulgrave Street	
3360	21518047	Prison Complex – Department of Justice	Mulgrave Street	

RPS City No.	NIAH Reg No.	name	location	Photo
3361	21518049	Former Artillery Barracks – incorporated in to Limerick Court Mulgrave Street	Mulgrave Street and Newtownmahon	
3362	21519003	Saint Joseph's Hospital - Female Block	Mulgrave Street	
3363	21519004	Saint Joseph's Hospital - Hospital Building	Mulgrave Street	




RPS City No.	NIAH Reg No.	name	location	Photo
3364	21520001	Summerville House - Mary Immaculate Colege - Former Sisters of Mercy Convent	Summerville Avenue	
3365	21520002	Mary Immaculate College - College Building	South Circular Road	
3366	21520003	Mary Immaculate College - Chapel	South Circular Road	


RPS City No.	NIAH Reg No.	name	location	Photo
3367	21520004	Mary Immaculate College - Single-storey Recreational Hall	South Circular Road	
3368	21520005	Mary Immaculate College - Residential Block	South Circular Road	
3369	21520006	Mary Immaculate College - Summerville Lodge	Summerville Avenue	

RPS City No.	NIAH Reg No.	name	location	Photo
3370	21521042	Limerick and clare Education and Training Campus - Former Municipal Technical Institute	Corner of O'Connell Avenue and Roden Street	
3371	21521043	Model School	O'Connell Avenue	
3372	21521054	Elevate Community Church - Former Saint Philomena's Preparatory School House	South Circular Road	



RPS City No.	NIAH Reg No.	name	location	Photo
3373	21521079	Mount Saint Vincent Convent	Convent of Mercy, Mount Saint Vincent, O'Connell Avenue	
3374	21521080	Widows Residence Mount Saint Vincent Convent	Convent of Mercy, Mount Saint Vincent, O'Connell Avenue	
3375	21521081	Mount Saint Vincent Convent - Corrugated Metal Clad Building	Convent of Mercy, Mount Saint Vincent, O'Connell Avenue	






RPS City No.	NIAH Reg No.	name	location	Photo
3376	Curtilage of 21521083	Sarsfield Barrack - Cook Houses, Entrance Gate and Soldiers Quarters	Sarsfield Barracks Complex, Lord Edward Street	
3377	Curtilage of 21521083	Sarsfield Barracks - Soldiers Quarters North	Sarsfield Barracks Complex, Lord Edward Street	
3378	Curtilage of 21521083	Sarsfield Barracks - Officers Quarters North	Sarsfield Barracks Complex, Lord Edward Street	




RPS City No.	NIAH Reg No.	name	location	Photo
3379	Curtilage of 21521083	Sarsfield Barracks - Wash House, Former Hospital Boundary Walls	Sarsfield Barracks Complex, Lord Edward Street	
3380	Curtilage of 21521083	Sarsfield Barracks - Soldiers Quarters South	Sarsfield Barracks Complex, Lord Edward Street	
3381	21521083	Sarsfield Barracks - Prison Facility Corner Look Out Post, Stores and Former Stables	Sarsfield Barracks Complex, Lord Edward Street	




RPS City No.	NIAH Reg No.	name	location	Photo
3382	Curtilage of 21521083	Sarsfield Barracks - Officer's Mess	Sarsfield Barracks Complex, Lord Edward Street	
6012	Curtilage of 21521083	Sarsfield Barracks - Chapel and Attendant Grounds	Sarsfield Barracks Complex, Lord Edward Street	
6013	Curtilage of 21521083	Sarsfield Barracks - NCO's Mess	Sarsfield Barracks Complex, Lord Edward Street	

RPS City No.	NIAH Reg No.	name	location	Photo
6014	Curtilage of 21521083	Sarsfield Barracks - Officers Quarters and Stables	Sarsfield Barracks Complex, Lord Edward Street	
6015	21522009	Saint Joseph's Hospital - Men's Block	Mulgrave Street	
6016	21522010	Saint Joseph's Hospital - Ancillary Building	Mulgrave Street	




RPS City No.	NIAH Reg No.	name	location	Photo
6017	21523001	Convent of Mercy	Sisters of Mercy Convent Westbourne, Courtbrack Avenue	
6018	NONE	Corbally House Nursing Home	Mill Road, Corbally	
6019	21505003	Post Box	Junction of Roseville Gardens and Corbally Road	




RPS City No.	NIAH Reg No.	name	location	Photo
6020	21512054	Post Box	Junction of O'Callaghan's Strand and Ennis Road	
6021	21513003	Post Box	Near the corner of O'Connell Street and Sarsfield Street	
6022	21513030	Post Box	Located on Y- Junction at southern end of Broad Street, John's Street and Mungret St	




RPS City No.	NIAH Reg No.	name	location	Photo
6023	21515006	Post Box	Located on a rubble stone wall forming the boundary to Derravoher House, North Circular Road	
6024	21517295	Post Box	Mallow Street and Catherine Street	
6025	21518006	Post Box	Located on the corner of Catherine Street and Roches Street	




RPS City No.	NIAH Reg No.	name	location	Photo
6026	21518022	Post Box	At the junction of William Street and Fox's Bow	
6027	21521002	Post Box	South Circular Road in a rendered wall, adjacent to a gate pier adjoining Corona, opposite to Sunville Terrace	
6028	21521009	Post Box	South Circular Road set in a corner of a coursed rubble limestone wall bounding.Saint Clements Secondary School	








RPS City No.	NIAH Reg No.	name	location	Photo
6029	21507001	J.J. Bowles Public House	8 Thomondgate	
6030	21517015	One World Pre-school – former Corner Flag Public House	80-81 Henry Street and Corner of O'Curry Street	
6031	21517051	Tom and Jerry's Public House	3 Lower Glentworth Street	




RPS City No.	NIAH Reg No.	name	location	Photo
6032	21517252	The White House Public House	52 O'Connell Street corner of Glentworth Street	
6033	21517326	The Old Stand Bar Public House	66 Henry Street corner of Clontarf Place	
6034	21518009	Flannery's Public House	19A Catherine Street and corner of Cecil Street	



RPS City No.	NIAH Reg No.	name	location	Photo
6035	21518017	The Railway Hotel - P. McEnery Public House	37/38 Boherbuoy and corner of Davis Street	
6036	21518025	Stepper Flanagans Public House	24 High Street	
6037	21521086	Slattery's Public House	50 Lord Edward Street	

RPS City No.	NIAH Reg No.	name	location	Photo
6038	21507003	Saint Munchin's Roman Catholic Church	Corner of Clancy's Strand and High Road, opposite Thomond Bridge	
6039	21508016	Saint Mary's Roman Catholic Church	Corner of Athlunkard Street, Island Road, St Mary's Place	
6040	21513040	Russell Mausoleum	Within the grounds of Saint John's Church of Ireland to the north side of John's Square	




RPS City No.	NIAH Reg No.	name	location	Photo
6041	21513041	Unthank Mausoleum	Within the grounds of Saint John's Church of Ireland to the north side of John's Square	
6042	21513059	Boyd Mausoleum	<p>Within the grounds Saint Mary's Cathedral, close to existing entrance on the southeast side elevation</p> <p>Nicholas Street –Bridge Street</p>	
6043	21513068	Saint Michael's Presbytery	Adjoins St Michaels Church, Corner of Denmark and Robert Street	




RPS City No.	NIAH Reg No.	name	location	Photo
6044	21514010	Saint Patrick's Roman Catholic Church	Clare Street	
6045	21518002	Saint Augustine's Roman Catholic Church	O'Connell Street	
6046	21518043	St. Johns Cathedral Presbytery	Cathedral Place	




RPS City No.	NIAH Reg No.	name	location	Photo
6047	21518048	Augustinian Priory - adjoining Saint Augustine's Roman Catholic Church	O'Connell Street	
6048	21521001	Marie Reparatrice Convent Chapel	Laurel Hill Avenue	
6049	21521010	Saint Alphonsus Ligouri Redemptorist Monastery	South Circular Road	




RPS City No.	NIAH Reg No.	name	location	Photo
6050	21521078	Mount Saint Vincent Convent Chapel	Convent of Mercy, Mount Saint Vincent, O'Connell Avenue	
6051	21522001	Saint Joseph's Hospital Chapel	Mulgrave Street	
6052	21522007	Quin Mausoleum	Within the grounds of Mount Saint Lawrence's Cemetery, Old Cork Road / Mount Saint Lawrence Street	






RPS City No.	NIAH Reg No.	name	location	Photo
6053	21522008	Gothic Revival Mausoleum	Within the grounds of Mount Saint Lawrence's Cemetery, Old Cork Road / Mount Saint Lawrence Street	
6054	21522006	Faux Church Ruin Limestone Monument	Within the grounds of Mount Saint Lawrence's Cemetery, Old Cork Road / Mount Saint Lawrence Street	
6055	21508018	Athlunkard Bridge	Corbally Road	



RPS City No.	NIAH Reg No.	name	location	Photo
6056	21505007	Corbally Road Railway Bridge	Corbally Road	
6057	21508001	Thomond Bridge	Spanning the River Shannon linking Castle Street and High Road	
6058	21508018	O'Dwyer's Bridge	Athlunkard Street spanning the Abbey River	


RPS City No.	NIAH Reg No.	name	location	Photo
6059	21512014	Wellesley Pier	Between Harvey's Quay and Sarsfield Bridge	 A photograph of Wellesley Pier, a stone structure extending into a body of water. In the background, there is a large brick building with a gabled roof and a fence along the top of the pier.
6060	21512015	Harbour Pier and Lock	Between Honan's Quay and Shannon Island	 A photograph of the Harbour Pier and Lock, showing a stone structure with a metal railing in the foreground. In the background, there is a large stone building and a grassy area.
6061	21513015	Mathew Bridge	Connecting Rutland Street, Bank Place to the south with Merchant's Quay, Bridge Street and George's Quay to the north.	 A photograph of the Mathew Bridge, a stone bridge with three arches spanning a canal. The bridge is reflected in the water below.



RPS City No.	NIAH Reg No.	name	location	Photo
6062	21513031	Baal's Bridge	Links Mary Street to the north in English Town with Broad Street to the south within Irish Town spanning the Abbey River.	
6063	21513050	Canal Bridge	Spanning the canal at Lock Quay Canal harbour	
6064	21513052	Canal Lock Walls	Lock Quay	


RPS Reg No.	NIAH Reg No.	Building Name or address	Townland, postal, town, street	Description	Photo
6065	21900629	Annagh Bridge	Annagh, Lisnagry	Bridge	
6066	21901242	Patrickswell Station	Attyflin, Patrickswell	Railway feature	



6067	21902131	Attyflin Park	Attyflin, Patrickswell	Country House	
------	----------	---------------	------------------------	---------------	---

RPS Reg No.	NIAH Reg No.	Building Name or address	Townland, postal, town, street	Description	Photo
6068	NONE	'Mann's'	Ballyanrahan West, Patrickswell	Thatched Building	
6069	NONE	R.C. Church	Ballyanrahan West, Patrickswell	Former Roman Catholic Church	


6070	21901240	Springfort	Ballybronoge North, Patrickswell	Country House	
------	----------	------------	-------------------------------------	---------------	---



RPS Reg No.	NIAH Reg No.	Building Name or address	Townland, postal, town, street	Description	Photo
6071	21901222	St.Joseph's R.C. Church	Ballybrown, Clarina	Roman Catholic Church	
6072	21900609	Ballyclogh House	Ballyclogh, Annacotty	Country House	


6073	NONE	Ballyclogh House	Ballyclogh, Rosbrien, Limerick	Country House	
------	------	------------------	-----------------------------------	---------------	---


RPS Reg No.	NIAH Reg No.	Building Name or address	Townland, postal, town, street	Description	Photo
6130	21900614	Lisnagry Station	Ballynacourty, Lisnagry	Railway feature	
6158	NONE	'O'Connell's'	Ballysheedy East, Limerick	Thatched Building	






6164	21901416	Barringtonsbridge	Ballyvarra Wood-Clonkeen, Lisnagry	Bridge	
------	----------	-------------------	------------------------------------	--------	---


RPS Reg No.	NIAH Reg No.	Building Name or address	Townland, postal, town, street	Description	Photo
6179	21900624	St.Patrick's Catholic Church	Biddyford, Ahane	Roman Catholic Church	
6206	21901403	'Franklin's'	Cahernarry (Keane), Drombanna	Thatched Building	



6207	21901350	Church (in Ruins)	Cahernarry (Cripps), Drombanna	Church of Ireland (Cahernary)	
------	----------	-------------------	-----------------------------------	-------------------------------------	---



RPS Reg No.	NIAH Reg No.	Building Name or address	Townland, postal, town, street	Description	Photo
6208	21901335	Obelisk	Cahernarry (Cripps), Drombanna	Mausoleum	No photo available
6226	Record of Monument and Places	Carrigogunnell Castle	Carrigogunnell, Clarina	Medieval Site	


6227	NONE	'Fitzgibbon Memorial'	Carrowkeel	Wayside Memorial	
------	------	-----------------------	------------	------------------	---



RPS Reg No.	NIAH Reg No.	Building Name or address	Townland, postal, town, street	Description	Photo
6255	21901219	'Ferrybridge Tavern'	Cloghatacka, Clarina	Thatched Building	
6256	21901234	'Culhane's'	Cloghatacka, Clarina	Thatched Building	


6257	21901216	Ferry Bridge	Cloghatacka-Court, Clarina	Bridge	
------	----------	--------------	-------------------------------	--------	---



RPS Reg No.	NIAH Reg No.	Building Name or address	Townland, postal, town, street	Description	Photo
6285	21900104	'Coolready Farm'	Coolready, Daly's Cross, Castleconnell	Country House- Vernacular Farm	
6296	NONE	Cragbeg House	Cragbeg, Clarina	Country House	


RPS Reg No.	NIAH Reg No.	Building Name or address	Townland, postal, town, street	Description	Photo
6297	21901233	Lodge	Cragbeg, Clarina	Gate Lodge	
6315	NONE	'O'Brien's'	Derrybeg, Rosbrien, Limerick	Thatched Building	



6316	NONE	Clancy Homestead	Derryknockane, Rosbrien, Limerick	Vernacular House	
------	------	------------------	--------------------------------------	---------------------	---

RPS Reg No.	NIAH Reg No.	Building Name or address	Townland, postal, town, street	Description	Photo
6331	Record of Monument and Places	Donaghmore Church (in Ruins)	Drombanny	Medieval Site-Church	
6334	21901339	Knockea R.C. Church	Drombanny	Roman Catholic Church	


6340	21900626	'Hourigan's'	Drominboy Upper, Lisnagry	Thatched Building	
------	----------	--------------	------------------------------	----------------------	---



RPS Reg No.	NIAH Reg No.	Building Name or address	Townland, postal, town, street	Description	Photo
6360	NONE	NONE	Elm Park Demesne	Forge	
6379	21901345	Friarstown	Friarstown, Fedamore	Country House	


6380	Record of Monument and Places	Friarstown Friary	Friarstown, Fedamore	Medieval Site	
------	-------------------------------	-------------------	----------------------	---------------	---



RPS Reg No.	NIAH Reg No.	Building Name or address	Townland, postal, town, street	Description	Photo
6382	NONE	Gardenhill House	Gardenhill, Lisnagry	Country House	
6397	21901224	Church	Glebe, Clarina	Church of Ireland (Historic Ruin)	






6398	NONE	SS. Philip and James's Ch.	Glebe, Clarina	Church of Ireland [G12(23)II]	
------	------	----------------------------	----------------	----------------------------------	---



RPS Reg No.	NIAH Reg No.	Building Name or address	Townland, postal, town, street	Description	Photo
6399	21901225	Mausoleum	Glebe, Clarina	Emly family mausoleum	
457	NONE	Ballynacourty House	Hermitage, Castleconnell	Country House	


458	NONE	Hermitage	Hermitage, Castleconnell	Main Gates to Country House	
-----	------	-----------	-----------------------------	--------------------------------	---



RPS Reg No.	NIAH Reg No.	Building Name or address	Townland, postal, town, street	Description	Photo
496	21900633	Killeenagarrieff Br.	Killeenagarrieff, Lisnagry	5 arched stone bridge	
519	21901434	Kishyquirk Schools	Kishykirk, Ballysimon	Institutional- School	


RPS Reg No.	NIAH Reg No.	Building Name or address	Townland, postal, town, street	Description	Photo
523	21901328	'O'Shea's'	Knockananty, Ballysimon	Thatched Building	
535	21900102	Worldsend	Lacka, Castleconnell	Country House	



537	21901320	Cahervally House	Lemonfield, Patrickswell	Country House- [Former] Rectory	
-----	----------	------------------	--------------------------	------------------------------------	---


RPS Reg No.	NIAH Reg No.	Building Name or address	Townland, postal, town, street	Description	Photo
538	21901344	Lickadoon Castle / House	Lickadoon	Georgian era Country House and associated features	
539	NONE	NONE	Lickadoon	Former Master's House	



543	NONE	Lismullane House	Lismullane, Ballysimon	Country House	
-----	------	------------------	------------------------	---------------	---


RPS Reg No.	NIAH Reg No.	Building Name or address	Townland, postal, town, street	Description	Photo
545	NIAH SITE ID 1590	Caherline House	Lisnagry	Victorian period house	
546	Associated with NIAH 21900618	Lisnagry	Lisnagry	Former Gate Lodge [Mount Shannon]	



569	NONE	'Curtin's'	Lurraga, Patrickswell	Thatched Building	
-----	------	------------	-----------------------	-------------------	---

RPS Reg No.	NIAH Reg No.	Building Name or address	Townland, postal, town, street	Description	Photo
599	21900107	O'Brien's Bridge	Montpelier	Bridge	
609	21900618	Mount Shannon	Mountshannon, Lisnagry	Country House	


610	21900617	Nevins Mausoleum	Mountshannon, Lisnagry	Mausoleum	
-----	----------	------------------	---------------------------	-----------	---



RPS Reg No.	NIAH Reg No.	Building Name or address	Townland, postal, town, street	Description	Photo
624	21900408	'Roberts's'	Newtown, Clarina	Thatched Building	
625	21900409	'Kenny's'	Newtown, Clarina	Thatched Building	


627	21900411	'Hackett's'	Newtown, Clarina	Thatched Building	
-----	----------	-------------	------------------	-------------------	---



RPS Reg No.	NIAH Reg No.	Building Name or address	Townland, postal, town, street	Description	Photo
628	Record of Monument and Places	St.Margaret's Church	Newtown, Clarina	Medieval Site-Church	
642	21900103	Mona Lodge	Portcrusha, Montpelier, Castleconnell	Vernacular Georgian era farmhouse and outbuildings	






643	NONE	Clareville Waterworks	Prospect	Victorian period infrastructure	
-----	------	-----------------------	----------	---------------------------------	---




RPS Reg No.	NIAH Reg No.	Building Name or address	Townland, postal, town, street	Description	Photo
645	21900621	Raheen House	Raheen, Lisnagry	Country House	
655	NONE	'O'Brien's'	Rathmale, Mungret	Thatched Building	




663	21900620	Rich Hill House	Richhill, Lisnagry	Country House	
-----	----------	-----------------	--------------------	---------------	---




RPS Reg No.	NIAH Reg No.	Building Name or address	Townland, postal, town, street	Description	Photo
678	NONE	Roxborough Sch[ool]	Roxborough, Limerick	Industrial and Institutional-School	
688	21901338	NONE	Scart, Ballyneety	Vernacular Country House	

RPS Reg No.	NIAH Reg No.	Building Name or address	Townland, postal, town, street	Description	Photo
716	21900413	School (Girls)	Tervoe, Clarina	Industrial and Institutional-School	
717	21901221	Cross	Tervoe, Clarina	Industrial and Institutional	
719	21900640	Thornfield House	Thornfield, Lisnagry	Country House	

RPS Reg No.	NIAH Reg No.	Building Name or address	Townland, postal, town, street	Description	Photo
746	21807045	Woodpark House	Woodpark, Daly's Cross, Castleconnell	Georgian era Country House and associated features	
747	NONE	'I.A.C. Memorial'	Park (ed. Castleconnell), Lisnagry	I.A.C. Memorial'	
748	21900606	Woodstown House	Woodstown, Lisnagry	Victorian period house	




RPS Reg No.	NIAH Reg No.	Building Name or address	Townland, postal, town, street	Description	Photo
981	21901405	'O'Connell's' [A]	Ballyneety	Thatched Building	
1072	21900109	Lacka House	Lacka	Country House	
1073	21900110	'Edwards's'	Lacka	Urban Structure - Dwelling	

RPS Reg No.	NIAH Reg No.	Building Name or address	Townland, postal, town, street	Description	Photo
1074	21900111	'Dundon's'	Lacka	Urban Structure Dwelling	
1075	21807037	Grange	Lacka	Country House	
1076	21807038	"Glenbrook"	Lacka	Urban Structure Dwelling	

RPS Reg No.	NIAH Reg No.	Building Name or address	Townland, postal, town, street	Description	Photo
1079	21807040	"Meskell's"	Lacka	Urban Structure - Commercial	
1080	21807008	Rectory The Tontines (i)	Cloon and Commons	Urban Structure - Dwelling	
1081	21807007	The Tontines (ii)	Cloon and Commons	Urban Structure - Dwelling	




RPS Reg No.	NIAH Reg No.	Building Name or address	Townland, postal, town, street	Description	Photo
1082	21807006	The Tontines (iii)	Cloon and Commons	Urban Structure - Dwelling	
1083	21807005	The Tontines (iv)	Cloon and Commons	Urban Structure - Dwelling	
1084	Record of Monument and Places	Church (in ruins)	Cloon and Commons	Medieval structure - Church	





RPS Reg No.	NIAH Reg No.	Building Name or address	Townland, postal, town, street	Description	Photo
1085	21807009	Island House	Cloon and Commons	Country House	
1086	21807004	'Kingston's'	Cloon and Commons	Urban Structure-Dwelling	
1087	NONE	'Hickey's'	Cloon and Commons	Urban Structure-Domestic	



RPS Reg No.	NIAH Reg No.	Building Name or address	Townland, postal, town, street	Description	Photo
1088	21807012	Shannon Hotel	Cloon and Commons	Urban Structure-Commercial	
1089	21807013	Not named	Cloon and Commons	Urban Structure-Dwelling	
1090	21807002	Cath. Ch.	Coolbane	Urban Structure-Catholic Church	




RPS Reg No.	NIAH Reg No.	Building Name or address	Townland, postal, town, street	Description	Photo
1091	21807001	"Castle View House"	Coolbane	Urban Structure-Commercial	
1092	21807014	"Worrall's Inn"	Cloon and Commons	Urban Structure-Commercial	
1093	21807015	Community Hall	Coolbane	Urban Structure-Civic	

RPS Reg No.	NIAH Reg No.	Building Name or address	Townland, postal, town, street	Description	Photo
1094	21807031	Castleconnell School	Coolbane	Urban Structure- Institutional	
1095	21807018	Station	Coolreiry	Industrial- Railway Station	
1096	21807019	"Guerin's Bar"	Coolbane	Urban Structure- Commercial	




RPS Reg No.	NIAH Reg No.	Building Name or address	Townland, postal, town, street	Description	Photo
1097	21807024	Not named	14 Castle Street	Mid-terrace single storey House	
1098	21807024	Not named	15 Castle Street	Mid-terrace single storey House	
1099	Record of Monument and Places	Castle Connell (in Ruins)	Coolbane	Medieval Site-Castle	




RPS Reg No.	NIAH Reg No.	Building Name or address	Townland, postal, town, street	Description	Photo
1100	21807020	Shanacloon House	Coolbane	Country House	
1101	21807032	Shannon View	Stradbally North	Country House	
1102	21807016	Stradbally School	Stradbally North	Urban Structure - Institutional	




RPS Reg No.	NIAH Reg No.	Building Name or address	Townland, postal, town, street	Description	Photo
1103	21807029	Castle Oaks Hotel	Stradbally North	Country House	
1104	21807030	Courthouse	Stradbally North	Urban Structure-Civic	
1105	21807042	Rock Lodge	Coolbane	Country House	




RPS Reg No.	NIAH Reg No.	Building Name or address	Townland, postal, town, street	Description	Photo
1106	21807027	Church of Ireland	Stradbally North	Church of Ireland	
1107	21807028	Lodge	Stradbally North	Church of Ireland Gate Lodge	
1108	Record of Monument and Places	Graveyard	Stradbally North	Graveyard	






RPS Reg No.	NIAH Reg No.	Building Name or address	Townland, postal, town, street	Description	Photo
1109	Record of Monument and Places	Not named	Stradbally North	Mausoleum	
1110	Record of Monument and Places	Not named	Stradbally North	Tomb	
1526	21901237	Glenwood	Ballyanrahan East, Patrickswell	Country House	

RPS Reg No.	NIAH Reg No.	Building Name or address	Townland, postal, town, street	Description	Photo
1527	Record of Monument and Places	St. Patrick's Well	Ballyanrahan East, Patrickswell	Holy Well and Pump	
1528	21901239	Milestone	Ballyanrahan East, Patrickswell	Infrastructure feature	
1529	NONE	NONE	Ballyanrahan East, Patrickswell	Gateway and wing walls	




RPS Reg No.	NIAH Reg No.	Building Name or address	Townland, postal, town, street	Description	Photo
1530	NONE	NONE	Ballyanrahan East, Patrickswell	Boundary wall	
1531	NONE	Church of the Blessed Virgin	Ballyanrahan East, Patrickswell	Roman Catholic Church	
1532	NONE	NONE	Attyflin, Patrickswell	Arched gateway	

RPS Reg No.	NIAH Reg No.	Building Name or address	Townland, postal, town, street	Description	Photo
1533	NONE	NONE	Attyflin, Patrickswell	Lime Kiln	
1595	NONE	The Bungalow	Ballysimon	Vernacular single storey dwelling	
1596	NONE	Ballysimon Bridge	Ballysimon	Single arch bridge	

RPS Reg No.	NIAH Reg No.	Building Name or address	Townland, postal, town, street	Description	Photo
1597	NONE	NONE	Ballyvolane /Castletroy	Iron Bridge	
1598	Record of Monument and Places	Castle Troy	Castletroy	Medieval Structure- Castle	
1599	21900503	Plassey Bridge	Sreelane	Bridge	




RPS Reg No.	NIAH Reg No.	Building Name or address	Townland, postal, town, street	Description	Photo
1600	21900504	Plassey Mill	Sreelane	Industrial	 A photograph showing the stone ruins of Plassey Mill, a tall, partially collapsed structure with several openings, surrounded by dense green foliage.
1601	21900505	Plassey House	Sreelane	Country House	 A wide-angle photograph of Plassey House, a large, white, classical-style country house with a portico supported by columns, set on a large green lawn with a large tree in the foreground.
1602	NONE	Plassey Fountain	Sreelane		 A photograph of the Plassey Fountain, a large, ornate stone fountain with a tiered base, situated in front of the white facade of Plassey House.

RPS Reg No.	NIAH Reg No.	Building Name or address	Townland, postal, town, street	Description	Photo
1603	21819001	Milford House	Sreelane	Country House	
1604	21819002	Gate Lodge	Sreelane		
1605	21900610	'Park House'	Castletroy	Country House	

RPS Reg No.	NIAH Reg No.	Building Name or address	Townland, postal, town, street	Description	Photo
1606	NONE	Glebe House	Newcastle	Dwelling	
1607	21818003	Kilmurry Church	Newcastle	Church of Ireland	
1608	NONE	Annacotty Creamery	Rivers, Annacotty	Commercial	






RPS Reg No.	NIAH Reg No.	Building Name or address	Townland, postal, town, street	Description	Photo
1610	NONE	Shops and Dwellings	Rivers, Annacotty	Commercial	
1611	NONE	Shops and Dwellings	Rivers, Annacotty	Commercial	
1612	NONE	Shops and Dwellings	Rivers, Annacotty	Commercial	




RPS Reg No.	NIAH Reg No.	Building Name or address	Townland, postal, town, street	Description	Photo
1613	NONE	Shops and Dwellings	Rivers, Annacotty	Commercial	
1614	21900605	Annacotty Mill	Rivers, Annacotty	Industrial	
1615	NONE	Annacotty House	Newtown	House	




RPS Reg No.	NIAH Reg No.	Building Name or address	Townland, postal, town, street	Description	Photo
1616	21821005	The Hurlers	Newcastle	Coaching Inn	
1618	21821001	Yoma	Newtown	Urban House	
1619	21821002	Cooleen	Newtown	Urban House	

RPS Reg No.	NIAH Reg No.	Building Name or address	Townland, postal, town, street	Description	Photo
1620	21821003	Sunning Hill	Newtown	Urban House	
1621	21820004	Cooltara	Newtown	Urban House	
1622	Record of Monument and Places	Spa Well (Chalybeate)	Newtown	Spring well with brick structure	




RPS Reg No.	NIAH Reg No.	Building Name or address	Townland, postal, town, street	Description	Photo
1623	21820001	St. Senan's/Dromroe	Dromroe	Country House	
1624	21820002	'Glenleam'	Newtown	Urban House	
1625	21820003	Castleview House	Newcastle	Former Police Barracks	




RPS Reg No.	NIAH Reg No.	Building Name or address	Townland, postal, town, street	Description	Photo
1626	Record of Monument and Places	New Castle	Newcastle	Medieval Structure- Castle	
1627	21821004	St. Mary Magdalen's	Monaleen	Roman Catholic Church	
1628	NONE	'Groody Toll House'	Rhebogue Meadows	Turn-Pike House	

RPS Reg No.	NIAH Reg No.	Building Name or address	Townland, postal, town, street	Description	Photo
1629	Record of Monument and Places	Blood Mill	Singland	Industrial	
1630	Record of Monument and Places	Singland Mill	Kilbane-Rhebogue Meadows - Towlerton	Industrial	
1631	NONE	Singland House	Singland	Country House	




RPS Reg No.	NIAH Reg No.	Building Name or address	Townland, postal, town, street	Description	Photo
1632	Record of Monument and Places	King William's Well	Singland	Spring well	
1633	Record of Monument and Places	Mary Magdalene Well	Kilbane	Holy Well	
1634	21900507	O'Shea's Pub	Ballysimon	Thatched Building	









RPS Reg No.	NIAH Reg No.	Building Name or address	Townland, postal, town, street	Description	Photo
1635	21900506	Glen Sheil	Garryglass	Country House-Vernacular	
1636	NONE	"Nolan's Farmhouse"	Garryglass	Country House-Vernacular	
1637	21901301	South Hill	Rathbane South	Country House	




RPS Reg No.	NIAH Reg No.	Building Name or address	Townland, postal, town, street	Description	Photo
1638	21901324	'Nolan's'	Bohereen (E.D. Limerick S.)	Thatched Building	
1639	NONE	'Hurley's House'	Crossagalla	Two Storey Dwelling	
1640	Record of Monument and Places	Rathurd Castle	Rathurd	Medieval Site	




RPS Reg No.	NIAH Reg No.	Building Name or address	Townland, postal, town, street	Description	Photo
1641	21901331	Donaghmore R.C. Church	Bohereen (E.D. Roxborough)	Roman Catholic Church	
1642	21901332	Parochial House	Bohereen (E.D. Roxborough)		
1643	NONE	Donaghmore School	Bohereen (E.D. Roxborough)	Institutional	

RPS Reg No.	NIAH Reg No.	Building Name or address	Townland, postal, town, street	Description	Photo
1644	Record of Monument and Places	Ballinacurra Bridge	Ballykeefe / Dooradoyle	Road Bridge	
1645	NONE	'Lahiff's'	Ballykeefe	Thatched Building	
1646	NONE	County Hall	Dooradoyle	Civic Building	

RPS Reg No.	NIAH Reg No.	Building Name or address	Townland, postal, town, street	Description	Photo
1647	NONE	'Dunmore House'	Ballykeefe	Dwelling	
1648	NONE	"St. Paul's"	Dooradoyle	Roman Catholic Church	
1649	NONE	Hospital Chapel	Dooradoyle	Roman Catholic Church	

RPS Reg No.	NIAH Reg No.	Building Name or address	Townland, postal, town, street	Description	Photo
1650	NONE	'O'Grady's'	Baunacloka [Mungret]	Thatched Building	
1651	21901310	Templemungret House	Skehacreggaun	Country House	
1652	Record of Monument and Places	Toberpatrick	Skehacreggaun	Early Christian Site- Holy Well	




RPS Reg No.	NIAH Reg No.	Building Name or address	Townland, postal, town, street	Description	Photo
1653	21901316	School	Dromdarrig	Institutional- Former Boys National School	
1656	Record of Monument and Places	Mungret Abbey (in Ruins)	Dromdarrig	Medieval Site	
1657	Record of Monument and Places	Church (in Ruins)	Dromdarrig	Medieval Site	

RPS Reg No.	NIAH Reg No.	Building Name or address	Townland, postal, town, street	Description	Photo
1658	21901312	Mungret College	Dromdarrig	Institutional-School	
1659	21901317	Lodge	Dromdarrig		
1660	21901313	Mungret College	Dromdarrig	Institutional	






RPS Reg No.	NIAH Reg No.	Building Name or address	Townland, postal, town, street	Description	Photo
1661	21901312	Mungret College	Dromdarrig	Institutional	
1663	21901311	Mount Mungret	Moneteen	Country House	
1664	NONE	Eddie Shanahan's Pub	Rathmale	Two-storey House/Pub	




RPS Reg No.	NIAH Reg No.	Building Name or address	Townland, postal, town, street	Description	Photo
1665	NONE	Pump	Rathmale	Village Pump	
1666	NONE	O'Donoghue's House'	Castlemungret	Single Storey House	
1667	NONE	"St. Oliver Plunkett's"	Moneteen	Roman Catholic Church	





RPS Reg No.	NIAH Reg No.	Building Name or address	Townland, postal, town, street	Description	Photo
1668	NONE	"Willowdale"	Gouldavoher	Former Parochial House	
1669	21901306	Raheen Church	Raheen	Roman Catholic Church	
1670	21901308	"Barry's"	Gouldavoher, Raheen	Thatched Building	

RPS Reg No.	NIAH Reg No.	Building Name or address	Townland, postal, town, street	Description	Photo
1671	21901309	Roche Castle	Ballycummin	Country House	
1672	NONE	Loughmore House	Baunacloka [Mungret]	Single and Two Storey Dwelling	
1694	NONE	Banemore Church	Banemore	Roman Catholic Church	




Proposed RPS No.	NIAH No.	Name	Street	Composition	Appraisal	Original Type	Photo
3408	21511022	Cloneen	Ennis Road	Semi-detached two-bay three-storey house, built c. 1910, facing south with a two-storey threesided canted bay window to a fullheight gabled breakfront. Entrance porch with covered balcony above.	Elaborately detailed early twentiethcentury suburban house, forming one of a row of semi-detached houses of similar scale and detailing. Fine plinth wall and railings run the length of the row.	house	
3483	21513026	Nancy Blake's	Upper Denmark Street	Attached three-bay three-storey rendered public house, built c. 1820, on a L-shaped plan, with nineteenth-century timber shopfront and carriage arch at ground floor level. Pitched artificial slate roof hidden behind parapet wall.	This rendered house may once have been associated with the adjacent corn store to the west. While the exterior is plain and relatively unadorned, the shopfront is significant. The building adds significantly to the streetscape of Denmark Street .	house	
3466	21508021	Dwelling	Nicholas Street	Attached school building, erected in 1732. It was erected in the scholastic style of Gothic to the north side of Saint Mary's Cathedral. It was revived in 1772, by the bishop and the dean, having fallen into decay.	The Blue Coat School was founded in 1717, by the Rev. J. Moore. The rebuilding of the north side of the cathedral was completed in 1732 with the erection of this school. Stylistically it is an early example of the scholastic	school	





Proposed RPS No.	NIAH No.	Name	Street	Composition	Appraisal	Original Type	Photo
3391	21509001	Janemount Lodge – former Park Cottage	Corbally Road	Detached five-bay single-storey over basement rendered villa style house, built c. 1830, with a central broken base pedimented to Doric entrance porch. Flatroofed accretions to rear, c. 1890.	Fine though typical example of the nineteenth-century villa style house, generally located on the outskirts of urban centres, embodying the aspirations and growing wealth of the middle class in this century.	house	
3392	21509002	Carramorna House	Old Park Road	Detached three-bay two-storey rendered house, built c. 1885, distinguished by paired arched window and door openings with red brick surrounds. Lean-to accretion to rear. Conservatory to west, c. 2000.	Substantial detached late nineteenth century house, forming a striking view from various aspects on Old Park Road, and stands out from the monotony of the surrounding housing schemes. Well-composed late Victorian elevation	house	
3393	21509003	Janemount Hosue	Corbally Road	Detached two-bay single-storey rusticated rendered gate lodge, c. 1830, prolonged to either side by flat-roofed extension. Pyramidal hipped slate roof with clay ridge tiles and single pot rendered chimneystack to apex.	The survival of the gate lodge and entrance gates in attendant grounds, which were once historically linked to the former Park Cottage and subsequently named as Janesborough Villa, gives added importance to the site.	gate lodge	
3417	21510001	Cragfield Villa	North Circular Road	Detached three-bay single storey villa style house, built c. 1860, distinguished by two bow windows flanking a centrally placed round-arched door opening, facing south, and built on a U-plan with five-bay westfacing elevation .	A very attractive villa style residence on an expansive site. It appears to have been renovated in the 1930s which has not detracted from its balanced form and adds to its appeal as an early aspiring middle class suburban house.	house	

Proposed RPS No.	NIAH No.	Name	Street	Composition	Appraisal	Original Type	Photo
3418	21510002	Oreland House	North Circular Road	Detached four-bay single-storey over raised basement villa style house, built c. 1845, facing west, with a front entrance porch and enclosed yard with outbuildings to north. Return structures to rear. Elevated house with raised basement level to south	A most attractive villa style residence on an expansive site. Retaining most of its salient features and gate lodge, Oreland House, stands out as one of the most intact on this once rural road.	house	
3419	21510003	Shannon Lawn	North Circular Road	Detached three-bay two-storey over concealed basement house, built c. 1830, distinguished by a fine Regency style doorcase behind a fine cast-iron, partially glazed porch. Five-bay westfacing side elevation, with a fivesided canted bay window	A most substantial house on an elevated and expansive site. Although its basement has been covered in and its tower and glass houses demolished, it retains many salient features, which include, a very fine cast-iron porch and doorcase	house	
3406	21511002	Hazeldene	Ennis Road	Detached three-bay two-storey red brick house, built c. 1875, with two-storey three-sided gabled bay windows flanking central entrance bay. Facing south with a two-bay two-storey rear elevation breakfront and a single-storey extension, built c. 2000.	A very fine Victorian residence on a generous and landscaped site retaining practically all original features. Impeccably maintained this house has been extended in a sensitive manner and retains its air of late nineteenth century affluence.	house	





Proposed RPS No.	NIAH No.	Name	Street	Composition	Appraisal	Original Type	Photo
3397	21511004	Glenvar	North Circular Road	Detached three-bay two-storey red brick house, built c. 1920, facing south with gabled jetty breakfront to one side rising from one of two limestone three-sided canted bay windows at ground floor level.	A well-maintained early twentieth century house with most of its original features intact. This house forms part of a group of well-crafted early suburban architecture, each of which is stylistically individual, yet with a number of similarities	house	
3398	21511005	Llanover	North Circular Road	Detached three-bay two-storey red brick house, built c. 1920, facing south with gabled breakfront to one side with a covered balcony beneath projecting gable over a three sided bay window at ground floor level.	An impeccably maintained early twentieth-century suburban house with an array of notable architectural details to the exterior. Sensitively extended to the rear. This house forms part of a group of well-crafted early suburban architecture	house	
3399	21511006	Warleigh	North Circular Road	Detached three-bay two-storey red brick house, built c. 1920, facing south with gabled breakfront to one side with a verandah entrance porch and three-sided bay window to breakfront and side elevation.	A well-maintained example of early twentieth-century suburban house, built in a faint Tudor style. This house forms part of a group of well-crafted early suburban architecture, each of which is stylistically individual, yet with a number of similarities	house	
3400	21511007	Rhorkee	North Circular Road	Detached two-bay two-storey red brick house, built c. 1920, facing south with a gabled breakfront axial with gabled return to rear, prolonged by single-bay extension, c. 1960. Glazed conservatory to west side elevation, c. 1980.	A well-maintained house with a wealth of original architectural detailing to façade. While the house has been extended the front aspect remains relatively intact	house	









Proposed RPS No.	NIAH No.	Name	Street	Composition	Appraisal	Original Type	Photo
3394	21511009	Kilmoyle House	North Circular Road	Detached three-bay two-storey over basement sandstone ashlar house, built c. 1845, with Doric portico, and four-bay two-storey over basement side elevations. Now in use as a bishop's palace.	A solid well composed detached house with a symmetrically placed entrance portico. Unusually built of sandstone, this building appears to have been extensively renovated during the twentieth century. It was formerly known as Westfield	house	
3420	21511010	Northesk	Lower Shelbourne Road	Semi-detached two-bay two storey red brick house, built c. 1910, facing west with a three sided two-storey canted bay window, and a two-storey return built against neighbouring return. Single-storey extension to rear.	This house forms one component of a row of similarly scaled semi-detached houses, built in the first half of the twentieth century. The houses adhere to a building tradition that is typical of modestly-scaled suburban house design.	house	
3403	21511011	West View	Lower Shelbourne Road	Semi-detached two-bay twostorey red brick house, built c. 1910, facing west with a threesided two-storey canted bay window, and a two-storey return built against neighbouring return. Single-storey extension to rear.	This house forms one component of a row of similarly scaled semi-detached houses, built in the first half of the twentieth century. It adheres to a building tradition that is typical of modestly-scaled suburban house design of the period.	house	



Proposed RPS No.	NIAH No.	Name	Street	Composition	Appraisal	Original Type	Photo
3404	21511012	Killilagh	Lower Shelbourne Road	Semi-detached two-bay two storey red brick house, built c. 1910, facing west with a threesided two-storey canted bay window, and a two-storey return built against neighbouring return. Single-storey extension to rear.	This house forms one component of a row of similarly scaled semi-detached houses, built in the first half of the twentieth century. It adheres to a building tradition that is typical of modestly-scaled suburban house design of the period	house	
3405	21511013	Monaire	Lower Shelbourne Road	Semi-detached two-bay twostorey red brick house, built c. 1910, facing west with a threesided two-storey canted bay window, and a two-storey return built against neighbouring return. Single-storey extension to rear.	This house forms one component of a row of similarly scaled semi-detached houses, built in the first half of the twentieth century. It adheres to a building tradition that is typical of modestly-scaled suburban house design of the period.	house	
3402	21511014	Landevin	Lower Shelbourne Road	Corner-sited detached five-bay two-storey red brick house, built c. 1890, facing west with two gabled breakfronts, a two-storey return, and glazed accretion to rear, c. 1990. Half-hipped natural slate roof with terracotta ridge comb tiles.	A fine Victorian residence with most of its fenestration and detailing intact. The recent extension to the rear is modern and discreet, and has ensured that the structure, located on this visible corner site, retains its early suburban appearance.	house	
3395	21511016	Portland House – former Bishop's House	North Circular Road	Detached three-bay two-storey rendered house, built c. 1840, on a double pile plan, to front with two-storey dormer gabled end bays, each set at forty-five degree angle to single-bay two-storey dormer entrance bay.	While this house is elaborately planned, it is restrained in the degree of Tudor Revival detailing evident on the façade. It is located on a stretch of the North Circular Road, which retains many fine late eighteenth- and nineteenth-century villas.	house	





Proposed RPS No.	NIAH No.	Name	Street	Composition	Appraisal	Original Type	Photo
3401	21511017	Kilcornan Villa	North Circular Road	Detached three-bay single-storey over basement villa, built c. 1820, facing east, distinguished by a centrally-placed glazed tetrastyle ionic portico and three-sided canted bay window to south side, and segmental-arched recess to north elevation.	An impressive villa style single-storey over basement house, forming an example or regional variation of works from the Regency period, most obviously expressed by the classical detailing and stucco dressing. It is situated on mature grounds	house	
3415	21511018	Belle-Vue	North Circular Road	Detached three-bay two-storey rendered house, built c. 1820, facing east with wide two-bay side elevations, prolonged by two single-bay two-storey returns, which appear to be latter accretions. Centrally-placed Doric portico to entrance breakfront.	Belle Vue was the home of artist Douglas Alexander and, more recently, the home of Cleaves Toffee makers. Douglas Alexander, one of three brothers, were prominent Limerick Quaker merchants. They first developed this area of Limerick.	house	
3416	21511019	Beechlawn	North Circular Road	Detached three-bay single-storey over-basement villa, built c. 1820, facing north with a centrally placed door opening with limestone door steps, prolonged to northwest by a three-bay structure with separate entrance.	A formal villa style residence, on large mature grounds, which was extensively renovated in 2004, and retains much of the original character and architectural features	house	
3470	21513029	Former Frawley's	Broad Street	Attached two-bay three-storey red brick building, built c. 1890, with a traditional pub shopfront. Hipped natural slate roof with. Cast-iron rainwater goods. Red brick walls laid in English garden wall bond, having dog-tooth cornice.	A well-maintained building with an attractive shopfront is now isolated, as an historic building, by structures of more recent times. It flanks one side of a narrow lane, most likely of medieval origins, which runs off Broad Street to east and west.	house	

Proposed RPS No.	NIAH No.	Name	Street	Composition	Appraisal	Original Type	Photo
3396	21511020	Tudor House	Rose's Avenue	Detached three-bay two-storey house, built c. 1880, with gablefronted attic second floor. Formerly incorporating an attached section, which is now demolished. The larger house was known as Thorn Ville, and dates to before the 1840s.	A finely detailed experiment in mock Tudor style built without sparing any expense. With every detail intact, an impressive glasshouse and accompanying yard and walled garden this residence represents a rare attempt to recreate the country house.	house	
3347	21511021	Ballineen	Ennis Road	Corner-sited semi-detached twobay three-storey house, built c. 1910, facing south with a twostorey three-sided canted bay window to a full-height gabled breakfront. Entrance porch with covered balcony above. Twostorey return.	Elaborately detailed early twentiethcentury suburban house, forming one of a row of semi-detached houses of similar scale and detailing. The development, by Clifford Smith, is evidence of the middle class wealth in the City at the time.	house	
3463	21512006	Billy Higgins	8 Sarsfield Street	Corner-sited terraced three-bay four-storey building, built c. 1830, with a rounded slightly recessed corner entrance bay, and rendered shopfront at ground floor level. Hipped natural slate roof behind parapet wall, rendered c. 1970.	A key building in the streetscape situated at a prominent junction in the city. This building, with its unusual corner entrance bay, is more typical of late nineteenth-century commercial buildings.	house	
3465	21512007	Hook & Ladder	7 Sarsfield Street	Corner-sited attached six-bay three-storey over basement former bank building, built c. 1880, possibly incorporating a number of earlier structures. Distinguished by a full-height twobay entrance breakfront.	This former bank building appears to have been extensively renovated during the late twentieth century. However, externally, the façade composition remains largely intact forming a significant building at this important corner site.	bank/financial institution	


Proposed RPS No.	NIAH No.	Name	Street	Composition	Appraisal	Original Type	Photo
3462	21512008	P.A. Martin	Sarsfield Street	Corner-sited end-of-terrace threebay three-storey over concealed basement public house, built c. 1830.	A modest late Georgian house, converted to public house use at some point during the nineteenth century and given additional interest with the introduction of a rendered shopfront, a signature addition of the late nineteenth- and early twentiethcentury.	house	
3464	21512009	Former Permanent TSB	Sarsfield Street	Terraced single-bay three-storey former bakery, built c. 1890, with limestone shopfront and threesided canted-bay oriel window at first floor level. Possibly originally one larger structure. Roof concealed behind parapet wall.	This interesting single-bay bank building employs a vernacular monumentality in the façade composition, enlivened by the bay window and limestone shopfront. While the façade appears to date to the early twentieth century.	bakery	
3461	21512013	Limerick Boat Club	Wellesley Pier	Detached T-plan two-bay singlestorey with attic level clubhouse, built c. 1900, erected on a pier to the west of Sarsfield Bridge on the Shannon River, with a threesided canted west end, and modern lean-to entrance bays to north and south, built c. 199	The Limerick Boat Club was established in 1870, and once patronised by Charles and Croker Barrington and is of great significance to the cultural history of Limerick. The clubhouse is a modest structure .	clubhouse	





Proposed RPS No.	NIAH No.	Name	Street	Composition	Appraisal	Original Type	Photo
5046	21512016	Northfield	Clancy's Strand	End-of-terrace three-bay twostorey red brick house, built c. 1900, with a two-storey gabled breakfront and two-storey return. Pitched artificial slate roofs with terracotta ridge tiles and a red brick chimneystack to party wall and gabled side elevation	An attractive terraced house, set back from the road and retaining most original fenestration and salient features, making a positive contribution to the terrace and streetscape as a whole.	house	
3457	21512017	Ard Lui	Clancy's Strand	Detached three-bay two-storey house, built c. 1910, built on a raised platform, with a centrally placed three-sided entrance bay having bay window above, and a two-storey return.	A well-maintained early twentieth century house, employing innovative materials giving the effect of a traditional rock-faced stone finish. Positioned to the rear of an earlier terrace, this house has quite an individualistic identity	house	
3456	21512018	Strand Barracks	Clancy's Strand	Detached U-plan nine-bay twostorey limestone former workhouse, built in 1774, with a central entrance breakfront with carriage arch. Formerly used as a barracks and converted to residential development, c. 1995.	Built in reaction to legislation introduced to establish houses of industry (poorhouses and work houses) in all counties in 1772. Designed by Rev. Deane Hoare, 1774. After 1840 it became the Strand Barracks and in 1920s became a corporation store	workhouse	





Proposed RPS No.	NIAH No.	Name	Street	Composition	Appraisal	Original Type	Photo
3455	21512019	Mignon	Clancy's Strand	Attached two-bay two-storey red brick house, built c. 1890, distinguished by steeply pitched gabled front elevation with a recessed gabled single-bay elevation to northeast, having corbelled oriel window over door to rear site.	An unusual house distinguished by steep gables to façade and a service entrance to side. Although the original roof covering have been replaced, it retains all original fenestration and presents an interesting riverfront facing the Shannon.	house	
3454	21512020	Les Charmilles	Clancy's Strand	Attached three-bay single-storey house, built c. 1910, distinguished by a dormer mansard roof and centrally-placed front door flanked by three-sided canted bay windows.	This attractive house along, with its neighbour, has retained most of its original features and presents a rather unique aspect to the front site. The scalloped metal weather-hung tiling is quite rare and of significant technical interest.	house	
3413	21512022	Sunhill	Ennis Road	Detached two-bay two-storey rendered house, built c. 1920, on a raised platform, distinguished by two two-storey three-sided bay windows on the front elevation, and entrance bay to side elevation. Hipped natural slate roof with clay ridge tiles.	This house, though dating most likely to the second decade of the twentieth century, is defiantly traditional. It is a well-maintained house with a sobre symmetrical composition, retaining original fenestration and roof materials.	house	
3412	21512023	1 – 1A Landsdowne Villas	Ennis Road	Semi-detached two-bay threestorey red brick house, built c. 1900, facing south with a twostorey three-sided canted bay window to gabled breakfront, paired with neighbouring breakfront. Single-bay two-storey gabled return to rear.	This house forms one of a pair which have a shared composition and paired gabled breakfronts. Like many late Victorian and Edwardian houses, the design incorporates a multitude of architectural detailing included the curious front door composition	house	





Proposed RPS No.	NIAH No.	Name	Street	Composition	Appraisal	Original Type	Photo
3434	21512024	The Irish House Bed and Breakfast	Landsdown Villas Ennis Road	Semi-detached two-bay threestorey red brick house, built c. 1900, facing south with a threesided canted bay attached to a single-bay three-storey gabled breakfront. In use as bed and breakfast accommodation	This house, which forms part of a group of relatively uniform semidetached houses, has been very wellmaintained to present an original aspect with most of its salient features intact.	house	
5078	21512025	Glen Holme	Landsdowne Villas Ennis Road	Semi-detached two-bay threestorey red brick house, built c. 1900, facing south with a two storey three-sided canted bay window to gabled breakfront, paired with neighbouring breakfront.	This house forms one of two with a shared composition pairing gabled breakfronts. Like many late Victorian and Edwardian houses the design incorporates a multitude of architectural detailing included the curious front door composition.	house	
3435	21512026	Wilmount House	Landsdown Villas Ennis Road	Semi-detached two-bay threes torey red brick house, built c. 1900, facing south with a two storey three-sided canted bay window to gabled breakfront, paired with neighbouring breakfront. In use as guest house accommodation.	This house forms one of two with a shared composition pairing gabled breakfronts. Like many late Victorian and Edwardian houses the design incorporates a multitude of architectural detailing included the curious front door composition.	house	
3440	21512034	Rathvarna	Ennis Road	Semi-detached two-bay two storey rendered house, built c. 1890, with a curvilinear gable over broad west bay, and single storey three-sided canted bay window.	This house, along with its neighbour Cranfield, have retained most original external architectural detailing and presents a singular typology to the otherwise similar, near uniform, composition of the red brick semidetached houses on the Ennis Road.	house	











Proposed RPS No.	NIAH No.	Name	Street	Composition	Appraisal	Original Type	Photo
3441	21512035	Olivette	Ennis Road	Detached three-bay two-storey red brick house, built c. 1880, facing south with a centrally placed three front door flanked by two-storey three-sided bay windows. Single-storey return to rear.	This symmetrical house has retained its façade composition and original fenestration and stands on a very large site. The pedimented bays and fenestration arrangement give formal articulation to this otherwise modest late Victorian house.	house	
3442	21512036	Rossmoyne	Ennis Road	Semi-detached two-bay three-storey red brick and pebbledash rendered house, built c. 1910, with a two-storey three-sided canted bay window to full-height gabled breakfront and entrance porch with covered balcony above.	Elaborately detailed early twentieth century suburban house, forming one of a row of semi-detached houses of similar scale and detailing. Despite the loss of the original windows, Rossmoyne still retains significant architectural character	house	
3443	21512037	Saint Rita's	Ennis Road	Semi-detached two-bay three-storey red brick and pebbledash rendered house, built c. 1910, with a two-storey three-sided canted bay window to full-height gabled breakfront and entrance porch with covered balcony above.	Elaborately detailed early twentieth century suburban house, forming one of a row of semi-detached houses of similar scale and detailing. This large semi-detached house retains its architectural character	house	
3444	21512038	Belmont	Ennis Road	Semi-detached two-bay three-storey red brick and pebbledash rendered house, built c. 1910, with facing south with a three-sided bay window to full-height gabled breakfront, and entrance porch with three-sided bay window above.	Elaborately detailed early twentieth century suburban house, forming one of a row of semi-detached houses of similar scale and detailing. This large semi-detached house has lost all its original timber sash windows.	house	





Proposed RPS No.	NIAH No.	Name	Street	Composition	Appraisal	Original Type	Photo
3445	21512039	Burnley	Ennis Road	Semi-detached two-bay three-storey red brick and pebbledash rendered house, built c. 1910, facing south with a three-sided bay window to full-height gabled breakfront, and entrance porch with three-sided bay window above.	Elaborately detailed early twentieth-century suburban house, forming one of a row of semi-detached houses of similar scale and detailing. This large semi-detached house has lost all its original timber sash windows	house	
3469	21513032	Portleys	1 Broad Street	Corner-sited end-of-terrace two-bay three-storey brick building, built c. 1890, with a four-bay side elevation and modern timber shopfront. Hipped artificial slate roof with brick chimneystack	A fine, yet modest, corner building which together with its neighbour form a pleasant backdrop to Baal's Bridge contributing to the appeal of the Abbey riverside.	house	
3507	21512040	No. 6	6 Moyola Terrace	End-of-terrace three-bay two-storey over basement red brick house, built c. 1900, facing north having a gabled breakfront with attic second floor level, and shared pedimented doorcase. Two-storey return shared with neighbouring house	This house, which forms part of a terrace of six uniform houses, has been well-maintained to present an original aspect with the most salient features intact.	house	
3424	21512041	No. 5	5 Moyola Terrace	Terraced three-bay two-storey over basement red brick house, built c. 1900, facing north having a gabled breakfront with attic second floor level, and shared pedimented doorcase. Two-storey return shared with neighbouring house.	This house, which forms part of a terrace of six uniform houses, has been well-maintained despite the loss of original timber sash windows throughout. Most other salient features intact including front door, terracotta detailing and cast-iron rainwater	house	





Proposed RPS No.	NIAH No.	Name	Street	Composition	Appraisal	Original Type	Photo
3583	21517029	Habitat Cafe	Roches Street	Corner-sited end-of-terrace twobay four-storey over concealed basement rendered building, built c. 1800, with timber shopfront to both elevations at ground floor level. Roof hidden behind parapet wall with covered coping and a painted brick chimneystack	This corner building has an attractive stuccoed façade and an equally attractive shopfront to both elevations. Despite having lost its original timber sash windows, this building occupies a prominent corner site in the commercial centre of Limerick	house	
4005	21517030	No. 3	3 Cecil Street	Terraced two-bay four-storey over basement brick former townhouse, built c. 1810, with a front railed basement area and a narrow three-storey stair return. Pitched roof hidden behind rebuilt parapet wall, with a shared brick chimneystack to west party	While not all the features of this building are original, appropriate replacements have been chosen except for the front railings. The general façade composition remains intact and greatly enhances the uniformity of the streetscape.	house	
4006	21517031	Formerly Margaret Ryan Auctioneers	4 Cecil Street	Terraced two-bay four-storey over basement brick former townhouse, built c. 1810, with a front railed basement area and a narrow three-storey stair return. Pitched roof hidden behind rebuilt parapet wall having limestone coping and lead flashing to brick.	The combination of uPVC windows and inappropriate signage reduce the character of the building, but the overall composition remains intact. Forming part of a terrace of about four houses the uniformity enhances the appearance of the streetscape.	house	
3593	21517032	Formerly Nestor Shanahan Auctioneers	Cecil Street	End-of-terrace two-bay fourstorey over basement red brick former townhouse, built c. 1810, with a front railed basement area and a narrow three-storey stair return. Pitched gable-ended roof behind a parapet wall with limestone coping and lead flashing to brick.	Although the original windows have been lost, the absence of cement pointing and the retention of an original doorcase add significantly to the character of this building.	house	

Proposed RPS No.	NIAH No.	Name	Street	Composition	Appraisal	Original Type	Photo
3592	21517033	No. 6	6 Cecil Street	End-of-terrace two-bay fourstorey over basement brick former townhouse, built c. 1810, with a front railed basement area and an intact coach house to rear. Pitched slate roof behind rebuilt parapet wall with cement coping and cast-iron rainwater goods.	A good example of a gable-ended terraced house, which is still in residential use. While it has lost its original windows to the front, it still retains a very good door and surround as well as its rear elevation windows and an intact coach house.	house	
3591	21517034	No. 7	7 Cecil Street	Terraced two-bay four-storey over basement brick house, built c. 1810, with a front railed basement area. Pitched roof hidden behind parapet wall with cement coping and lead flashing to brick course below. Rendered chimneystacks with clay and terracotta	Although this house has been much altered, it still retains much of its original character including a fine door and doorcase. The former coach house is also one of its most important features, and as a whole is a significant feature on this .	house	
4007	21517035	No. 8	8 Cecil Street	Terraced two-bay four-storey over basement brick former townhouse, built c. 1810, with a front railed basement area. Pitched roof hidden behind parapet wall with limestone coping and a pair of shared chimneystacks to the party walls.	The intact doorcase is its main feature of interest, while its intact façade composition contributes to the uniform nature of this terrace .	house	
4008	21517036	Redwood House	Cecil Street	Terraced two-bay four-storey over basement brick former townhouse, built c. 1810, with a timber shopfront inserted to ground floor c. 1950, and a front railed basement area.	Despite having had inappropriate windows inserted, the elaborate doorcase is a particularly attractive feature of this building, and adds to the intact appearance of the whole terrace.	house	





Proposed RPS No.	NIAH No.	Name	Street	Composition	Appraisal	Original Type	Photo
3471	21513033	Former World of Scooters	Broad Street	Attached two-bay two-storey building, built c. 1800, with a curvilinear gabled façade c. 1920, and rubble limestone exposed side elevation. Pitched natural slate roof with plastic rainwater goods.	A plain modestly-scaled industrial building given an early twentieth century flourish with a curvilinear gabled façade, which adds significantly to the architectural heritage of Broad Street.	store/warehouse	
3472	21513034	No. 9	9 Broad Street	Attached two-bay three-storey house, built c. 1880, forming a possible re-facing or substantial rebuilding of an earlier building. Distinguished by segmentalarched window openings and a traditional style timber shopfront.	A very well-maintained house with an intact shopfront and interesting timber sash windows. The house, which is located on one of the most prominent medieval streets of Irish Town, forms a reworking of an earlier building.	house	
5079	21517229	No. 60	60 O'Connell Street	Terraced two-bay four-storey over basement red brick townhouse, built c. 1840, forming one of two houses in this terrace between Mallow Street and Glentworth Street, adjacent to a cleared site to north.	This fine late Georgian terraced house forms one of two relatively intact houses on a terrace which has seen the predictable alterations with shopfronts introduced at ground floor level, and a large banking hall to the southern end of the terrace	house	
3521	21517230	No. 59	59 O'Connell Street	Terraced two-bay four-storey over basement former house, built c. 1820, with a front railed basement area, and exposed north gable due to recent demolition of adjacent building. Pitched natural slate roof hidden behind parapet wall.	A good terraced Georgian townhouse forming part of a relatively intact streetscape. Although inappropriate windows have been inserted, this building retains many important salient features including a very fine limestone doorcase and attractive fanlight.	house	





Proposed RPS No.	NIAH No.	Name	Street	Composition	Appraisal	Original Type	Photo
3594	21517232	No. 43	43 Cecil Street	Corner-sited end-of-terrace twobay four-storey over concealed basement former townhouse, built c. 1800, with two bays to Cecil Street and a modern shopfront inserted to the ground floor. Hipped roof hidden behind a rebuilt parapet wall	This former townhouse has lost much of its character, but still retains its façade composition to the upper floors and an intact door case with original door in situ.	house	
4023	21517268	Furze Bush	Glentworth Street	Corner-sited end-of-terrace twobay four-storey over basement brick house, built c. 1840, with an full-height east-facing side elevation fenestrated only to rear section, and prolonged by a multiple-bay three-storey overbasement return extension, c. 199	This former townhouse is located at a prominent crossroads, and terminates the terrace with an effective solution of presenting the appearance of a separate terraced residence on Catherine Street. Glentworth Street runs with a slight declivity westwards	house	
4022	21517269	No. 11	11 Glentworth Street	Terraced two-bay four-storey over basement brick house, built c. 1840. M-profile pitched roof concealed behind a parapet wall. Rendered chimneystacks to east party wall. Metal rainwater goods. Brown brick walls laid in Flemish bond with cement repointing	This former townhouse forms one of a terrace of seven houses of largely the same scale and proportions, though it is linked more so with No. 12, with which it shares a parapet height and fenestration alignment.	house	
4020	21517270	No. 9	9 Glentworth Street	Terraced two-bay four-storey over basement brick house, built c. 1840. M-profile pitched roof concealed behind a parapet wall. Rendered chimneystacks to east party wall. Metal rainwater goods. Brown brick walls laid in Flemish bond with cement repointing	This former townhouse forms one of a terrace of seven houses of largely the same scale and proportions, though it is linked more so with No. 12, with which it shares a parapet height and fenestration alignment.	house	





Proposed RPS No.	NIAH No.	Name	Street	Composition	Appraisal	Original Type	Photo
4019	21517271	No. 8	8 Glentworth Street	Terraced two-bay four-storey over basement brick house, built c. 1840. M-profile pitched roof concealed behind a parapet wall. Rendered chimneystacks to east party wall. Metal rainwater goods. Red brick walls laid in Flemish bond.	This former townhouse forms one of a terrace of six houses of largely the same scale and proportions. The fine doorcase and extant door leaf and fanlight give added interest to this structure.	house	
4018	21517272	No. 7	7 Glentworth Street	Terraced two-bay four-storey over basement brick house, built c. 1840. M-profile pitched roof concealed behind a parapet wall. Rendered chimneystacks to east party wall. Rendered chimneystack to west party wall with plain clay pots.	This former townhouse forms one of a terrace of six houses of largely the same scale and proportions. The survival of the coach house to the rear and the nineteenth-century encaustic tiled entrance platform add interest to the building.	house	
3409	21511023	Rossard	Ennis Road	Semi-detached two-bay three-storey house, built c. 1910, facing south with a single-storey threesided bay window to a full-height gabled breakfront, with balcony above. Entrance porch with threesided bay window above. Twostorey return.	Elaborately detailed early twentieth century suburban house, forming one of a row of semi-detached houses of similar scale and detailing. Fine plinth wall and railings run the length of the row.	house	
3473	21513037	Northside STAR Community Support Project - former Fahy and Co. Solicitors	28 John's Street	Detached five-bay two-storey with attic storey red brick former school, built in 1888. Emphasis is given to the central entrance bay achieved by a curvilinear gabled entrance porch with niche to first floor level	An imposing red brick building with symmetrical and decorative façade attesting to the free style application of architectural styles in late nineteenth-century architecture.	school	





Proposed RPS No.	NIAH No.	Name	Street	Composition	Appraisal	Original Type	Photo
3436	21512027	Glenlevan	Landsdown Villas	Semi-detached two-bay threestorey red brick house, built c. 1900, facing south with a two-storey three-sided canted bay window to gabled breakfront, paired with neighbouring breakfront. In use as guest accommodation.	This house forms one of two with a shared composition pairing gabled breakfronts. Like many late Victorian and Edwardian houses the design incorporates a multitude of architectural detailing included the curious front door composition.	house	
3437	21512028	Tir Connell	Landsdown Villas	Semi-detached two-bay threestorey red brick house, built c. 1900, facing south with a two-storey three-sided canted bay window to gabled breakfront, paired with neighbouring breakfront.	This house forms one of two with a shared composition pairing gabled breakfronts. Like many late Victorian and Edwardian houses the design incorporates a multitude of architectural detailing included the curious front door composition.	house	
3438	21512029	No. 7	7 Landsdown Villas	Semi-detached two-bay threestorey red brick house, built c. 1900, facing south with a two-storey three-sided canted bay window to front elevation, and elaborate timber-framed entrance porch. Two-bay two-storey gabled return to rear shared with neighbour.	This house forms one of two with a shared composition pairing a timberframed front door porch. Like many late Victorian and Edwardian houses the design incorporates a multitude of architectural detailing. Very much intact .	house	
3476	21514009	No. 58	58 Clare Street	End-of-terrace two-bay threestorey over basement house, built c. 1845, given a decorative render finish, c. 1900. Built facing north with front railed area to basement and flight of steps to front entrance.	One of a terrace of three house of pronounced vertical massing. Although it has lost most of its features this house along with the rest of the terrace forms an important component of the streetscape.	house	










Proposed RPS No.	NIAH No.	Name	Street	Composition	Appraisal	Original Type	Photo
3440	21512030	Overdale	Landsdown Villas	Semi-detached two-bay threestorey red brick house, built c. 1900, facing south with a twostorey three-sided canted bay window to front elevation, and elaborate timber-framed entrance porch. Two-bay twostorey gabled return to rear shared with neighbour	This house forms one of two with a shared composition pairing a timberframed front door porch. Like many late Victorian and Edwardian houses the design incorporates a multitude of architectural detailing.	house	
3446	21512031	Ashton	Landsdown Villas	Semi-detached two-bay threestorey gable-fronted red brick house, built c. 1900, facing south with a two-storey three-sided canted bay window to front elevation, and elaborate timberframed entrance porch.	This house forms one of two with a shared composition paired front gable elevation and timber-framed front door porch. Like many late Victorian and Edwardian houses the design incorporates a multitude of architectural detailing.	house	
3447	21512032	Clareville	Landsdown Villas	Semi-detached two-bay threestorey gable-fronted red brick house, built c. 1900, facing south with a two-storey three-sided canted bay window to front elevation, and elaborate timberframed entrance porch. Two-bay two-storey gabled return to rear shared with neighbour.	This house forms one of two with a shared composition paired front gable elevation and timber-framed front door porch. Like many late Victorian and Edwardian houses the design incorporates a multitude of architectural detailing.	house	
3448	21512033	Cranfield	Ennis Road	Semi-detached two-bay twostorey rendered house, built c. 1890, with a curvilinear gable over broad west bay, and singlestorey three-sided canted bay window.	This house, along with its neighbour Rathvarna, have retained most original external architectural detailing and presents a singular typology to the otherwise similar, near uniform, composition of the red brick semidetached houses on Ennis Road.	house	





Proposed RPS No.	NIAH No.	Name	Street	Composition	Appraisal	Original Type	Photo
3425	21512042	No. 4	4 Moyola Terrace	Terraced three-bay two-storey over basement red brick house, built c. 1900, facing north having a gabled breakfront with attic second floor level, and shared pedimented doorcase. Twostorey return shared with neighbouring house	This house, which forms part of a terrace of six uniform houses, has been well-maintained to present an original aspect with the most salient features intact.	house	
7002	21512043	Bon-Accord	Moyola Terrace	Terraced three-bay two-storey over basement red brick house, built c. 1900, facing north having a gabled breakfront with attic second floor level, and shared pedimented doorcase. Twostorey return shared with neighbouring house.	This house, which forms part of a terrace of six uniform houses, has been well-maintained to present an original aspect with the most salient features intact.	house	
3427	21512044	No. 2	2 Moyola Terrace	Terraced three-bay two-storey over basement red brick house, built c. 1900, facing north having a gabled breakfront with attic second floor level, and shared pedimented doorcase. Twostorey return shared with neighbouring house.	This house, which forms part of a terrace of six uniform houses, has been well-maintained to present an original aspect with the most salient features intact. The loss of the front site boundary walls, railings and gate is regrettable.	house	
3474	21513038	Garryowen Community Development Project – former MJ Flood	23 John's Street	Attached three-bay five-storey limestone former corn store, built c. 1780, with an attic-storey with a limestone carriage arch to southeast side. Renovated c. 1995 and converted to apartment and retail use.	This modestly-scaled located former corn store is located close to John's Square, in the historic Irish Town area of Limerick City. It has been renovated recently, and while this renovation has introduced materials such as uPVC and artificial slate roof.	store/warehouse	





Proposed RPS No.	NIAH No.	Name	Street	Composition	Appraisal	Original Type	Photo
3428	21512045	Pentland	No. 1 Moyola Terrace	End-of-terrace three-bay twostorey over basement red brick house, built c. 1900, facing north having a gabled breakfront with attic second floor level, and shared pedimented doorcase. Twostorey return shared with neighbouring house.	This house, which forms part of a terrace of six uniform houses, has been well-maintained to present an original aspect with the most salient features intact. Together with the remainder of this terrace this house forms an important variation in the late	house	
3506	21512046	Curraghower	Ardara Terrace	End-of-terrace three-bay threestorey gable-fronted house, built c. 1925, facing north with a twostorey return shared with neighbouring house. Pitched natural slate roof with a rendered chimneystack to east, shared with neighbour.	An attractive end-of-terrace house, built together with No. 5, at a later date to the remainder of the terrace. With its decorative façade treatment and most details intact, this house adds to the variety of the terrace.	house	
3505	21512047	No. 5	5 Ardara Terrace	Terraced three-bay three-storey gable-fronted house, built c. 1925, facing north with a twostorey return shared with neighbouring house. Pitched natural slate roof with two red brick chimneystack, to party wall shared with neighbour. g	An attractive end of terrace house, built together with No. 6 at a later date to the remainder of the terrace. With its decorative façade treatment and most details intact, this house adds to the variety of the terrace.	gate lodge	
3429	21512048	No. 4	4 Ardara Terrace	Terraced three-bay two-storey over basement red brick house, built c. 1900, facing north, having a gabled breakfront with attic second floor level, and shared pedimented doorcase. Twostorey return shared with neighbouring house.	This house, which forms part of a terrace of six uniform houses, has been well-maintained to present an original aspect with the most salient features intact. Loss of original window openings is regrettable.	house	

Proposed RPS No.	NIAH No.	Name	Street	Composition	Appraisal	Original Type	Photo
3430	21512049	No. 3	Ardara Terrace	Terraced three-bay two-storey over basement red brick house, built c. 1900, facing north, having a gabled breakfront with attic second floor level, and shared pedimented doorcase. Glazed porch to rear, c. 1980.	This house, which forms part of a terrace of six uniform houses, has been well-maintained to present an original aspect with the most salient features intact.	house	
3431	21512050	Slade	Ardara Terrace	Terraced three-bay two-storey over basement red brick house, built c. 1900, facing north having a gabled breakfront with attic second floor level, and shared pedimented doorcase. Twostorey return shared with neighbouring house.	This house, which forms part of a terrace of six uniform houses, has been well-maintained to present an original aspect with the most salient features intact.	house	
3432	21512051	No. 1	1 Ardara Terrace	End-of-terrace three-bay twostorey over basement red brick house, built c. 1900, facing north, having a gabled breakfront with attic second floor level, and shared pedimented doorcase. Glazed porch to rear, c. 1980. Two-storey return shared with neighbour.	This house, which forms part of a terrace of six uniform houses, has been well-maintained to present an original aspect with the most salient features intact.	house	
3414	21512052	Marylawn	Clanmaurice Avenue	Detached two-bay two-storey house, built c. 1930, facing north, with a hipped lean-to roof above ground floor level incorporating a three-sided bay window and entrance porch.	A modest detached house retaining all original features and façade composition.	house	




Proposed RPS No.	NIAH No.	Name	Street	Composition	Appraisal	Original Type	Photo
3433	21512055	Springdale	Ennis Road	Detached two-bay two-storey house, built c. 1910, with a prominent dormer gabled bay intersected by front span of roof, which oversails the façade to form a full-length sprocketed covering to an open porch and three-sided canted bay window.	A large detached early twentiethcentury house, with elaborate English Revival detailing which was typical of the domestic suburban architecture in Limerick at the time. In this case it is very well-maintained with most original features intact.	house	
3487	21512056	Former Leonards Menswear	23 O'Connell Street	Terraced two-bay two-storey over concealed basement building, built c. 1900, with a vitrolite shopfront inserted at ground floor level, c. 1935. Pitched artificial slate roof hidden behind parapet wall. Name plaque centrally-placed on parapet .	A modest sized street-fronted building distinguished by a rare example of a vitrolite shopfront, with Art Deco detailing, and parapet name plaque, which give architectural variation to this historic streetscape.	shop/retail outlet	
3486	21512057	Leonidia's	O'Connell Street	Terraced single-bay two-storey structure, built. c. 1900, with fluted full-height pilasters joined by a plain rendered band at parapet level, and a modern timber shopfront at ground floor level, c. 1990. Pitched artificial slate roof.	A single-bay street-fronted structure that is enlivened by the simple articulation of the façade, which lends the faintest expression of monumentality despite its diminutive form.	shop/retail outlet	
3477	21513001	Former Irwin Bros.	Patrick Street	Terraced three-bay four-storey brown brick Georgian building, built c. 1780, distinguished by regular fenestration and a shopfront, introduced c. 1890, at ground level shared with neighbouring building. Roof hidden behind parapet wall.	A fine regular brick-faced Georgian townhouse, adapted as the centuries progressed to accommodate a shopfront at ground floor level. This house forms one of the few remaining houses of the Arthur's Quay triangle of terraced Georgian houses.	house	




Proposed RPS No.	NIAH No.	Name	Street	Composition	Appraisal	Original Type	Photo
3484	21513002	Former Roches Stores Debenhams	O'Connell Street	Corner sited attached multiplebay four-storey Art Deco style commercial buildings, built c. 1940, with an angled corner entrance bay of tripartite windows to second and third floor level over a double-height polished limestone entrance.	This is a fine Art Deco style department store, which is virtually intact externally. It is situated at an important corner site and though its origins are relatively modern, it is the only corner building at this junction with architectural and historic	shop/retail outlet	
3480	21513012	Abbey House	7 Bank Place	End-of-terrace two-bay fourstorey over concealed basement red brick building, built c. 1775, forming one of a terrace of three houses of similar design and patronage, with a fine painted limestone doorcase.	A fine Georgian terraced building forming one of a terrace of three houses (originally seven terraced houses prior to c. 1960s demolition of four to the east) occupying one of the most prominent sites in this part of the city.	house	
3508	21513014	Rutland House	Bank Place	Detached L-plan three-bay twostorey rendered house, built c. 1880, facing east and rising from the Abbey River quay walls located to the southwest of Mathew Bridge. House possibly incorporates fabric from earlier structures on this site.	This house of late nineteenth-century origins, is situated on the site of an earlier structure. The structure is marked on the first edition of the Limerick City Ordnance Survey (184041)	house	




Proposed RPS No.	NIAH No.	Name	Street	Composition	Appraisal	Original Type	Photo
3481	21513019	Sine Fein Constituency Office – former P. Deegan	34 Denmark Street	Terraced two-bay four-storey red brick building, built c. 1760, with a traditional shopfront inserted at ground floor level. Pitched corrugated asbestos roof with red brick chimneystack to east party wall. Cast-iron rainwater goods.	A modest, yet significant mid to late eighteenth-century merchant's house. It is of appropriate and fitting scale for such a street off Patrick Street, which was, during the second half of the eighteenth century, the premier residential street.	house	
3563	21513022	EBS/Centra/ Golden Grill	7 0 9 William Street	Attached nine-bay four-storey with attic storey red brick department store, built in 1887, with three integrated shopfronts at ground floor level. Panelled fullheight red brick piers with terracotta lotus leaf mouldings to corners of façade.	An impressively decorated red brick and terracotta early department store with three replacement shopfronts inserted to original surrounds. The current structure is built on the site of a structure which is identified as 'Todd Draper' on the 1872 edition.	department store	
3562	21513023	Superdrug	William Street	Terraced three-bay four-storey red brick building, built c. 1865, in a vague Renaissance palazzo style. Giant order of Doric red brick piers rising to parapet level, articulating the bays each of which consists of two window openings.	Designed by William Fogerty, this elaborate late Victorian or early Edwardian retail building, is expressed in the Doric order and with a fenestration that suggests a Renaissance palazzo.	restaurant	
3569	21513024	Former Finn's Bar and The Milestone O'Connor Butchers	43 William Street	Corner-sited end-of-terrace twobay four-storey over concealed basement building, built c. 1800, with a lower single-bay threestorey return flush with rendered side elevation, and timber shopfront to front elevation, c. 1890.	A more appealing corner-sited building displaying a wealth of original features including early sash windows and an attractive shopfront. With its stuccoed side elevation and prominent positions this building stands out as one of the most intact on William St.	house	





Proposed RPS No.	NIAH No.	Name	Street	Composition	Appraisal	Original Type	Photo
3478	21513051	Lock Quay	Lock Quay	Pair of attached stone and brick buildings, built c. 1770, on the north pier of Lock Quay canal harbour. To west is a three-bay two-storey random rubble limestone building with red brick eaves having a diagonal brick course and no roof.	This pair of buildings may have been built as lock keeper's house or structures associated with the operation and maintenance of the lock, or indeed may have been associated with the various industrial buildings located close by.	lock keeper's house	
3467	21513054	Clancy's Hut	River Lane	A pair of gable-fronted multiplebay single-storey timber-framed buildings, built c. 1930, distinguished by highly decorative and unusual timber cagework and barging. Joined by later flatroofed accretions.	A most unusual, if not unique, pair of early twentieth-century buildings of common origins, built in the idiom of the Elizabethan timber cagework house. It was built by an engineer from Germany who worked on the Ardnacrusha Hydro-electrical scheme.	house	
5044	21513062	Former Dunnes Stores – former ACC Bank	O'Connell Street	Terraced three-bay two-storey ceramic tiled bank building, built in 1941, in an Art Deco with Egyptian and Greek Revival motifs, with pedimented parapet and two modern separate shopfronts to ground floor. Roof hidden behind parapet wall.	This bank building is quite unique in Limerick, being the only known ceramic tile clad Art Deco façade. Its presence close to, the more sober and larger Art Deco, Roches Stores gives added contextual significance to the structure.	bank/financial institution	
3485	21513063	Former Tourist Office - Former Fergusons	O'Connell Street	Corner-sited gable-ended threebay four-storey polychromatic red brick building, dated 1862, rising above the adjacent buildings with a five-bay third floor level modern shopfront to ground floor level. Pitched natural slate roof with large brick chimney.	A well-maintained polychromatic brick building rising above the surrounding buildings and dominating this important corner site, with most of its external features intact. This structure forms a pleasing corner to this streetscape.	shop/retail outlet	









Proposed RPS No.	NIAH No.	Name	Street	Composition	Appraisal	Original Type	Photo
3479	21513064	Gloria Jean Cafe	56-58 Thomas Street	Terraced two-bay three-storey red brick building, built c. 1880, with a modern shopfront. Pitched natural slate roof with black ridge tiles. Rendered chimneystack to east party wall and red brick chimneystack to west party wall.	A modestly scaled and richly detailed polychromatic building which, along with Fergusons at Nos. 20-21 O'Connell Street, form a dramatic and architecturally interesting termination of two streetscapes.	shop/retail outlet	
3565	21513065	Mark Murphy & Co. Solicitors	16 William Street	Terraced two-bay four-storey over basement townhouse, built c. 1810, with a richly decorative stucco façade c. 1860, and a railed front site basement area. Historically in hotel use. Pitched roof hidden behind parapet wall. Large brick chimneystack.	An attractive terraced house that received a late nineteenth-century stucco makeover to form the current street-fronting façade elevation. The enriched façade has significant street presence and significance.	house	
3564	21513066	Hogan's	William Street	Terraced two-bay four-storey red brick building, built c. 1870, with a grid façade composition forming superimposed panelled pilasters articulating bays and stringcourses articulating floor levels. Formerly used as the Hibernian Dining Hall. Roof hidden.	A very attractive Victorian commercial red brick building. Although it has lost its original windows and the original shopfront has been concealed by the existing cladded shopfront, it retains much of its original architectural merit and significance.	shop/retail outlet	





Proposed RPS No.	NIAH No.	Name	Street	Composition	Appraisal	Original Type	Photo
3468	21513070	Limerick Institute of Technology - School of Art	George's Quay	Attached multiple-bay two-storey school, built in 1938, with stepped recessed footprint. Flat roof. Red brick band at ground floor level and surrounding the window and door openings. Concrete for the remainder. Stepped recessed red brick open porch.	The riverine aspect of Saint Ann's is significant to its overall architectural merit. Its twentieth-century horizontal lines echo and compliment the line of the Abbey River.	school	
3475	21514008	No. 59	59 Clare Street	Terraced two-bay three-storey over basement house, built c. 1845, given a decorative rendered finish, c. 1900, with a flight of steps and walled basement area. Pitched artificial slate roof and a rendered chimneystack to party walls.	One of a terrace of three with an austere rendered façade and strong vertical massing.	house	
3449	21515001	Sunville Court	Sunville	Detached three-bay two-storey house, built c. 1845, and distinguished by a limestone ashlar Doric entrance portico. Built facing south with two-storey five-sided canted bay window (added post-1872)	A large nineteenth-century residence that once stood on extensive surrounding land. Although this aspect has been lost, it still retains much of its original features and grandeur and adds to the historic appeal of this early suburb.	house	





Proposed RPS No.	NIAH No.	Name	Street	Composition	Appraisal	Original Type	Photo
3450	21515002	Kyleglass House	Kyleglass	Detached three-bay two-storey house, built c. 1850, facing south east and distinguished by two three-sided canted bay windows which flank a centrally-placed three-centred arch door opening	A well-proportioned Victorian residence which once would have stood on the surrounding land. This land has all been intensively developed in the late twentieth century and is now isolated from the original gate lodge.	house	
3451	21515003	Derravoher	North Circular Road	Detached gable-fronted house, built c. 1830, facing south. Twin gables with bargeboards. Opensided porch situated under gabled bay. Hipped artificial slate roof with rendered chimneystacks and octagonal clay pots.	A formal villa style residence, on large mature grounds, which retains much of the original character and architectural features.	house	
3509	21515004	Villiers School	North Circular Road	Detached three-bay single-storey stucco enriched ornate gate lodge, built c. 1845, and distinguished by glazed pedimented entrance porch and pyramidal roof. Hipped slate roof, with clay ridge tiles	These fine gate lodge and gate piers retain significant character and sense of place, despite the introduction of uPVC windows. It was the former gate lodge to Tivoli House.	gate lodge	

Proposed RPS No.	NIAH No.	Name	Street	Composition	Appraisal	Original Type	Photo
3452	21515005	Villiers School	North Circular Road	Detached three-bay two-storey over basement former house, built c. 1830, converted to a school and extended subsequently from the second half of the twentieth century. Five-bay side elevation and fourbay, two-storey wing attached to south east.	A large Victorian residence, formerly known as Tivoli House, it has been in use as a secondary school since 1952 with many modern additions. Although it has lost its original detached country house appearance, many important features have been retained.	house	
3410	21511024	Moravan	Ennis Road	Semi-detached two-bay three-storey house, built c. 1910, facing south with a single-storey threesided bay window to a full-height gabled breakfront, with balcony above.	Elaborately detailed early twentiethcentury suburban house, forming one of a row of semi-detached houses of similar scale and detailing. Fine plinth wall and railings run the length of the row.	house	
3522	21517253	Central Buildings – former Royal Liver Assurance/Christ Church	O'Connell Street	Terraced six-bay three-storey rendered building, built c. 1930, in the Art Deco style, distinguished by two shopfronts at ground floor level, flanking a centrally-placed door opening, with vertically emphasised window bays to first and second floor .	This is a fine, yet restrained example of Art Deco architecture which is relatively rare in Limerick City. It adds immeasurably to the architectural evolution of the streetscape.	office	
3453	21515007	borough boundary marker	North Circular Road	Upright cast-iron borough boundary marker, erected in 1842, and set into the wall on the North Circular Road.	This surviving piece of street furniture marked the borough boundary of Limerick City. Its survival and the artistic detailing of the relief add to its architectural heritage merit.	milestone/milepost	



Proposed RPS No.	NIAH No.	Name	Street	Composition	Appraisal	Original Type	Photo
3551	21517002	SSL International Marine Ltd.	Steamboat Quay	Detached three-bay two-storey painted rendered former harbour office, built between 1840-50, set back from the road and emphasised by limestone ashlar walls which return with curved corners to frame the façade.	This pleasant symmetrical building with a decorative façade treatment forms part of a collection of interesting maritime structures in the dock area. It retains most of its external features and appears to have retained its interior joinery.	office	
3552	21517003	Limerick Cargo Handling Ltd.	Steamboat Quay	Detached three-bay two-storey red brick former house built between 1890-1910 with a pair of gabled two-storey returns. Pitched natural slate roof with terracotta ridge comb tiles and a brick chimneystack with terracotta post to either end.	A substantial red brick building having a distinctly suburban character which is juxtaposed with the formality of the associated administrative structures and dock lands. It retains most of its original external features.	house	
3523	21517254	O'Connor Murphy Gubbins	46 O'Connell Street	Terraced two-bay four-storey over concealed basement former townhouse, built c. 1800, with a rusticated rendered ground floor having commercial unit inserted and concrete platform and steps occupying former basement area.	This former house has had some inappropriate alterations, such as the uPVC windows and replacement doors, but its nineteenth-century ground floor treatment and shop window add interest to the building.	house	




Proposed RPS No.	NIAH No.	Name	Street	Composition	Appraisal	Original Type	Photo
3560	21517007	Mullock and Sons (Shipbrokers) Ltd.	Saint Alphonsus Street/Dock Rd	Corner-sited four-bay singlestorey rendered building, built c. 1900, with a five-bay side elevation to Dock Road. Flat roof with a steel railing forming a parapet. Continuous cornice above fascia frieze and roll moulding below	A handsome corner building that may have once been taller. Recently heavily renovated, it is uncertain which parts remain intact and what has been added. Nonetheless, this building forms a pleasant element on the Dock Road	office	
3555	21517009	Guinness House	O'Curry Street	Attached gable-fronted single-bay two-storey commercial building, built c. 1900, on the site of a former smithy. The structure is distinguished by classically treated front elevation with corner pilasters supporting a broken base pediment.,	A fine building, the most recent date of which is suggested to be turn of the twentieth century, which is based on existing stylistic evidence. However the 1872 Ordnance Survey map shows a smithy occupying the same site.	office	
3553	21517011	No. 16	16 O'Curry Street	Attached end-of terrace two-bay three-storey stucco-fronted house, built c. 1860, built within a terrace of four houses unified by render elevations and stucco detailing.	A pleasant building forming part of a terrace of four houses, most closely resembling No. 17 in its façade treatment. Retaining most features, apart from window.	house	





Proposed RPS No.	NIAH No.	Name	Street	Composition	Appraisal	Original Type	Photo
3554	21517012	No. 17	17 O'Curry Street	Terraced two-bay three-storey stucco-fronted house, built c. 1860, within a terrace unified by stucco enriched facades. Pitched artificial slate roof with rebuilt red brick shared chimneystacks to both party walls.	A pleasant building forming part of a terrace of four houses, most closely resembling No. 16 in its façade treatment. Retaining most features, apart from windows, it forms an attractive aspect to this elevated streetscape.	house	
3558	21517013	No. 18	18 O'Curry Street	Terraced two-bay three-storey stucco-fronted house, built c. 1860, within a terrace of four houses unified by stucco enrichments, and compositionally united with neighbouring house by a superimposed rendered Doric pilaster rising through each floor level.	A pleasant terraced house forming part of a terrace of four, most closely resembling No. 19 in its façade treatment. Retaining most external features, except window and door, it nonetheless forms an attractive aspect to the street.	house	
3559	21517014	No. 19	19 O'Curry Street	Terraced two-bay three-storey stucco-fronted house, built c. 1860, within a terrace of four houses, unified by stucco enrichment, and emphasised by superimposed rendered Doric pilasters rising through each floor level to party walls.	A pleasant stucco-fronted terraced house forming part of a terrace of four, most closely resembling No. 18 in its façade treatment. Retaining most external features except windows and door, it forms an attractive aspect to the street.	house	
3524	21517255	Peter McVerry Trust	50 O'Connell Street	Terraced two-bay four-storey over basement former townhouse, built c. 1800, with a rusticated rendered ground floor. M-profile slate roof hidden behind parapet wall with limestone coping and lead flashing.	Although this former house has had its windows replaced and a later ground floor treatment, it still retains its façade composition which forms part of the overall intact appearance of the terrace and the streetscape.	house	




Proposed RPS No.	NIAH No.	Name	Street	Composition	Appraisal	Original Type	Photo
3510	21517017	No. 85	85 Henry Street	Terraced two-bay three-storey rendered house, built c. 1810, with a stucco dressing to façade, c. 1900. Return to rear. Pitched artificial slate roof with rendered chimneystack to north party wall. Cast-iron rainwater goods.	This house is set among a terrace of rendered houses of varying scale, with an eaves and ridge level which is rarely even. The terrace appears to be of late eighteenth or early nineteenth century, and is not subject to the refinement of the late Georgian	house	
3538	21517018	No. 86	86 Henry Street	Terraced three-bay three-storey house, built c. 1800, with a timber shopfront occupying two bays at ground floor level, introduced, c. 1900. Steeply pitched artificial slate roof. Red brick chimneystack to south abutting that of neighbouring building.	This fine house has been dated to the late eighteenth century, though it may be earlier in date. The massing of the walls and the exposed sash boxes of the first floor window openings suggest an earlier date.	house	
4009	21517037	No. 10	10 Cecil Street	Terraced two-bay four-storey over basement brick former townhouse, built c. 1810, and a front railed basement area. Pitched roof hidden behind rebuilt parapet wall with a shared rendered chimneystack to both party walls.	Although few original features remain intact, this building has retained its door surround and original façade composition. As part of an intact terrace of seven houses, the building forms an important component of this historic streetscape.	house	
3539	21517022	The Bishop's Palace	Henry Street	Attached four-bay three-storey over basement red brick house, built c. 1775, with a fine broken base pedimented doorcase to northernmost bay and single-bay recessed elevation to north, which is flush with the five-bay rear elevation	This fine house was occupied by William Cecil Pery when he became Bishop in 1874. The house together with the neighbouring house, built after the Palace, is among the grandest and most formally realised townhouse pair built .	house	









Proposed RPS No.	NIAH No.	Name	Street	Composition	Appraisal	Original Type	Photo
3489	21517027	Leavys Shoes	113 O'Connell Street	Corner-sited end-of-terrace twobay four-storey over concealed basement rendered former townhouse, built c. 1800, with a three-bay brick elevation to Shannon Street and a shopfront inserted to ground floor.	This former townhouse retains its original character to the upper floors including an original roof structure. Occupying a prominent corner site, this building is of considerable importance to the appearance of both streetscapes.	house	
3488	21517028	Timberland	112 O'Connell Street	Corner-sited end-of-terrace brick former house, built c. 1800, with two-bay to O'Connell Street, fivebay to Shannon Street and fourstorey over concealed basement. Elaborate stucco-fronted shopfront added c. 1860. Roof hidden behind rebuilt parapet wall.	This corner building is of high architectural value in relation to the Georgian upper floors, with the added interest of a most appealing ground floor façade treatment. Its position at the junction of two important streets in the commercial heart of the City.	house	





Proposed RPS No.	NIAH No.	Name	Street	Composition	Appraisal	Original Type	Photo
4010	21517038	The Grove	Cecil Street	Terraced two-bay four-storey over basement brick former townhouse, built c. 1810, with a front railed basement area. Pitched roof hidden behind rebuilt parapet wall and a shared rendered chimneystack to each party wall.	This building has retained very little of its original external features, however, the intact door surround and the façade composition make it an important component of the terrace and of the appearance of this historic streetscape.	house	
4011	21517039	Sodilicious Café - Saint Michael's Sporting Club	Lower Cecil Street	Corner-sited two-bay threestorey gable-fronted red brick former temperance hall, built between 1907-09, with an oriel window and a seven-bay side elevation.	This former temperance hall presents an exuberant façade to Lower Cecil Street while the Henry Street elevation is much plainer. It was built by the architect Brian Edward Fitzgerald Sheehy for Saint Michael's Temperance Society.	hall	
3537	21517041	Roche's Hanging Garden	Henry Street	Attached two-bay two-storey structure, built in 1808, forming part of Roche's Hanging Garden's base structure, devised by William Roche, which also functioned as stores. Roof structure concealed behind a parapet wall to front and sides.	Given its origins this structure is certainly among one of the most unique within Limerick City. It was conceived by the banker William Roche (d. 27th April 1850) as a vast store, which was surmounted by enclosed gardens referred to as Roche's Hanging Gardens.	building misc	




Proposed RPS No.	NIAH No.	Name	Street	Composition	Appraisal	Original Type	Photo
5080	21517042	Chesser	Cecil Street	Terraced two-bay four-storey over basement rendered former townhouse, built c. 1810, with a stuccoed ground floor c. 1860, a front railed basement area and a slender return containing staircase.	This building although much modified, retains considerable character due to its decorative ground floor elevation. Otherwise the building retains its original Georgian façade composition.	house	
3501	21517044	Ulster Bank	95 O'Connell Street	Corner-sited end-of-terrace fourbay four-storey over basement stucco-fronted building, built c. 1800, with three bays to Glentworth Street and a five-bay single-storey matching building attached to the rear.	While the original 1800 fabric of this building is difficult to detect, its early twentieth-century extension, façade treatment and interior are of the highest quality, and remain in a good state of repair.	house	
3500	21517045	Limerick Chamber of Commerce	O'Connell Street	Terraced three-bay four-storey over basement former house, built c. 1800, refaced in stucco, c. 1880 and distinguished by channel rusticated ground floor elevation.	This fine structure is remarkable for the intactness of its early nineteenth century interior which exists in sharp contrast with the later nineteenth century stucco façade.	house	
3502	21517046	Michael Glynn & Co.	98 O'Connell Street	Terraced two-bay four-storey over basement rendered brick former townhouse, built c. 1810, with a front railed basement area and a stone former coach house to rear. Pitched roof hidden behind parapet wall with painted cement coping and a shared Chimneystack.	Though this building has lost many external features, the interior appears to have remained intact with much joinery visible from the street. The front elevation has been rendered but has retained its façade composition.	house	

Proposed RPS No.	NIAH No.	Name	Street	Composition	Appraisal	Original Type	Photo
3503	21517047	Rooney Auctioneers Ltd.	O'Connell Street	Terraced three-bay four-storey over basement brick former townhouse, built c. 1810, with a front railed basement area and an apsidal-ended two-storey return. Historically in use as a club with library and newsroom. Pitched roof hidden behind parapet wall.	This building has considerable street presence due to its original doorcase and the curved elevated approach. While the signage detracts from its character, the building appears to have a relatively intact interior.	house	
3504	21517048	No. 100	100 O'Connell Street	Terraced two-bay four-storey over basement brick former townhouse, built c. 1810, with a stucco-fronted ground floor added c. 1860, and a front railed basement area.	While this former house has lost its original windows, the façade composition remains intact and is enlivened by a later stuccoed ground floor. Of particular importance, is the rare iron lantern arch, which is one of the few to survive in the city.	house	
3499	21517049	No. 101	101 O'Connell Street	Terraced two-bay four-storey over basement brick former townhouse, built c. 1810, with a front railed basement area and an intact former coach house to the rear. Pitched roof hidden behind parapet wall with limestone coping.	A relatively intact terraced building with a good stone coach house to the rear. The façade composition remains intact as is most of the door surround. Part of a terrace of seven buildings.	house	





Proposed RPS No.	NIAH No.	Name	Street	Composition	Appraisal	Original Type	Photo
3540	21517050	Limerick Youth Service	Henry Street	Attached corner-sited five- and six-bay single-storey red brick building, built c. 1900, with a corner entrance bay and decorative parapet wall. Roof hidden behind parapet wall with a central glazed atrium section with artificial slate hipped roof c. 199	The original purpose of this building is unclear, but it may have been a market building. In use as a garage from 1975-1985, it was subsequently converted into an information centre with some unsympathetic details	market place	
3491	21517060	Michael D. Murray and Co. Solicitors	86 O'Connell Street	Terraced two-bay four-storey over basement brick former townhouse, built c. 1840, with a front railed basement area and a three-storey return. M-profile roof hidden behind parapet wall with limestone coping.	Despite the loss of its original windows, this former townhouse still retains its original Georgian aspect to the street. The later cast-iron steps and balustrade add to the interest and character of this house.	house	





Proposed RPS No.	NIAH No.	Name	Street	Composition	Appraisal	Original Type	Photo
3493	21517061	Novas – former Limerick Money and Budgeting Service	O'Connell Street	Terraced two-bay four-storey over basement brick former townhouse, built c. 1840, with a front railed basement area and the remains of the former stone coach house to the rear.	While many external features have been lost, the essential façade composition and Georgian character are still evident in this building. The intact aspect forms an integral part of this impressive streetscape.	house	
3492	21517062	No. 88	88 O'Connell Street	Terraced two-bay four-storey over basement brick former townhouse, built c. 1840, with a front railed basement area, a modern three-storey return and the remains of a former stone coach house to the rear. M-profile roof hidden behind rebuilt parapet wall.	While inappropriate windows have been inserted throughout, the original façade composition remains intact, presenting an original aspect to the street. The added decorative balcony gives additional interest to this uniform and impressive terrace.	house	
3494	21517063	Evening Echo	O'Connell Street	Terraced two-bay four-storey over basement brick former townhouse, built c. 1840, with a front railed basement area and the remains of a stone coach house to the rear. M-profile roof hidden behind rebuilt parapet wall.	While inappropriate window replacements and cement pointing detract from the character of this house, the overall façade composition remains intact. The intact doorcase and the decorative later iron work add interest to this façade.	house	
3495	21517064	90 O'Connell Street	90 O'Connell Street	Terraced two-bay four-storey over basement brick former townhouse, built c. 1840, with a front railed basement area. M-profile roof hidden behind parapet wall with a shared rendered chimneystack to each party wall.	With its intact doorcase and deep red brick façade, this building stands apart from the remainder of the terrace. Despite having had inappropriate window replacements, this former house forms part of an impressive intact terrace on this grand streetscape	house	





Proposed RPS No.	NIAH No.	Name	Street	Composition	Appraisal	Original Type	Photo
3496	21517065	Keating & Keogh Co.	91 O'Connell Street	Terraced two-bay four-storey over basement brick former townhouse, built c. 1840, with a front railed basement area and a stone former coach house to the rear. M-profile roof hidden behind parapet wall.	Retaining a fine door surround and some original fenestration, this building presents an original aspect to the street. The intact coach house is also of note and overall contributes to the intact nature of this grand terrace streetscape.	house	
3497	21517066	Sextons	92 O'Connell Street	Terraced two-bay four-storey over basement brick former townhouse, built c. 1840, with a front railed area and a former coach house to the rear. M-profile roof hidden behind parapet wall with a shared rendered chimneystack to each party wall.	Although much of the original fabric has been lost, this building retains its façade composition and some external features to contribute significantly to the uniform appearance of this terrace.	house	
3426	21517259	Hamptons Estate Agents	46 O'Connell Street	Terraced three-bay four-storey over basement former townhouse, built c. 1800, with a Gothick shopfront inserted at ground floor level c. 1840, and a front railed basement area. Mprofile artificial slate roof hidden behind parapet wall.	This terraced building is of obvious significance as part of the Georgian streetscape and is further enhanced by a very fine Gothick shopfront that is unique in Limerick City. The shopfront and doorcase appear to be in good condition.	house	
3498	21517067	Joseph A. Griffin	93 O'Connell Street	Terraced two-bay four-storey over basement brick former townhouse, built c. 1840, with a front railed basement area. Profile roof hidden behind parapet wall with a rendered chimneystack to the south party wall.	Despite the loss of its original windows and incorrect replacements, this building retains many important external features making it an significant part of this impressive terrace.	house	





Proposed RPS No.	NIAH No.	Name	Street	Composition	Appraisal	Original Type	Photo
3527	21517260	Former Clancys	O'Connell Street	Terraced two-bay four-storey over concealed basement former house, built c. 1800, with shopfront inserted to ground floor. Possibly replacement flat roof hidden behind rebuilt parapet wall with cement coping and a rendered chimneystack south party wall.	This terraced building has retained its façade composition and some original windows, while an early twentiethcentury shopfront is partly concealed to the ground floor.	house	
3536	21517077	23-27 Henry Street lane way off Henry Street	23-27 Henry Street lane way off Henry Street	Located in the backlands to the rears of Nos. 1-7 Lower Mallow Street	Its possible original use as a commercial stable building has been suggested by the scale of the structure and the nature of the openings which form large carriage arches.	stables	
3490	21517079	No. 79	79 O'Connell Street	Terraced three-bay four-storey over basement red brick former townhouse, built c. 1820, forming part of a uniform terrace of eleven Georgian former townhouses, with a broad flight of steps to the three-centred arched front door,	This fine late Georgian former townhouse retains most of its original features, and as such it contributes significantly to the architectural character of the streetscape in the Newtown Pery Georgian core. It forms one of a terrace of eleven uniform houses.	house	










Proposed RPS No.	NIAH No.	Name	Street	Composition	Appraisal	Original Type	Photo
5081	21517085	No. 35	Cecil Street	Attached two-bay three-storey over basement brick former house, built c. 1820, with a front railed basement area and a threestorey gable-ended return. Pitched slate roof with a red brick chimneystack to the east party wall.	While the inappropriate window replacements detract from the character of this house, however, intact window linings suggest an intact interior fabric. This building appears to have been a one-off house on a street of great variety, and as such is unique.	house	
3528	21517261	No. 44	O'Connell Street	Terraced two-bay four-storey over concealed basement former townhouse, built c. 1800, with an arched stucco-fronted shopfront inserted to the ground floor c. 1920. M-profile slate roof hidden behind rebuilt parapet wall.	This terraced building retains its façade composition with the addition of an intact and well-executed early twentieth-century shopfront. Forming part of an intact terrace, this building is of considerable importance to the Georgian streetscape on the City.	house	
3595	21517262	McCarthy O' Neill Insurance Ltd.	46 Upper Cecil Street	Terraced two-bay five-storey over basement brown brick former townhouse, built c. 1800, with an intact doorcase. Roof concealed behind a parapet wall. Brown brick walls laid in Flemish bond with original pointing above ground floor level.	This former townhouse, which is now an office and recreational use, shares the parapet height with the neighbouring corner-sited structure. It appears that the top attic storey is a later addition.	house	
3578	21518050		Wickham Street	End-of-terrace two-bay twostorey double pile house, c. 1850, with original shopfront to ground floor level.	This house has a particularly fine and intact shopfront. The windows in the window surrounds are unusual within the city and the ensemble merits protection.	shop/retail outlet	





Proposed RPS No.	NIAH No.	Name	Street	Composition	Appraisal	Original Type	Photo
3411	21511025	Ennis Road	Ennis Road	Detached three-bay three-storey red brick and rendered house, built c. 1910, with two two-storey three-sided bay windows with half-dormer windows above, flanking the centre entrance bay.	This house is the largest of the houses on this stretch of the Ennis Road, and forms one of a group of houses of similar typology. Fine plinth wall and railings run the length of the row.	house	
7003	21517263	Audrey Lawler Flower Studio	Cecil Street	Terraced two-bay four-storey over concealed basement former townhouse, built c. 1800, with a shopfront, introduced c. 1890, lowering the ground floor level, and original door opening to side at original ground floor level.	This former townhouse forms one of a terrace of six terraced late Georgian houses of varying scale and fenestration alignment. It is distinguished by a fine shopfront and original doorcase, both of which add to the street level architectural variety.	house	
4024	21517111	Limerick Tutorial College	12 – 14 The Crescent	Corner-sited attached three-bay three-storey over basement former secondary school, built between 1945-46, with the entrance elevation breaking forward the building line of The Crescent, and having a five-bay three-storey south-facing side elevation.	This sober, symmetrical, institutional building is enlivened largely by the fine Art Deco inspired Portland stone doorcase. It was built to the designs of Patrick Joseph Sheahan in 1945. It was formerly the Jesuit school.	school	
4025	21517113	Church of the Sacred Heart	The Crescent	Terraced cruciform-plan threebay three-storey pedimented brick church, built between 1864-67, with seven-sided apse to rear.	The Jesuits moved into the current house in 1862 and started building the church in 1864. It was begun during the rectorship of Fr. Thomas Kelly. The church was dedicated in 1869, although still unfinished in 1897.	church/chapel	





Proposed RPS No.	NIAH No.	Name	Street	Composition	Appraisal	Original Type	Photo
5082	21517264	Tom Collins	34 Cecil Street	Terraced two-bay three-storey over concealed basement rendered public house, built c. 1790, and distinguished by a fine timber shopfront, c. 1890, incorporating an original doorcase. Pitched roof concealed behind parapet wall with red brick chimneystack.	This fine public house retains a fine shopfront and doorcase, and would benefit by reinstatement of historically accurate timber sash windows. The adjacent rendered structure to the east has the character of an industrial building.	house	
4032	21517130	Bar One Racing	6 Quinlan Street	Terraced two-bay four-storey over concealed basement red brick house, built c. 1840, with a historic shopfront at ground floor level and a render finish to first floor level. Pitched roof hidden behind parapet wall to front and side elevation.	Forming one of two houses compositionally united by a fenestration alignment, unified parapet wall and a render finish terminating at second floor level with a moulded stringcourse.	house	
4031	21517131	Griffith College	3 Quinlan Street	Terraced three-bay four-storey over basement brick former house, built c. 1840, with a flight of steps to the front door, extended to rear with a fullheight rendered extension and a corrugated power coated metal return extension. M-profiled pitched roof.	This grandly scaled terraced former townhouse is flanked by structures of a smaller scale which gives even greater emphasis to the prominence of this structure. The structure contributes to the important ensemble on Quinlan Street	house	
4033	21517132	7 Quinlan Street	7 Quinlan Street	Attached end-of-terrace two-bay two-storey red brick former house, built c. 1890, with centrally-placed half-dormer attic window to second floor level flush with the facade. Two-storey return to rear.	Forming one of a terrace of four uniform houses each linked by uniform fenestration alignment and horizontal stringcourses. The highly decorative quality of this terrace contrasts with the sober character of the Georgian terraces to the north.	house	

Proposed RPS No.	NIAH No.	Name	Street	Composition	Appraisal	Original Type	Photo
4034	21517133	No. 6	6 Quinlan Street	Terraced two-bay two-storey red brick former house, built c. 1890, with centrally-placed half-dormer attic window to second floor level flush with the facade. Two-storey return to rear. Pitched artificial slate roof with terracotta ridge comb tiles.	Forming one of a terrace of four uniform houses, each linked by a uniform fenestration alignment, and horizontal stringcourses. The highly decorative quality of this terrace contrasts with the sober character of the Georgian terraces to the north.	house	
4035	21517134	No. 5	5 Quinlan Street	Terraced two-bay two-storey red brick former house, built c. 1890, with centrally-placed half-dormer attic window to second floor level flush with the facade. Two-storey return to rear. Pitched artificial slate roof with terracotta ridge comb tiles.	Forming one of a terrace of four uniform houses, each linked by a uniform fenestration alignment, and horizontal stringcourses. The highly decorative quality of this terrace contrasts with the sober character of the Georgian terraces to the north.	house	
4036	21517135	No. 4	4 Quinlan Street	Corner-sited end-of-terrace twobay two-storey red brick former house, built c. 1890, with a centrally-placed half-dormer attic window to second floor level flush with the facade. Two-storey return to rear with single-storey accretion c. 1970.	Forming one of a terrace of four uniform houses, each linked by a uniform fenestration alignment, and horizontal stringcourses. The highly decorative quality of this terrace contrasts with the sober character of the Georgian terraces to the north.	house	
4054	21517136	No. 18	18 Crescent Avenue	End-of-terrace two-bay twostorey red brick house built c. 1900, with two-storey return. Hipped natural slate roof with a shared red brick chimneystack with terracotta pots. uPVC rainwater goods on dentilated red brick eaves.	A modest-scale terraced brick house with all its external features intact. It forms part of a terrace of nine houses, in a cul-de-sac, which are in a remarkably intact state and announce the beginning of the turn of the century suburbs.	house	





Proposed RPS No.	NIAH No.	Name	Street	Composition	Appraisal	Original Type	Photo
4053	21517137	Peter Dee Academy of Music	17 Crescent Avenue	Terraced two-bay two-storey red brick house built c. 1900, and twostorey return. Pitched artificial slate roof with a shared red brick chimneystack with terracotta pots to the east. uPVC rainwater goods on dentilated red brick eaves.	A modest-scale terraced brick house with all its external features intact. It forms part of a terrace of nine houses, in a cul-de-sac, which are in a remarkably intact state and announce the beginning of the turn of the century suburbs.	house	
4052	21517138	No. 16	Crescent Avenue	Terraced two-bay two-storey red brick house built c. 1900, and twostorey return. Pitched natural slate roof with a shared red brick chimneystack with terracotta pots to the west. uPVC gutter on dentilated red brick eaves with cast-iron downpipe.	A well-maintained, terraced red brick house of modest scale, which retains most of its salient features. This house forms part of a terrace of nine houses in a cul-de-sac and stands as a good example of early suburban housing from the turn of the century.	house	
4051	21517139	No. 15	Crescent Avenue	Terraced two-bay two-storey red brick house built c. 1900, with two-storey return. Pitched artificial slate roof with a shared red brick chimneystack with terracotta pots to the east. uPVC gutter on dentilated red brick eaves with cast-iron downpipe.	A well-maintained red brick house of modest scale, forming part of a terrace of nine houses in a quiet cul-de-sac. An identical terrace is situated opposite. This house retains most of the external features.	house	
4050	21517140	No. 14	Crescent Avenue	Terraced two-bay two-storey red brick house, built c. 1900, and two-storey return. Pitched natural slate roof with a shared red brick chimneystack to the west, with terracotta pots. uPVC gutter on dentilated red brick eaves with cast-iron downpipe.	A well-maintained red brick house forming part of two terraces of modest scale houses in a quiet cul-desac. It retains most of the external features. This house, along with the remainder, is a good example of early suburban housing from the turn of the century.	house	





Proposed RPS No.	NIAH No.	Name	Street	Composition	Appraisal	Original Type	Photo
4048	21517142	No. 12	12 Crescent Avenue	Terraced two-bay two-storey red brick house, built c. 1900, with two-storey return. Pitched natural slate roof having a shared red brick chimneystack to the west, with terracotta pots.	A well-maintained red brick house, forming part of two terraces of modest scale houses, within a cul-de-sac. Along with the remaining houses on the street, this house retains most of the external features, and as a whole is a remarkably intact example of early suburban housing.	house	
4047	21517143	No. 11	11 Crescent Avenue	Terraced two-bay two-storey red brick house, built c. 1900, twostorey return. Pitched natural slate roof having a shared red brick chimneystack to the east and terracotta pots. Cast-iron downpipe with uPVC gutter, decorative red brick eaves.	A well-maintained red brick house, forming part of two terraces of houses, within a cul-de-sac. With the remaining houses on the street, No. 11 retains most of the external features, presenting a remarkably intact example of early suburban housing.	house	
4046	21517144	No. 10	10 Crescent Avenue	End-of-terrace two-bay twostorey red brick house, built c. 1900, with two-storey return. Pitched natural slate roof with a red brick chimneystack rising from west gable with terracotta pots, black clay ridge tiles and cement coping.	A well-maintained red brick house, which forms part of two terraces of modest scale houses, located within a cul-de-sac. Together with all the other houses on the street, No. 10 retains most of the important external features.	house	





Proposed RPS No.	NIAH No.	Name	Street	Composition	Appraisal	Original Type	Photo
3530	21517266	51 Catherine Street	51 Catherine Street	Terraced two-bay three-storey over basement red brick house, built c. 1840, forming one of two houses, built as a pair within a streetscape of varied late Georgian house types. Return abutting No. 50 to the rear.	This house forms one of two houses sharing fenestration alignment, parapet wall height, doorcase detailing and composition. Together they form two of the most intact houses on the street.	house	
4037	21517145	No. 9	Crescent Avenue	End-of-terrace two-bay twostorey red brick house, built c. 1900, with two-storey return. Pitched natural slate roof with a red brick chimneystack rising from west gable having terracotta pots, black clay ridge tiles and cement coping.	A well-maintained red brick house, which forms part of two terraces of modest scale houses, located within a cul-de-sac. Together with the remaining houses on the street, No. 9 retains most of the important external features.	house	
4038	21517146	No. 8	Crescent Avenue	Terraced two-bay two-storey red brick house, built c. 1900, with two-storey return. Pitched artificial slate roof with a shared red brick chimneystack to east, having terracotta pots and black clay ridge tiles.	A well-maintained red brick house forming part of two terraces of modest scale houses, located within a cul-de-sac. This house, as well as the remainder of houses on the street, retains most of the important external features.	house	
4039	21517147	Saint Joseph's Presbytery	Crescent Avenue	Terraced two-bay two-storey red brick house, built c. 1900, with two-storey return and converted attic storey. Pitched natural slate roof with a shared red brick chimneystack to the west, with terracotta pots and black clay ridge tiles.	A good terraced red brick house forming part of two identical terraces located within a cul-de-sac. This house, in use as a presbytery, together with the remainder on the street, retains most of the important salient features.	house	





Proposed RPS No.	NIAH No.	Name	Street	Composition	Appraisal	Original Type	Photo
4040	21517148	No. 6	6 Crescent Avenue	Terraced two-bay two-storey red brick house, built c. 1900, with two-storey return and an attic conversion. Pitched natural slate roof with a shared red brick chimneystack to the east, with terracotta pots and black clay ridge tiles.	A well-maintained brick house forming part of two identical terraces located within a cul-de-sac. This house, together with the remainder of houses on the street, retains most of the important salient features.	house	
4041	21517149	No. 5	5 Crescent Avenue	Terraced two-bay two-storey red brick house, built c. 1900, with two-storey return and attic conversion. Pitched natural slate roof with a shared red brick chimneystack to the west, terracotta pots and black clay ridge tiles.	A well-maintained terraced red brick house forms part of two identical terraces located within a cul-de-sac. This house, together with the remainder of houses on the street, retains most of the important salient features.	house	
4042	21517150	No. 4	4 Crescent Avenue	Terraced two-bay two-storey red brick house, built c. 1900, with two-storey return. Pitched natural slate roof with a shared red brick chimneystack to the east and black clay ridge tiles. Cast-iron rainwater goods and dentilated red brick eaves.	A well-maintained terraced red brick house forming part of two identical terraces. This house, and the remainder of houses on the street, retains most of the important salient features.	house	
4043	21517151	No. 3	3 Crescent Avenue	Terraced two-bay two-storey red brick house, built c. 1900, with two-storey return. Pitched natural slate roof with a shared red brick chimneystack to the west and black clay ridge tiles. Cast-iron rainwater goods and dentilated red brick eaves.	A well-maintained red brick house built as part of two identical terraces. This house, and the remainder on the street, retains all of the important external features, and together forms a remarkably intact example of early suburban housing at the turn the century.	house	











Proposed RPS No.	NIAH No.	Name	Street	Composition	Appraisal	Original Type	Photo
4044	21517152	No. 2	2 Crescent Avenue	Terraced two-bay two-storey red brick house built c. 1900, with a two-storey return. Pitched natural slate roof with a shared red brick chimneystack with terracotta pots to the east. Castiron rainwater goods with dentilated eaves course.	A well-maintained, terraced red brick house of modest scale, retaining most important salient features. This house forms part of two terraces of nine houses on a cul-de-sac and stands as a good example of early suburban housing from the turn of the century.	house	
4045	21517153	No. 1	1 Crescent Avenue	End-of-terrace two-bay twostorey red brick house, built c. 1900, with two-storey return. Hipped artificial slate roof with a shared red brick chimneystack with terracotta pots to the west. Cast-iron rainwater goods on dentilated red brick eaves.	A modest-scale terraced brick house with all its external features intact. It forms part of two terraces of nine houses, in a cul-de-sac. The entire street is in a remarkably intact state.	house	
4077	21517154	No. 3	3 O'Connell Avenue	End-of-terrace two-bay threestorey gable-fronted red brick house, built c. 1900, with a twostorey return. Pitched artificial slate roof with terracotta ridge tiles and cement coping to north side gable.	Built as part of a terrace of three houses to the entrance of Crescent Avenue, with a matching four houses to the other side. Apart from the replacement windows, most of the exterior features remain intact.	house	
3531	21517267	No. 50	50 Catherine Street	Terraced two-bay three-storey over basement red brick house, built c. 1840, forming one of two houses, built as a pair within a streetscape of varied late Georgian house types. Return abutting No. 51 to the rear. Roof concealed behind parapet wall.	This house forms one of two houses sharing fenestration alignment, parapet wall height, doorcase detailing and composition. Together they form two of the most intact houses on the street. Contextually important and with a relatively intact rear site.	house	





Proposed RPS No.	NIAH No.	Name	Street	Composition	Appraisal	Original Type	Photo
4028	21517155	No. 2	2 O'Connell Avenue	Terraced two-bay three-storey gable-fronted red brick house, built c. 1900, with a two-storey return. Pitched natural slate roof with terracotta ridge tiles. A shared red brick chimneystack to each party wall with dentilated cornice and clay pots.	Forming part of a terrace of three houses to the entrance of Crescent Avenue, with a matching four houses to the other side. This is a wellmaintained house with all its exterior features intact and gives this side of the street a uniform appearance.	house	
4027	21517156	Arnold Leahy Architects	1 Crescent Villa O'Connell Avenue	Attached end-of-terrace two-bay two-storey with attic-storey former house, built c. 1900, with a two-storey return. Pitched slate roof with terracotta ridge tiles and a red brick chimneystack rising from the south gable and a single shared chimneystack.t	This former house appears to be in very good condition despite the changes incurred for its commercial use. It forms part of an estate in which all of the houses are in good condition	house	
4026	21517157	Mary Ville	O'Connell Avenue	Semi-detached two-bay twostorey red brick house built c. 1875, with a front railed garden, renovated c. 2003. Pitched artificial slate roof with a large profiled brick chimneystack to party wall and gable wall with clay pots.	An attractive Victorian house with a decorative façade treatment, which retains most of its external features. It stands closer to the road than the terrace to the south, with which it shares its details.	house	
3548	21517158	No. 24	24 Henry Street	Attached three-bay two-storey over basement former house, built c. 1850, with a front railed basement area. Pitched cement tiled roof with a red brick chimneystack rising from north gable with clay pots. Plastic gutter and cast-iron downpipe	Although re-roofed in inappropriate materials, as well as the insertion of incorrect windows, this building retains its façade composition with some original features such as its door and quality iron railings.	house	





Proposed RPS No.	NIAH No.	Name	Street	Composition	Appraisal	Original Type	Photo
4029	21517181	9 Barrington Street	9 Barrington Street	Attached three-bay two-storey brick former coach house, built c. 1850, with a six-bay single-storey wing to the east and a front railed area and gates to the west. Pitched artificial slate roof to the two-storey section with corbelled brick chimneystacks.	It would appear that the ground floor and the wide entrance to the west were built at the time, or shortly after, that of No. 1 Pery Square, which was constructed in 1838.	building misc	
3532	21517244	Coffee 42	Catherine Street	Attached three-bay three-storey former house, built c. 1875, with a timber shopfront at ground floor level extending into the neighbouring site, and distinguished by a rounded limestone corner to the lane at ground floor level.	This house retains many fine architectural details, including the shopfront and timber sash windows. It is one of the few intact buildings on this side of Catherine Street south of Glentworth Street.	house	
3513	21517202	No. 74	74 O'Connell Street	Corner-sited end-of-terrace twobay four-storey over basement red brick former townhouse, built c. 1825, and distinguished by a three-centred arch doorcase and fanlight, and a window opening to north altered to form a secondary door opening, c. 1990.	This corner-sited former Georgian townhouse, located at the junction of Hartstonge Street and O'Connell Street, is largely intact and forms an important element within a relatively intact Georgian Limerick streetscape.	house	
3550	21512001	Tippe Canoe/Carlton Coffee	Henry Street	Corner-sited detached gablefronted six-storey single-bay former corn store, built c. 1790, with an attic storey, and eightbay side elevation, prolonged by a single-bay to east rising to four storeys. Mill converted to retail use at ground level.	Having a significant presence on the streetscape of both Henry Street and Shannon Street, this former corn store is an important example of the wealth of eighteenth- and nineteenth-century industrial buildings in Limerick City.	store/warehouse	

Proposed RPS No.	NIAH No.	Name	Street	Composition	Appraisal	Original Type	Photo
3520	21517233	Narrative 4/ Irish Ancestry	O'Connell Street	End-of-terrace two-bay fourstorey over basement rendered former townhouse, built c. 1820, with a rendered shopfront to ground floor c. 1880, a front railed basement area and a modern red brick return c. 1980. M-profile roof hidden behind parapet wall.	Although the Georgian character of this building has been subsumed by the Victorian façade treatment, it still retains its original façade composition, doorcase and railings. Forming part of an important and intact terrace, this building is of importance.	house	
3519	21517234	57 O'Connell Street	57 O'Connell Street	Terraced two-bay four-storey over basement brick former townhouse, built c. 1820, with a front railed basement area. M-profile roof hidden behind parapet wall with limestone coping and lead flashing to courses below.	This remains one of the few largely intact Georgian terraced houses on the street, retaining many external salient features. This state of good repair makes it an important component of the streetscape.	house	
3518	21517235	Twomey Scott and Co. Solicitors	80 O'Connell Street	Terraced two-bay four-storey over basement brick former townhouse, built c. 1820, with a front railed basement area. Mprofile roof hidden behind parapet wall with limestone coping and lead flashing to courses below.	The insertion of uPVC windows and modern steel railings compromises the integrity and appearance of this former house and detracts from what is otherwise a relatively intact structure.	house	
3517	21517236	55 O'Connell Street	55 O'Connell Street	Terraced two-bay four-storey over basement former house, built c. 1820, with a front railed basement area. Pitched natural slate roof hidden behind parapet wall with limestone coping and a rendered chimneystack to the north party wall.	This terraced building has been much altered to the exterior with inappropriate uPVC windows and an additional door opening inserted in the twentieth century.	house	





Proposed RPS No.	NIAH No.	Name	Street	Composition	Appraisal	Original Type	Photo
3516	21517237	Limerick Leader	54 O'Connell Street	Terraced two-bay four-storey over basement brick former townhouse, built c. 1820, with a front railed basement area. M-profile roof hidden behind rebuilt parapet wall with a rendered chimneystack to both party walls with terracotta pots.	This former house has been recently refurbished.	house	
3515	21517238	Royal and Sunalliance	55 O'Connell Street	End-of-terrace two-bay fourstorey over basement red brick townhouse, built c. 1820, with a three-centred arched door opening, prolonged to rear by single-storey over basement channel rusticated rendered return of indeterminate age joining at the east end.	This late Georgian terraced house, now in office use, forms one of a number of similarly scaled houses sharing similar detailing. Despite the loss of timber sash windows, it is relatively intact in contrast with other houses on the terrace.	house	
4012	21517239	No. 28	Glentworth Street	End-of-terrace two-bay fourstorey over basement red brick house, built c. 1830, distinguished by a segmental-arched door opening, paired with the neighbouring house on the terrace, and prolonged to rear by two-storey extension.	This house forms the end of a terrace of similarly scaled houses. Though in need of sensitive restoration, it retains much architectural interest including what remains of the doorcase and door furniture, railings and plinth wall.	house	
4013	21517240	G.V.M. Property Sales	Glentworth Street	Terraced two-bay four-storey over basement red brick house, built c. 1830, distinguished by a segmental-arched door opening, paired with the neighbouring house on the terrace (No. 28).	This house forms one of a terrace of similarly scaled houses. Despite the loss of original timber sash windows, it retains much architectural interest including the doorcase and door furniture, railings, plinth wall and the coach house to rear.	house	





Proposed RPS No.	NIAH No.	Name	Street	Composition	Appraisal	Original Type	Photo
4014	21517241	No. 25	25 Glentworth Street	Terraced two-bay four-storey over basement red brick house, built c. 1830, distinguished by a segmental-arched door opening, and currently being developed.	This house forms one of a terrace of similarly scaled houses. The retention of original timber sash windows and many architecturally interesting features.	house	
4015	21517242	Wallace Reidy and Company Solicitors	Glentworth Street	Terraced two-bay four-storey over basement red brick house, built c. 1830, distinguished by a segmental-arched door opening.	This house forms one of a terrace of similarly scaled houses. The retention of many architecturally interesting features including the doorcase, railings, plinth wall and the coach house to rear, further enhances the architectural merits of the house.	house	
4016	21517243	McCormack Wright Auctioneers	Glentworth Street	Terraced two-bay four-storey over basement red brick house, built c. 1830, forming the end-of-terrace to five similarly scaled and unified houses and now in residential use. House is distinguished by a segmental-arched door opening.	This house forms the easternmost house within a terrace of similarly scaled houses. It retains much architectural interest including timber sash windows, doorcase and door furniture, railings, plinth wall and the coach house to rear.	house	
3533	21517245	No. 37	37 Catherine Street	Terraced two-bay three-storey over basement rendered house, built c. 1850, distinguished by a channel rusticated ground floor level and round arch doorcase. Pitched roof behind parapet wall.	This house forms one of three houses of uniform likeness, within a streetscape of varying architectural quality and form. The houses were most likely constructed concurrently.	house	





Proposed RPS No.	NIAH No.	Name	Street	Composition	Appraisal	Original Type	Photo
3534	21517246	No. 35	35 Catherine Street	Terraced two-bay three-storey over basement rendered house, built c. 1850, with a round-arched doorcase and partially enclosed front site basement area. Mprofile pitched roof behind parapet wall; red brick chimneystacks to south party wall.	This house forms one of three houses of uniform likeness, within a streetscape of varying architectural quality and form. The houses were most likely constructed concurrently.	house	
3579	21518005	Condell	Roches Street	Terraced two-bay three-storey building, built c. 1890, with modern timber shopfront inserted to ground floor level, and a two-storey extension to rear, c. 1950 and side access to west.	A well-proportioned red brick building that stands taller than the rest of the terrace which along with its relatively intact state contributes positively to the streetscape.	shop/retail outlet	
3589	21517288	No. 3	3 Pery Street	Attached three-bay three-storey over basement gable-ended brick townhouse, built c. 1820, with a front railed basement area and a three-bay three-storey return. Pitched artificial slate roof with timber barge boards to side gables.	This house, which almost stands alone, is remarkably intact with an exquisite carved stone doorcase and an unusual overhanging eaves. While in need of some attention, the works would have to be very sensitive in order to retain this buildings attractive	house	
7004	21517295	Mallow Street	Mallow Street	Freestanding cast-iron pillar box, manufactured between 19011915, by McDowall, Steven and Co. Ltd., founders based in London and Glasgow. Hinged door panel with covered finger pull, and insignia of Edward VII having crown emblem above.	The design of pillar post boxes was standardised in 1859 and this example is typical of this standard.	post box	





Proposed RPS No.	NIAH No.	Name	Street	Composition	Appraisal	Original Type	Photo
3590	21517303	Parkview House	Pery Street	Attached three-bay four-storey over basement red brick former townhouse, built c. 1830. The restrained Georgian façade of which is emphasised by the Jacobean Revival former Protestant Orphan Hall.	This former townhouse contributes to an interesting streetscape which is dominated by the contrasting restrained late Georgian style with the more exuberant Jacobean Revival style embodied by the adjacent Protestant Orphan Hall.	house	
4021	21517312	Hanly Donnellan	Glentworth Street	Terraced two-bay four-storey over basement red brick former townhouse, built c. 1840, with sill level of one window opening dropped to form a second door opening at ground floor level. Pitched roof concealed by parapet wall with a red brick chimneystack.	No. 10 forms one of a terrace of largely uniform late Georgian houses, which share a parapet height and fenestration alignment.	house	
4017	21517313	No. 6	6 Glentworth Street	Terraced two-bay four-storey over basement red brick former townhouse, built c. 1840. Pitched roof concealed by parapet wall with a red brick chimneystack evident to east and west party wall. uPVC rainwater goods. Red brick façade laid in Flemish bond.	Forming one of a terrace of largely uniform late Georgian houses, No. 6 shares a parapet height and fenestration alignment with its neighbours.	house	
3549	21517317	Post Office/Oifig An Phoist	Lower Cecil Street	Attached single-bay two-storey tiled post office building, built c. 1950. Flat roof hidden behind parapet wall. Entire first floor comprises floor to ceiling curtain walling in eleven sections with integrated panels above	A very intact example of late Art Deco/Modernist style public buildings. The façade is a well considered composition exemplifying the clean lines and the International Style of its time.	post office	










Proposed RPS No.	NIAH No.	Name	Street	Composition	Appraisal	Original Type	Photo
3541	21517318	J. Hodkinson and Sons Ecclesiastical Decorators	Henry Street	End-of-terrace two-bay three-storey over partially concealed basement stucco rendered house, built c. 1840, facing directly onto the public pavement, and prolonged to side by single-storey shop structure	This rendered stucco house bridges the definition of a vernacular architecture and the more formal late Georgian architecture of the city. It is within a terrace of six relatively uniform houses of similar scale, massing and composition.	house	
3542	21517319	No. 55	55 Henry Street	Terraced two-bay three-storey over partially concealed basement rendered house, built c. 1840,	This rendered house bridges the definition of a vernacular architecture and the more formal late Georgian architecture of the city. It is within a terrace of six relatively uniform houses of similar scale, massing and composition.	house	
3543	21517320	No. 56	56 Henry Street	Terraced two-bay three-storey over basement rendered house, built c. 1840, with a front site basement area enclosed by railings..	This rendered house bridges the definition of vernacular architecture and the more formal late Georgian architecture of the city. It is within a terrace of six relatively uniform houses of similar scale, massing and composition.	house	
3599	21517321	O'Flaherty Pharmacy	37 Cecil Street	End-of-terrace two-bay three storey over covered basement brick former house, built c. 1820	A slender single-bay terraced building forming part of a terrace of four buildings, all having Wyatt windows. This house retains some important features to front and rear. As a group, this terrace presents an attractive aspect to the street.	house	




Proposed RPS No.	NIAH No.	Name	Street	Composition	Appraisal	Original Type	Photo
3598	21517322	No. 38	38 Cecil Street	Terraced single-bay three-storey over basement former townhouse, built c. 1820, with a front railed basement area. Pitched natural slate roof hidden behind rebuilt parapet wall with limestone coping and a shared red brick chimneystack to the east party walls.	A modest scaled townhouse with a curious single-bay elevation. Although the oriel window is not original it does not detract greatly from the overall impression of this terraced house. Forming part of a terrace of four buildings.	house	
3597	21517323	No. 39	39 Cecil Street	Terraced single-bay three-storey over basement former townhouse, built c. 1820, with a front railed basement area. Pitched natural slate roof hidden behind rebuilt parapet wall with limestone coping lead flashing and a shared red brick chimneystack.	A modestly-scaled townhouse built as part of a terrace of four, with a curious single-bay elevation. Although greatly modified this former house contributes significantly to the appeal of the streetscape close to the commercial centre of Limerick City.	house	
3596	21517324	Croucher Durkan Auctioneers	40 Cecil Street	End-of-terrace gable-ended singlebay three-storey over basement former townhouse, built c. 1820, with a front railed basement area. Pitched natural slate roof hidden behind rebuilt parapet wall with limestone coping and lead flashing.	A modest scaled single-bay townhouse forming part of a terrace of four buildings. This former house contributes significantly to the character of the streetscape which is enhanced by the Red Cross arch to one end and the Hartigan's arch to the other.	house	
3561	21517325		Off O'Connell Street	Attached two-bay four-storey over basement stone former warehouse, built c. 1800. Pitched roof with uPVC rainwater goods. Rubble limestone walls with some red brick to the side elevation and rendered to the other side elevation.	This small warehouse may have been built in lieu of a stable building at the time of constructing the principal house on O'Connell Street. Now in a poor state and in some commercial use, this building retains considerable architectural character.	outbuilding	





Proposed RPS No.	NIAH No.	Name	Street	Composition	Appraisal	Original Type	Photo
3544	21517327	No. 67	Henry Street	Terraced three-bay three-storey rendered house, built c. 1875. Mprofile pitched artificial slate roof with rendered chimneystack to south party wall and a red brick stack with clay pots to north party wall.	A good terraced house retaining its original façade treatment and composition forming part of a terrace of four houses. The terrace occupies an entire block between Clontarf Place and Naughton's Place and presents an original aspect to the streetscape.	house	
3545	21517328	No. 68	Henry Street	Terraced three-bay three-storey rendered house, built c. 1875. Mprofile pitched artificial slate roof with a red brick chimneystacks with clay pots to both party walls and metal rainwater goods. Painted rendered walls; plain render to rear.	No. 68 Henry Street is a good terraced house, despite having lost its original windows. It retains its original façade treatment and composition, forming part of a terrace of four houses. The terrace occupies an entire block between Clontarf Place and Naughton's Place.	house	
3546	21517329	No. 69	Henry Street	Corner-sited end-of-terrace threebay three-storey rendered house, built c. 1875, with a lower singlebay three-storey section attached to rear. M-profile pitched artificial slate roof with brick chimneystacks and clay pots to party walls.	No. 69 is a good terraced house, despite having lost its original windows. It retains its original façade treatment and composition, forming part of a terrace of four houses. The terrace occupies an entire block between Clontarf Place and Naughton's Place.	house	
3586	21518001	Former Mc Carthys, Former JRs in the City. Eco Shoes	Thomas Street	Attached corner-sited three-bay five-storey stone and brick former granary building, built c. 1870, with a ten-bay side elevation and a shopfront inserted at ground floor level.	A quite large former granary building with a decorative street frontage. The fine stone masonry and gabled cornice makes this a formidable reminder of the area's industrial past.	granary	

Proposed RPS No.	NIAH No.	Name	Street	Composition	Appraisal	Original Type	Photo
3535	21518003	Olio and Farina	Little Catherine Street	Attached four-bay three-storey building, built c. 1810, incorporating a three-storey building to south and a fourstorey building to the north. Shopfront inserted to ground floor and stuccoed façade treatment to both structures, with date plaque: 1827. P	A substantial pair of buildings unified by an elaborate yet curious façade treatment with its large gable and decorative shopfront. This structure adds significantly to the architectural interest of this narrow streetscape.	house	
3585	21518004	Conradh Na Gaeilge	Thomas Street	Terraced three-bay four-storey over basement building, built c. 1820, with front railed basement area. Pitched roof constructed, c. 2002, with artificial pan tile sheeting and substantial rendered chimneystack to east gable.	Being the only three-bay Georgian building on this street, the structure dominates the relatively uniform terrace. Although this building has lost its windows and its original stair plan to the ground floor.	house	
3580	21518007	Duggan Glass	Roches Street	Attached three-bay six-storey gable-fronted former corn store building, built c. 1739, with fullheight loop window, thirteen-bay west-facing side elevation, and multiple-bay east elevation facing central courtyard.	A very plain but substantial former mill building. While seemingly out of context in this Georgian district, Roches Street was once dominated by large scale industrial activity.	store/warehouse	
3584	21518008	Shannon Wholesale Electrical Co. Ltd	Roches Street	Corner-sited end-of-terrace eleven-bay five-storey rubble limestone warehouse, built c. 1739, with a three-bay southfacing gabled elevation, c. 1860, prolonged by a rendered six-bay two-storey elevation to west, adjoining a second rubble limestone warehouse	Used as a corn store according to the 1872 Ordnance Survey map the structure now houses a commercial operation, and much of the upper floors are no longer in use.	store/warehouse	




Proposed RPS No.	NIAH No.	Name	Street	Composition	Appraisal	Original Type	Photo
4004	21518011	No. 32	Cecil Street	Terraced two-bay four-storey over basement red brick building, built c. 1830. Pitched artificial slate roof with a substantial chimneystack to either party wall, red brick with clay pots to east, rendered with clay pots to west.	This is a signature building on the north side of the street being the tallest building of this Georgian terrace. Retaining the original massing and architectural features such as the doorcase, with unusual spandrel fans.	house	
4003	21518010	No. 17	Cecil Street	Corner-sited terraced three-bay three-storey over basement red brick building, built c. 1830, facing north, with a two-bay west-facing elevation. Original roof structure replaced by a flat roof, with rendered chimneystacks having clay pots	While this corner building appears to have lost its roof and windows, it stands at the junction of two Georgian streetscapes and lends an air of unity to this part of Limerick City.	house	
3511	21518013	Athenaeum Hall	Cecil Street	Attached five-bay two and threestorey former lecture theatre, built c. 1855, with a carriage arch to a centralised breakfront on the two-storey section, and a unifying dentil enriched stucco sill cornice at first floor level.	This building was built by the Limerick Athenaeum Society as a public lecture theatre. It accommodated a broad range of activities including a lecture theatre, school of art and library. In 1898 it came under the control of Limerick Technical Instruction.	theatre/opera house/concert hall	
3587	21518015	No. 12	12 Davis Street	Terraced two-bay three-storey over basement house, built c. 1830, with a round-arched doorcase to east. Roof behind parapet wall forming a single-span pitched slate roof, red brick chimneystack to west party wall. uPVC rainwater goods.	This modestly-scaled terraced late Georgian townhouse forms one of a terrace of houses. They retain the original front site basement area treatment, round-arched front doors and uniform parapet levels.	house	





Proposed RPS No.	NIAH No.	Name	Street	Composition	Appraisal	Original Type	Photo
3588	21518016	No. 7	Davis Street	Terraced two-bay three-storey house, built c. 1895, prolonged to one side by a single-storey rendered bay to one side, timber canopy over the door opening to the east, and full-height singlebay lean-to return structure to the rear.	An example of an intact late Victorian/Edwardian terraced house, with a sobre façade in-keeping with the late Georgian terrace to the west. Material contrast is provided by the hard edged machine made brick and timber canopy over the door opening.	house	
3581	21518020	Former Cycle World	Roches Street	Attached three-bay three-storey building, built c. 1860, with shopfront inserted at ground level. Pitched gabled natural slate roof behind parapet wall. Walls faced in red brick laid in Flemish bond with rendered quoins.	A formal Victorian building which, due to its height and good condition, holds a prominence on this side of Roches Street. The combination of the architrave surrounds, the corniced sill courses and the red brick combine to add artistic interest to the façade.	shop/retail outlet	
3582	21518021	Estuary Wholesale Supply	Roches Street	Attached four-bay five-storey former corn stores, built c. 1810, extending twelve bays to the rear, with an Art Deco shopfront, c. 1945. Pitched artificial slate roof with exposed gable to one end.	A formidable building set around a long courtyard on three sides. With mainly the ground floor in use this structure lies largely unused.	store/warehouse	





Proposed RPS No.	NIAH No.	Name	Street	Composition	Appraisal	Original Type	Photo
3566	21518023	Paddy Power	William Street	Terraced four-bay four-storey former bank building, built c. 1820, as two separate structures and unified in 1929, with shopfront inserted at ground floor level. Pitched natural slate roof with three rendered chimneystacks.	This pair of early nineteenth-century buildings have been unified by a very bold stuccoed façade that is typical of the 1920s and adds a decorative break to the otherwise Georgian streetscape.	bank/financial institution	
3567	21518024	Former Surfers Internet Café	Upper William Street	Corner-sited terraced four-bay three-storey building, built c. 1830, with Roman cement and stucco dressing to window openings. Two-bay elevation to High Street with shopfront inserted at ground floor along both elevations.	This corner building emphatically terminates a plain terrace of red brick buildings with an exuberant application of mid to late twentieth century decorative stucco and Roman cement work to the window surrounds and shopfront.	house	
7001	21518026	Headway - Former Allied Irish Bank	Upper William Street	Corner-sited single-storey seven bay bank building, built c. 1910, with a five-bay elevation to Lower Gerald Griffin Street. Roof not visible behind parapet wall. Red brick walls laid in Flemish bond.	This structure embodies the classical revival concerns of the early twentieth century, synonymous particularly with public architecture at the time.	bank/financial institution	





Proposed RPS No.	NIAH No.	Name	Street	Composition	Appraisal	Original Type	Photo
3571	21518027	Jim McCormack	Upper William Street	Terraced three-bay four-storey former corn store, built c. 1870, originally including a further sixbays to the rear, now occupied by retail outlet on Upper Gerald Griffin Street, with a traditional style modern timber shopfront inserted to ground floor,	A compact former industrial building with appropriate fenestration. Set among more residential historic buildings this structure is an indicator of the industrial and economic activity of Limerick City in the nineteenth century.	store/warehouse , industrial	
3572	21518028	Saint John's Credit Union Ltd.	Lower Gerald Griffin Street	Corner-sited end-of-terrace threebay three-storey rendered bank building, built c. 1890, with main entrance to chamfered southwest corner, and four-bay three-storey elevation to Lower Gerald Griffin Street. Hidden behind parapet wall, visible to side.,	This building is important in the urban context providing identity to the cross roads. The combination of the stripped classical orders, window surrounds, and boldly articulated arches, lends the building grandeur and solidity.	bank/financial institution	
3573	21518029	The Mill Studio	Upper William Street	Terraced three-bay five-storey warehouse, built c. 1810, with ashlar limestone front gable elevation. Roof is single-span pitched, ridge perpendicular to the street. Aluminium gutters. Handmade brick to north elevation and rubble limestone to south elevation.	A fine example of a small warehouse developed on a standard plot size. An important reminder of Limerick's history as a port and distribution centre. The ashlar façade, particularly two window heads are of good quality.	store/warehouse	
3384	21501001	Roseneath	Mill Road	Detached square-plan three-bay single-storey over basement villa style house, built c. 1820. Hipped natural slate roof with lead ridges, two rendered chimneystacks having clay pots and replacement metal rainwater goods.	An attractive house on an elevated site overlooking the River Shannon and Limerick City. The property appears to be in good condition and retains most of its important external features.	house	








Proposed RPS No.	NIAH No.	Name	Street	Composition	Appraisal	Original Type	Photo
3574	21518034	Kingdom Hall of Jehovah's Witnesses	Lower Gerald Griffin Street	Detached corner-sited seven-bay two-storey red brick former dispensary, built c. 1890, facing east with a front railed area and a central raised gabled breakfront.	A most pleasant former dispensary with a slender, yet dramatic, pedimented breakfront. The sober red brick façade is enlivened by the doubleheight pilasters, various string and sill courses that add a decorative element to this narrow streetscape.	urgery/clinic	
3512	21518035		Lower Gerald Griffin Street	Corner-sited four-bay two-storey red brick building, built c. 1900, facing west, with three bays to north side elevation. Hipped artificial slate roof with replacement metal rainwater goods supported on red brick eaves with an angled brick course.	Contextually important, located opposite the Kingdom Worship Hall, this building provides a bold red brick palette approaching the predominantly limestone rubble material on John's Square.	unknown	
3383	21501002	River View	Mill Road	Detached three-bay two-storey over basement rendered house, built c. 1835, and distinguished by shallow bowed bay windows flanking a centrally-placed front door, a continuous balustrade of cast-iron at first floor level and a belvedere/viewing platform.	This fine house is enriched by many interesting architectural features including the shallow bow window projections and the cast-iron balustrade at first floor level which incorporates the Greek key motif of the front doorcase.	house	




Proposed RPS No.	NIAH No.	Name	Street	Composition	Appraisal	Original Type	Photo
5047	21501003	Woodlands	Mill Road	Detached L-plan three-bay twostorey house, built c. 1890, with a pair of two-storey three-sided canted bays, an entrance porch and a central gable. Hipped terracotta tiled roof with terracotta finials and three red brick chimneystacks.	A substantial Edwardian style house with a pair of distinctive bays. This house has a much embellished façade which is still in good condition.	house	
3577	21518052	Carmody's	Wickham Street	Terraced two-bay three-storey house, c. 1850, with shopfront to ground floor. Pitched slate roof covered in tar with red brick chimneystacks. Rooflight set into roof. Square-headed window openings with six-over-six timber sash windows and stone sills.	This building is of significance with the retention of the timber sash windows. The Art Deco styled shopfront and in particular the lettering adds an artistic merit to the overall building.	house	
3575	21518054	J.J. Moloney/Archway Iron Works	Little Gerald Griffin Street	End-of-terrace two-bay twostorey house, c. 1850, incorporating carriage arch leading to outbuildings. Two-bay two-storey house attached to rear with lean-to entrance section. Pitched fibre cement tiles with red brick chimneystack to the north.	This house retains its original sash windows and has an important architectural presence on Little Gerald Griffin Street.	house	
3576	21518055	The Round House	High Street	Terraced nine-bay three-storey building, c. 1780, with curved bay wrapping around the two streets. Replacement curved hipped artificial slate roof set behind curved parapet. Red brick faced façade, laid in Flemish garden wall bond.	This public house is an important building in terms of its location. It forms an island junction with comprises High Street and Back Lane and terminates the vista along High Street. The overall spatial qualities of the structure are quite good.	house	




Proposed RPS No.	NIAH No.	Name	Street	Composition	Appraisal	Original Type	Photo
5015	21521003	No. 9	9 Victoria Terrace	End-of-terrace three-bay three-storey rendered house, built in 1871, as part of a terrace of four houses, with full-height singlebay return. Single-span roof behind parapet wall. Two rendered chimneystacks to party walls with clay pots.	The first of four three-bay four-storey terraced houses built, it would appear, concurrently. Though of late nineteenth-century origin, each is more late eighteenth- or early nineteenth-century in character.	house	
5016	21521004	No. 8	8 Victoria Terrace	Terraced three-bay three-storey rendered house, built in 1871, as part of a terrace of four houses, with full-height return. Single-span slate roof behind parapet wall with clay ridge tiles. Two rendered chimneystacks to party walls.	The second of four three-bay four-storey terraced houses built, it would appear, concurrently. Though of late nineteenth-century origin, each is more late eighteenth- or early nineteenth-century in character.	house	
5017	21521005	No. 7	7 Victoria Terrace	Terraced three-bay three-storey rendered house, built in 1871, as part of a terrace of four houses, with full-height return. Multiple single-storey apartment units to rear, built c. 1970. Single-span slate roof behind parapet wall with clay ridge tiles.	The third of four three-bay four-storey terraced houses built, it would appear, concurrently. Though of late nineteenth-century origin, each is more late eighteenth- or early nineteenth-century in character.	gate lodge	
5018	21521006	No 6	6 Victoria Terrace	Terraced three-bay three-storey rendered house, built in 1871, as part of a terrace of four houses, with full-height return. Singlestorey apartment unit to rear, built c. 1970. Single-span artificial slate roof behind parapet wall.	The fourth of four three-bay four-storey terraced houses built, it would appear, concurrently. Though of late nineteenth-century origin, each is more late eighteenth- or early nineteenth-century in character.	house	

Proposed RPS No.	NIAH No.	Name	Street	Composition	Appraisal	Original Type	Photo
4323	21503001	Saint Munchin's Girls Primary School	Moylish Road	Detached L-plan multiple-bay single and two-storey school building, built between 1955-57, to the designs of Andrew Devane.	Saint Munchin's Girls National School was built by the architect Andrew Devane (1917-2000), who is also responsible for the design of the dormitory wing of Mary Immaculate Training College a few years earlier.	school	
5019	21521007	No. 5	5 Victoria Terrace	Terraced three-bay two-storey rendered house, built c. 1880, with a decorative glazed gabled entrance porch. Pitched natural slate roof with shared red brick chimneystack to north party wall and to return. Dormer windows to rear.	An intact late nineteenth-century house forming one of a terrace of four, running north of Victoria Terrace, sharing similar railing details. Virtually intact coach house to the rear adds immeasurably to the historic importance of this house.	house	
5020	21521008	No. 2 Laurel Hill Ave	South Circular Road	End-of-terrace three-bay two-storey rendered house, built c. 1840, with depressed round arch door opening to south of façade elevation and window opening to ground level larger than first floor openings. Two-bay two-storey return to rear.	An intact mid-to-late nineteenth-century house forming one of a terrace of four, running north of Victoria Terrace, sharing similar railing details.	house	
5013	21521012	No. 9	9 Saint Alphonsus Terrace	End-of-terrace two-bay two-storey over basement red brick and limestone house, built in 1892, with an arched opening leading to recessed entrance porch, a two-storey three-sided canted bay window to side elevation, and a two-storey over basement return.	This is a prominent and highly visible end of terrace house, addressing both street elevations to form a strong bookend composition to the terrace. Generally intact except for the notable loss of windows, which afflicts much of the terrace.	house	




Proposed RPS No.	NIAH No.	Name	Street	Composition	Appraisal	Original Type	Photo
5012	21521013	No. 8	8 Saint Alphonsus Terrace	Terraced two-bay two-storey over basement red brick and limestone house, built in 1892, having an arched opening leading to recessed entrance porch, a shallow breakfront window bay at ground and basement level, and a two-storey over basement return.	This mid-terraced house is a typical exponent of late Victorian domestic terraced architecture, with the use of hard-edged machine made red brick, moulded red brick surrounds, and the use of quite ornate cast-iron railings.	house	
5011	21521014	No. 7	7 Saint Alphonsus Terrace	Terraced two-bay two-storey over basement red brick and limestone house, built in 1892, having an arched opening leading to recessed entrance porch, a shallow breakfront window bay at ground and basement level, and a two-storey over basement return.	This mid-terraced house is a typical exponent of late Victorian domestic terraced architecture, with the use of hard-edged machine made red brick, moulded red brick surrounds, and the use of quite ornate cast-iron railings.	house	
5010	21521015	No. 6	6 Saint Alphonsus Terrace	Terraced two-bay two-storey over basement red brick and limestone house, built in 1892, having an arched opening leading to recessed entrance porch, a shallow breakfront window bay at ground and basement level, and a two-storey over basement return.	This mid-terraced house is a typical exponent of late Victorian domestic terraced architecture, with the use of hard-edged machine made red brick, moulded red brick surrounds, and the use of quite ornate cast-iron railings.	house	
5009	21521016	No. 5	5 Saint Alphonsus Terrace	Terraced two-bay two-storey over basement red brick and limestone house, built in 1892, having an arched opening leading to recessed entrance porch, a shallow breakfront window bay at ground and basement level, and a two-storey over basement Return.	This mid-terraced house is a typical exponent of late Victorian domestic terraced architecture, with the use of hard-edged machine made red brick, moulded red brick surrounds, and the use of quite ornate cast-iron railings.	house	





Proposed RPS No.	NIAH No.	Name	Street	Composition	Appraisal	Original Type	Photo
3385	21504001	Geraldine	Mill Road	Detached three-bay single-storey over raised basement villa style house, built c. 1790, with a central entrance breakfront and flight of steps. Additional wing attached to the east renovated and modernised c. 2003. Squareplan hipped natural slate roof .	A well-maintained villa style residence set on a large landscaped site overlooking the Shannon and Limerick City. While the overall appearance is intact, an extensive refurbishment and internal modernisation took place in c. 2003.	house	
5008	21521017	No. 4	4 Saint Alphonsus Terrace	Terraced two-bay two-storey over basement red brick and limestone house, built in 1892, having an arched opening leading to recessed entrance porch, a shallow breakfront window bay at ground and basement level, and a two-storey over basement Return.	This mid-terraced house is a typical exponent of late Victorian domestic terraced architecture, with the use of hard-edged machine made red brick, moulded red brick surrounds, and the use of quite ornate cast-iron railings.	house	
5007	21521018	No. 3	3 Saint Alphonsus Terrace	Terraced two-bay two-storey over basement red brick and limestone house, built in 1892, having an arched opening leading to recessed entrance porch, a shallow breakfront window bay at ground and basement level, and a two-storey over basement return.	This mid-terraced house is a typical exponent of late Victorian domestic terraced architecture, with the use of hard-edged machine made red brick, moulded red brick surrounds, and the use of quite ornate cast-iron railings.	house	





Proposed RPS No	NIAH No.	Name	Street	Composition	Appraisal	Original Type	Photo
5006	21521019	No. 2	2 Saint Alphonsus Terrace	Terraced two-bay two-storey over basement red brick and limestone house, built in 1892, having an arched opening leading to recessed entrance porch, a shallow breakfront window bay at ground and basement level, and a two-storey over basement return.	This mid-terraced house is a typical exponent of late Victorian domestic terraced architecture, with the use of hard-edged machine made red brick, moulded red brick surrounds, and the use of quite ornate cast-iron railings.	house	
5005	21521020	Leopold House	No. 1 Saint Alphonsus Terrace	End-of-terrace four-bay two-storey over basement red brick and limestone house, built in 1892, incorporating a three-bay entrance breakfront with a three-sided canted bay window on an un-fenestrated limestone base, and an arched opening leading to recess.	This end-of-terrace house forms a book-end to the terrace of uniform houses. It is more grand than the counterpart to the other end of the terrace, and the prominence given may reflect its orientation facing O'Connell Avenue.	house	
4094	21521021	Kiddies Kampus	Wellington Terrace	End-of-terrace two-bay two-storey over raised basement red brick house, built c. 1880, forming part of a uniform terrace of five houses, distinguished by shared entrance porch and bipartite window composition at ground level. Shared return to rear.	The first of four intact houses forming part of a creche, since 1992. Set back at some distance from the street, this terrace adds a distinctly suburban character to southern perimeter of the Georgian core of Limerick City.	house	





Proposed RPS No	NIAH No.	Name	Street	Composition	Appraisal	Original Type	Photo
4083	21521022	Kiddies Kampus	No. 2 Wellington Terrace	Terraced two-bay two-storey over raised basement red brick house, built c. 1880, forming part of a uniform terrace of five houses, distinguished by shared entrance porch and bipartite window composition at ground level.	The second of four intact houses forming part of a creche, since 1992. Set back at some distance from the street, this terrace adds a distinctly suburban character to southern perimeter of the Georgian core of Limerick City.	house	
4093	21521023	Kiddies Kampus	No. 3 Wellington Terrace	Terraced two-bay two-storey over raised basement red brick house, built c. 1880, forming part of a uniform terrace of five houses, distinguished by shared entrance porch and bipartite window composition at ground level	The third of four intact houses forming part of a creche, since 1992. Set back at some distance from the street, this terrace adds a distinctly suburban character to southern perimeter of the Georgian core of Limerick City.	house	
4092	21521024	Kiddies Kampus	No 4 Wellington Terrace	Terraced two-bay two-storey over raised basement red brick house, built c. 1880, forming part of a uniform terrace of five houses, distinguished by shared entrance porch and bipartite window composition at ground level.	The fourth of four intact houses forming part of a creche, since 1992. Set back at some distance from the street, this terrace adds a distinctly suburban character to southern perimeter of the Georgian core of Limerick City.	house	











Proposed RPS No.	NIAH No.	Name	Street	Composition	Appraisal	Original Type	Photo
4091	21521025	No. 5	5 Wellington Terrace	Terraced two-bay two-storey over raised basement red brick house, built c. 1880, forming part of a uniform terrace of five houses, distinguished by an entrance porch and bipartite window composition at ground level. Shared return to rear.	Set back at some distance from the street, this terrace adds a distinctly suburban character to southern perimeter of the Georgian core of Limerick City. The finely carved limestone and granite detailing of this terrace are of very fine quality.	house	
4090	21521026	No. 1	1 Old Wellington Terrace	Terraced three-bay two-storey over basement red brick house, built c. 1860, distinguished by a gabled entrance breakfront to south shared with neighbouring house. Full-height shallow return to rear prolonged by two-storey lean-to.	The houses on this terrace are paired to give the impression of grand compositions, sharing a centrally placed gabled entrance breakfront. The long front site gives added grandeur to the ensemble.	house	
3386	21505001	Cnoicín	Mill Road	Detached three-bay two storey house, built c. 1860, facing west with an attached garage to rear and a three-bay two-storey semidetached stable house to the south.	A well-proportioned house on a substantial site retaining its original façade composition except for the added portico. This house has much original joinery to the interior and sits prominently overlooking the valley to the west.	house	
4089	21521027	No. 2	2 Old Wellington Terrace	Terraced three-bay two-storey over basement red brick house, built c. 1860, distinguished by a gabled entrance breakfront to north shared with neighbouring house. Full-height shallow return to rear prolonged by two-storey rendered lean-to.	The houses on this terrace are paired to give the impression of grand compositions, sharing a centrally placed gabled entrance breakfront. The long front site gives added grandeur to the ensemble.	house	





Proposed RPS No.	NIAH No.	Name	Street	Composition	Appraisal	Original Type	Photo
4088	21521028	No. 3	3 Old Wellington Terrace	Terraced three-bay two-storey over basement red brick house, built c. 1860, distinguished by a gabled entrance breakfront to south shared with neighbouring house. Full-height shallow return to rear prolonged by two-storey rendered lean-to.	The houses on this terrace are paired to give the impression of grand compositions, sharing a centrally placed gabled entrance breakfront. The long front site gives added grandeur to the ensemble.	house	
4087	21521029	No. 4	4 Old Wellington Terrace	Terraced three-bay two-storey over basement red brick house, built c. 1860, distinguished by a gabled entrance breakfront to north shared with neighbouring house. Full-height shallow return to rear prolonged by two-storey rendered lean-to.	The houses on this terrace are paired to give the impression of grand compositions, sharing a centrally placed gabled entrance breakfront. The long front site gives added grandeur to the ensemble.	house	
4085	21521030	No. 5	5 Old Wellington Terrace	Terraced three-bay two-storey over basement red brick house, built c. 1860, distinguished by a gabled entrance breakfront to south shared with neighbouring house. Full-height shallow return to rear prolonged by two-storey rendered lean-to.	The houses on this terrace are paired to give the impression of grand compositions, sharing a centrally placed gabled entrance breakfront. The long front site gives added grandeur to the ensemble.	house	
4084	21521031	No. 6	6 Old Wellington Terrace	End-of-terrace three-bay two-storey over basement red brick house, built c. 1860, distinguished by a gabled entrance breakfront to north shared with neighbouring house. Full-height shallow return to rear prolonged by two-storey rendered lean-to.	The houses on this terrace are paired to give the impression of grand compositions, sharing a centrally placed gabled entrance breakfront. The long front site gives added grandeur to the ensemble.	house	





Proposed RPS No	NIAH No.	Name	Street	Composition	Appraisal	Original Type	Photo
4086	21521032	No. 10	10 Military Place	End-of-terrace two-bay three-storey house, built in 1904, with a shallow projecting bipartite window at ground floor.	Forming the end of a terrace of five houses, though relating stylistically to the terrace of nine houses to the south. This house is distinguished by the use of vitrified and glazed white brick dressing,	house	
4099	21521033	Homeleigh	9 O'Connell Terrace	Terraced two-bay two-storey house, built in 1904, with a three-sided canted bay window and glazed white tile dressing, forming part of a uniform terrace. Gabled two-storey return to rear. Pitched artificial slate roof, with small dormer to rear span.	Forming the end of a terrace of nine houses attached to a terrace of four houses further north, which advance from the building line of this terrace. This house is distinguished by the use of vitrified and glazed white brick dressing.	house	
4098	21521034	Dorris Villa	8 O'Connell Terrace	Terraced two-bay two-storey house, built in 1904, with a three-sided canted bay window and glazed white tile dressing, forming part of a uniform terrace. Gabled two-storey return to rear. Pitched artificial slate roof, with small dormer to rear span.	Forming one of a terrace of nine houses distinguished by the use of vitrified and glazed white brick dressing, and the uniform treatment to the front site boundary. The terrace contributes significantly to the architecture of the locality.	house	
4097	21521035	Gabriel	7 O'Connell Terrace	Terraced two-bay two-storey house, built in 1904, with a three-sided canted bay window and glazed white tile dressing, forming part of a uniform terrace. Gabled two-storey return to rear. Pitched artificial slate roof, with small dormer to rear span.	Forming one of a terrace of nine houses which are distinguished by the use of glazed white brick dressing, and the uniform treatment to the front site boundary. The terrace contributes significantly to the architecture of the locality.	house	

Proposed RPS No.	NIAH No.	Name	Street	Composition	Appraisal	Original Type	Photo
4096	21521036	Dunheved	6 O'Connell Terrace	Terraced two-bay two-storey house, built in 1904, with a threesided canted bay window and glazed white tile dressing, forming part of a uniform terrace. Gabled two-storey return to rear. Pitched artificial slate roof, with small dormer to rear span.	Forming one of a terrace of nine houses which are distinguished by the use of glazed white brick dressing, and the uniform treatment to the front site boundary. The terrace contributes significantly to the architecture of the locality.	house	
3387	21505002	Sunnyside	Corbally Road	Detached three-bay two-storey corner-sited exposed rubble limestone former constabulary barracks, built c. 1852, facing south on a triangular site forming the junction between the Mill Road and Corbally Road. Now in use as a domestic house.	Extensively renovated in the last ten years, this former barracks has lost all of its salient features yet contains its curious boundary walls to this triangular site.	barracks	
4095	21521037	Orby	5 O'Connell Terrace	Terraced two-bay two-storey house, built in 1904, with a threesided canted bay window and glazed white tile dressing, forming part of a uniform terrace. Gabled two-storey return to rear. Pitched artificial slate roof, with small dormer to rear span	Forming one of a terrace of nine houses which are distinguished by the use of glazed white brick dressing, and the uniform treatment to the front site boundary. The terrace contributes significantly to the architecture of the locality.	house	
5083	21521038	Saint Anne's Villa	4 O'Connell Terrace	Terraced two-bay two-storey house, built in 1904, with a three sided canted bay window and glazed white tile dressing, forming part of a uniform terrace. Gabled two-storey return to rear. Pitched artificial slate roof, with small dormer to rear span.	Forming one of a terrace of nine houses which are distinguished by the use of glazed white brick dressing, and the uniform treatment to the front site boundary. The terrace contributes significantly to the architecture of the locality.	house	





Proposed RPS No.	NIAH No.	Name	Street	Composition	Appraisal	Original Type	Photo
5084	21521039	Farlton	O'Connell Terrace	Terraced two-bay two-storey house, built in 1904, with a threesided canted bay window and glazed white tile dressing, forming part of a uniform terrace. Gabled two-storey return to rear. Pitched artificial slate roof, with small dormer to rear span.	Forming one of a terrace of nine houses which are distinguished by the use of glazed white brick dressing, and the uniform treatment to the front site boundary. The terrace contributes significantly to the architecture of the locality.	house	
5085	21521040	Celtic Villa	O'Connell Terrace	Terraced two-bay two-storey house, built in 1904, with a threesided canted bay window and glazed white tile dressing, forming part of a uniform terrace. Gabled two-storey return to rear. Pitched artificial slate roof, with small dormer to rear span.	Forming one of a terrace of nine houses which are distinguished by the use of glazed white brick dressing, and the uniform treatment to the front site boundary. The terrace contributes significantly to the architecture of the locality.	house	
7009	21521041	Laurelhurst	O'Connell Terrace	End-of-terrace two-bay twostorey house, built in 1904, with a three-sided canted bay window and glazed white tile dressing, forming part of a uniform terrace. Gabled two-storey return to rear prolonged by single-storey accretion.	Forming the end of a terrace of nine houses which are distinguished by the use of glazed white brick dressing, and the uniform treatment to the front site boundary. The terrace contributes significantly to the architecture of the locality.	house	
5004	21521044	Mount Gerard	O'Connell Avenue	Detached three-bay two-storey stuccoed house, built c. 1900, distinguished by a centrallyplaced segmental-arched front door flanked by three-sided canted bay windows all joined by a profiled stucco stringcourse. Two-storey return to rear.	An early twentieth-century example of the villa style house, with a rather sombre character one associates with parochial houses of the time.	house	

Proposed RPS No.	NIAH No.	Name	Street	Composition	Appraisal	Original Type	Photo
5087	21521045	Hollybank	O'Connell Avenue	Detached three-bay two-storey rendered house, built c. 1900, with three-sided canted bay windows flanking a centrally placed segmental-arched front door. Hipped natural slate roof with central valley and sprocketed timber eaves.	This detached suburban house of the early twentieth century, is quite formal and classically derived when compared with the exuberant eclectic approach to many of the late Victorian and Edwardian terraces of the inner suburbs of Limerick City.	house	
5021	21521046	Clare View	South Circular Road	Detached four-bay two-storey rendered house, built c. 1800, with a low ground floor window level, and a narrow enclosed front site. Vehicular access to east and a rendered boundary wall with integrated gabled-fronted outbuilding to west.	This detached house appears to predate the neighbouring structures, and possibly the road. In scale, materials and form it is set apart from the local typologies. The low horizontal emphasis of this detached house has a distinctly rural character.	house	
5000	21521047	No. 1	1 Laurel Villas	End-of-terrace two-bay twostorey red brick house, built c. 1900, with a full-height threesided bay window surmounted by a gabled dormer attic storey, built as part of a uniform terrace of seven houses. Shared gabled return.	This house is a largely intact example within this uniform terrace of houses. The group composition of which is emphasised by the repetition of vertical elements.	house	
5001	21521048	No. 2	2 Laurel Villas	Terraced two-bay two-storey red brick house, built c. 1900, with a full-height three-sided bay window surmounted by a gabled dormer attic storey, built as part of a uniform terrace of seven houses. Shared gabled return.	Largely intact example within this uniform terrace of houses. The group composition of which is emphasised by the repetition of vertical elements, i.e., the full-height bay windows, the horizontal limestone lintel bands, first floor limestone sill course.	house	





Proposed RPS No.	NIAH No.	Name	Street	Composition	Appraisal	Original Type	Photo
5002	21521049	No. 3	3 Laurel Villas	Terraced two-bay two-storey red brick house, built c. 1900, with a full-height three-sided bay window surmounted by a gabled dormer attic storey, built as part of a uniform terrace of seven houses. Shared gabled return	An example within this uniform terrace of houses. The group composition of which is emphasised by the repetition of vertical elements, i.e., the full-height bay windows, the horizontal limestone lintel bands, first floor limestone sill course.	house	
4076	21521050	No. 4	4 Laurel Villas	Terraced two-bay two-storey red brick house, built c. 1900, with a full-height three-sided bay window surmounted by a gabled dormer attic storey, built as part of a uniform terrace of seven houses. Shared gabled return.	An example within this uniform terrace of houses. The group composition of which is emphasised by the repetition of vertical elements, i.e., the full-height bay windows, the horizontal limestone lintel bands, first floor limestone sill course..	house	
4075	21521051	No. 5	5 Laurel Villas	Terraced two-bay two-storey red brick house, built c. 1900, with a full-height three-sided bay window surmounted by a gabled dormer attic storey, built as part of a uniform terrace of seven houses. Shared gabled return.	An example within this uniform terrace of houses. The group composition of which is emphasised by the repetition of vertical elements, i.e., the full-height bay windows, the horizontal limestone lintel bands, first floor limestone sill course.	house	
4074	21521052	No. 6	6 Laurel Villas	Terraced two-bay two-storey red brick house, built c. 1900, with a full-height three-sided bay window surmounted by a gabled dormer attic storey, built as part of a uniform terrace of seven houses. Shared gabled return.	This house is part of a uniform terrace of houses. The group composition of which is emphasised by the repetition of vertical elements, i.e., the fullheight bay windows, the horizontal limestone lintel bands, first floor limestone sill course.	gate lodge	





Proposed RPS No.	NIAH No.	Name	Street	Composition	Appraisal	Original Type	Photo
4073	21521053	No. 7	7 Laurel Villas	End-of-terrace two-bay twostorey red brick house, built c. 1900, with a full-height threesided bay window surmounted by a gabled dormer attic storey, built as part of a uniform terrace of seven houses. -	Largely intact example within this uniform terrace of houses. The group composition of which is emphasised by the repetition of vertical elements, i.e., the full-height bay windows, the horizontal limestone lintel bands, first floor limestone sill course.	house	
4078	21521055	Eagle Lodge	O'Connell Avenue	Detached three-bay single-storey stuccoed villa style house, built c. 1860, with a centrally-placed round-arched door opening flanked by masonry three-sided bay windows, introduced c. 1890. Prolonged by lean-to to rear.	A large house of seemingly modest scale when viewed from the front. Quite a plain house ennobled by the façade stucco while the bay windows appear out of scale and abrupt as they dominate the front doorcase.	house	
4082	21521056	Auburn House	Auburn Villas	End-of-terrace two-bay threestorey red brick house, built in 1904, with a paired round-arched doorcase, three-sided bay windows and gabled half dormer. Distinguished by cast yellow terracotta detailing.	Forming one of a uniform terrace of three substantial red brick houses, which are enlivened by yellow clay detailing. This house and terrace adds considerably to the architectural heritage of Limerick City and O'Connell Avenue in particular.	gate lodge	
3547	21512003	Limerick Travel	Bedford Row	Terraced four-bay four-storey building, built c. 1830, originally forming two two-bay houses, incorporated into the one composition, c. 1940, when the front elevation was given an Art Deco finish. M-profile roof hidden behind a parapet wall.	The Art Deco façade composition of this building belies two late Georgian former townhouses, adding to the architectural palimpsest. The building adds significantly to the architectural heritage of the streetscape.	office	







Proposed RPS No.	NIAH No.	Name	Street	Composition	Appraisal	Original Type	Photo
7000	21505004	Rose Lodge	Corbally Road	Detached three-bay two-storey former coach house, built c. 1840, extensively renovated in 2005, with an attached stable block. Now in use as a private house. Pitched natural slate roof with terracotta ridge comb tiles.	A pleasant modest house, that was built probably as a stable keeper's house and part of the complex of the nearby Roseville Gardens, which was originally called Rose Villa. Now in separate ownership, it has been sensitively renovated.	outbuilding	
4081	21521057	No. 2	2 Auburn Villas	Terraced two-bay three-storey red brick house, built in 1904, with a paired round-arch doorcase, three-sided bay windows and gabled half dormer. Distinguished by cast yellow terracotta detailing. Two-story return to rear.	Forming one of a uniform terrace of three substantial red brick houses, which are enlivened by yellow clay detailing. This house and terrace adds considerably to the architectural heritage of Limerick City and O'Connell Avenue in particular.	house	
4079	21521058	No. 1	1 Auburn Villas	End-of-terrace two-bay three-storey red brick house, built in 1904, with a paired rounded-arch doorcase, three-sided bay windows and gabled half dormer. Distinguished by cast yellow terracotta detailing. Two-story return to rear.	Forming one of a uniform terrace of three substantial red brick houses, which are enlivened by yellow clay detailing. This house and terrace adds considerably to the architectural heritage of Limerick City and O'Connell Avenue in particular.	house	
4080	21521059	No. 1	1 Verona Villas	End-of-terrace two-bay two-storey red brick and pebbledash rendered house, built c. 1910, distinguished by a three-sided canted bay window with roof extending over front door, and smooth render strut work to gable over bay and double gabled north-facing	This house forms a bookend end-of-terrace house, within a uniform terrace of four modestly-scaled Edwardian houses, which employs a palette of materials typical of the region.	house	





Proposed RPS No.	NIAH No.	Name	Street	Composition	Appraisal	Original Type	Photo
4072	21521060	No. 2	2 Verona Villas	Terraced two-bay two-storey red brick and pebbledash rendered house, built c. 1910, distinguished by a three-sided canted bay window and smooth render strut work to gable over bay. Shared two-storey return to rear.	This house within a uniform terrace of four modestly-scaled Edwardian houses, employs a palette of materials typical of the region. The front site boundary walls make a significant eye level contribution to the streetscape.	house	
4071	21521061	No. 3	3 Verona Villas	Terraced two-bay two-storey red brick and pebbledash rendered house, built c. 1910, distinguished by a three-sided canted bay window and smooth render strut work to gable over bay.	This house within a uniform terrace of four modestly-scaled Edwardian houses, employs a palette of materials typical of the region. The front site boundary walls make a significant eye level contribution to the streetscape.	house	
4070	21521062	The Moorings	Verona Villas	End-of-terrace two-bay two-storey red brick and pebbledash rendered bookend house, built c. 1910, distinguished by a three-sided bay window and smooth render strut work to gable over bay and side elevation.	This end-of-terrace bookend house is so composed to give definition to the termination of the terrace, completing the terrace composition. This is a modestly-scaled Edwardian house that employs a palette of materials typical of the region.	house	
4069	21521063	No. 5	5 Verona Villas	End-of-terrace two-bay two-storey red brick and pebbledash rendered house, built, c. 1905, with a three-sided canted bay window, above which the first floor elevation advances forward. Shared dormer window to front span of roof.	This terrace of three houses forms a more complex composition to the Verona Villas terrace further north, while repeating the salient compositional devices and material finish.	house	





Proposed RPS No.	NIAH No.	Name	Street	Composition	Appraisal	Original Type	Photo
4068	21521064	No. 6	6 Verona Villas	Terraced two-bay two-storey red brick and pebbledash rendered house, built, c. 1905, with a threesided canted bay window, above which the first floor elevation advances forward with a gabled south bay. Engaged return to rear.	This house within the terrace of three houses forms a more complex composition to the Verona Villas terrace further north, while repeating the salient compositional devices and material finish.	house	
4067	21521065	Lorna	Verona Villas	End-of-terrace two-bay twostorey red brick and pebbledash rendered house, built, c. 1905, with a three-sided canted bay window, above which the first floor elevation advances forward with a gabled south bay. Engaged return to rear.	This house within the terrace of three houses forms a more complex composition to the Verona Villas terrace further north, while repeating the salient compositional devices and material finish. This house is further enriched as a bookend to the terrace.	house	
4066	21521066	Naomh Iosaf	O'Connell Avenue	End-of-terrace two-bay threestorey red brick and pebbledash rendered house, built c. 1900, with an advancing two-storey three-sided canted bay window surmounted by balustraded balcony accessed by gabled halfdormer window bay. Engaged return to rear.	Forming one of a terrace of three elaborately composed Edwardian houses, which defines the prevailing typology of the large-scale domestic terraced architecture within the inner suburbs with early twentieth-century origins.	house	
3389	21505005	Roseville Gardens	Corbally Road	Detached five-bay two-storey over basement house, built c. 1840, facing east with elaborate cast-iron front entrance porch, c. 1880-1900, and having a two-bay two-storey return to rear. Pitched slate roof behind parapet wall with gabled sides.	A well-proportioned house, on a substantial site, which retains all the salient features including a very fine and unique cast-iron porch. The porch and the size of this house make it one of the most significant buildings within the area.	house	

Proposed RPS No.	NIAH No.	Name	Street	Composition	Appraisal	Original Type	Photo
4065	21521067	Mayfair	O'Connell Avenue	Terraced two-bay three-storey red brick and pebbledash rendered house, built c. 1900, with an advancing two-storey three-sided canted bay window surmounted by balustraded balcony accessed by gabled half-dormer window bay. Return to rear	Forming one of a terrace of three elaborately composed Edwardian houses, which defines the prevailing typology of the large-scale domestic terraced architecture within the inner suburbs with early twentieth-century origins.	house	
4064	21521068	Glenade	O'Connell Avenue	End-of-terrace two-bay three-storey red brick and pebbledash rendered house, built c. 1900, with an advancing two-storey three-sided canted bay window surmounted by balustraded balcony accessed by gabled half-dormer window bay. Return to rear.	Forming one of a terrace of three elaborately composed Edwardian houses, which defines the prevailing typology of the large-scale domestic terraced architecture within the inner suburbs with early twentieth-century origins.	house	
4063	21521069	Ardcaoin	O'Connell Avenue	Detached three-bay two-storey red brick and pebbledash rendered house, c. 1905, distinguished by a gabled jetty breakfront over a limestone ashlar bow window to north	A fine detached house, of quite distinct and unique composition on O'Connell Avenue, while repeating the distinct local palette of materials.	house	
4062	21521070	Dromore	Ascot Terrace	Terraced two-bay two-storey red brick house, built c. 1905, with a three-sided canted bay window, and round-arch stucco doorcase. Two-storey return to rear. Pitched artificial slate roof with red brick chimneystacks.	A modest red brick house, forming one of a uniform terrace of twelve houses. The house retains a number of important architectural features including timber sash windows door leaf and overlight, and stucco doorcase capitals and archivolt.	house	




Proposed RPS No	NIAH No.	Name	Street	Composition	Appraisal	Original Type	Photo
4061	21521071	Osma	O'Connell Avenue	End-of-terrace two-bay three-storey red brick and pebbledash rendered house, built c. 1910, distinguished by a two-storey three-sided canted bay window and centrally-placed half dormer gable. Large flat-roofed two-storey return to rear.	Forming a bookend within a terrace of four uniform houses, with two further terraced houses of varying forms further south. As with many Victorian and Edwardian terraced houses in Limerick, the house is set back considerably from the road.	house	
4060	21521072	Doonea	O'Connell Avenue	Terraced two-bay three-storey rendered house built c. 1910, with entrance porch paired with neighbouring house to south. Three-sided bay window with balustraded balcony above accessed through large three-centred arched opening.	Forming one of a terrace of four uniform houses, with two further terraced houses of varying forms further south. As with many Victorian and Edwardian terraced houses in Limerick, the house is set back considerably from the road.	house	
4059	21521073	Marillac	O'Connell Avenue	Terraced two-bay three-storey rendered house built c. 1910, with entrance porch paired with neighbouring house to north. Three-sided bay window with balustraded balcony above accessed through large three-centred arched opening.	Forming one of a terrace of four uniform houses, with two further terraced houses of varying forms further south. As with many Victorian and Edwardian terraced houses in Limerick, the house is set back considerably from the road.	house	
4058	21521074	Alva	O'Connell Avenue	Terraced two-bay three-storey rendered house built c. 1910, distinguished by round-arch entrance porch and two-storey three-sided canted bay window. Centrally-placed gabled half dormer to second floor with uPVC bargeboard.	Forming one of a terrace of four uniform houses with individualistic detailing distinguishing it from the rest of the terrace. The terrace is completed by two further terraced houses of varying forms further south.	house	





Proposed RPS No.	NIAH No.	Name	Street	Composition	Appraisal	Original Type	Photo
4057	21521075		O'Connell Avenue	Terraced two-bay two-storey over basement red brick house, built c. 1910, with oriel three-sided canted bay window and square-headed rendered doorcase. Single-bay two-storey return to rear. Pitched artificial slate roof with terracotta comb ridge tiles.	Unlike the rest of the terrace to which it is attached, this house and its immediate neighbour to the south are distinguished by a basement level and red brick faced façade.	house	
4056	21521076		O'Connell Avenue	End-of-terrace two-bay two-storey over basement red brick house, built c. 1910, distinguished by a formally composed west-facing terrace elevation comprising double-height red brick pilasters with curvilinear Dutch style gable.	This house is distinct from the terrace it terminates, and while closer stylistically to the neighbouring house to the north, it is very much unique within the terrace. It is distinguished by a basement level and red brick faced façade.	house	
3390	21505006		Corbally Road	Detached three-bay single-storey house, built c. 1830, divided into two units c. 1940, facing north having an irregular O-plan enclosing a small central courtyard. Hipped artificial slate roof with terracotta ridge tiles and three rendered chimneystacks.	A curiously laid out house, now divided into two dwellings, with many intact features from different periods. While it is uncertain where the original front elevation was positioned, the current layout adds interest to the streetscape.	house	
4055	21521077	Scoil Carmel	O'Connell Avenue	Detached three-bay single-storey limestone gate lodge, built in 1851, comprising a simple symmetrical composition to both front and rear elevation, with a centrally-placed door opening flanked by square-headed window openings.	This modest mid-nineteenth-century gate lodge forms an important component within the large convent complex of Mount Saint Vincent's. Mount Saint Vincent derives its name from the French Saint Vincent de Paul.	gate lodge	





Proposed RPS No.	NIAH No.	Name	Street	Composition	Appraisal	Original Type	Photo
5024	21521082	Sarsfield Barracks - Officers Quarters	Lord Edward Street	Detached seventeen-bay two-storey former officers quarters, built c. 1870, on the site of a former quarry adjacent to the original Sarsfield Barracks (New Barracks).	Located within a gradually developing site most likely associated with Sarsfield Barrack to the north. This fine somewhat regimented structure, has been successfully adapted to contemporary living.	barracks	
5014	21523002	The Cottage	South Circular Road	Detached four-bay single-storey rendered cottage, built c. 1865, facing southwest at an angle to the road, and distinguished by paired window openings and door opening with brick surrounds.	This is one of the few extant nineteenth century villa houses in the district. It appears to be very intact and well-maintained. It is worth protecting.	house	
5028	21525001	Ballinacurra House	Ballinacurra Close	Freestanding three-bay twostorey rendered house, built in 1843, distinguished by a centrallyplaced Doric entrance porch, a two-storey three-sided canted bay window to the three-bay west elevation, and large twostorey return to rear.	This fine detached house overlooks the Ballynacloagh River Valley to the south where views of the house add to its significance as one of the remaining suburban villas in the area to retain, albeit greatly diminished, a fine garden setting.	house	
5029	21525002	No. 1 Rose Villa	Ballinacurra Road	Semi-detached two-bay twostorey red brick house, built c. 1900, with three-sided red brick bay window at ground floor level having a lean-to roof structure prolonged to incorporate a partially glazed timber-framed entrance porch.	One of a pair of interesting late nineteenth-century houses compositionally united by paired gates and porch doors. Most of its original features are intact giving added architectural interest to the house.	house	





Proposed RPS No.	NIAH No.	Name	Street	Composition	Appraisal	Original Type	Photo
5030	21525003	Rose Villa	Ballinacurra Road	Semi-detached two-bay two-storey red brick house, built c. 1900, with three-sided red brick bay window at ground floor level having a lean-to roof structure prolonged to incorporate a partially glazed timber-framed entrance porch.	One of a pair of interesting late nineteenth-century houses compositionally united by paired gates and porch doors. Despite the loss of the original windows, the massing of the house is intact giving added architectural interest to the house.	house	
5022	21525004	Saint Edna's	Brookvilla Terrace	Terraced two-bay two-storey red brick house, built c. 1890, with a red brick three-sided canted bay window having hipped slate roof. Further distinguished by a roundarch porch door opening. Twobay two-storey return prolonged by lean-to outbuilding.	This house forms one of four houses of similar design, built to uniform principles, which relies on the repetition of the three-sided bay window, doorcase and front site boundary wall treatment.	house	
5023	21525005	Brookville	Brookvilla Terrace	Terraced two-bay two-storey red brick house, built c. 1890, with a red brick three-sided canted bay window having hipped slate roof. Further distinguished by a roundarch porch door opening. Twobay two-storey return prolonged by lean-to outbuilding	This house forms one of four houses of similar design, built to uniform principles, which relies on the repetition of the three-sided bay window, doorcase and front site boundary wall treatment. uPVC window replacements mar the unity of the terrace.	house	
5025	21525006	Carramore	Brookvilla Terrace	Terraced two-bay two-storey red brick house, built c. 1890, with a red brick three-sided canted bay window having hipped slate roof. Further distinguished by a roundarch porch door opening. Twobay two-storey return prolonged by lean-to outbuilding.	This house forms one of four houses of similar design, built to uniform principles, which relies on the repetition of the three-sided bay window, doorcase and front site boundary wall treatment.	house	











Proposed RPS No.	NIAH No.	Name	Street	Composition	Appraisal	Original Type	Photo
5026	21525007	Melrose	Brookvilla Terrace	Terraced two-bay two-storey red brick house, built c. 1890, with a red brick three-sided canted bay window having hipped slate roof. Further distinguished by a roundarch porch door opening. Twobay two-storey return prolonged by lean-to outbuilding	This house forms one of four houses of similar design, built to uniform principles, which relies on the repetition of the three-sided bay window, doorcase and front site boundary wall treatment. The intactness of this house adds to its significance.	house	
5027	21525008	Belvedere	Querrin Villas	Terraced two-bay two-storey red brick house, built c. 1890, with a dormer attic window and red brick three-sided canted bay window having hipped slate roof, and distinguished by a round-arch porch door opening.	Forming one of two houses sharing a similarly treated front door porch opening and dormer windows to front span. Set within a terrace of four houses sharing a continuous ridge line and scale. Loss of original timber sash windows regrettable.	house	
5031	21525009	Grianán	Querrin Villas	Terraced two-bay two-storey red brick house, built c. 1890, with a dormer attic window and red brick three-sided canted bay window having hipped slate roof. Further distinguished by a roundarch porch door opening	Forming one of two houses sharing a similarly treated front door porch opening and dormer windows to front span. Set within a terrace of four houses sharing a continuous ridge line and scale.	house	
5032	21525010		Querrin Villas	Terraced two-bay two-storey red brick house, built c. 1890, with a red brick three-sided canted bay window having hipped slate roof. Further distinguished by a roundarch porch door opening.	Forming one of four houses sharing a similarly treated front door porch opening and within a terrace of four houses sharing a continuous ridge line and scale. Front site boundary walls make an important contribution to the streetscape.	house	






Proposed RPS No.	NIAH No.	Name	Street	Composition	Appraisal	Original Type	Photo
5033	21525011		Querrin Villas	End-of-terrace two-bay twostorey red brick house, built c. 1890, with a red brick three-sided canted bay window having hipped slate roof, and distinguished by a round-arch porch door opening.	Forming one of four houses sharing a similarly treated front door porch opening. Set within a terrace of four houses sharing a continuous ridge line and scale. Front site boundary walls make an important contribution to the streetscape.	house	
5034	21525012	May Ville	Vokes Villas	Detached three-bay two-storey red brick house, built c. 1900, with a symmetrical front elevation having two gabled twostorey three-sided bay windows linked at ground floor level by a timber-framed partially glazed lean-to porch.	This fine detached house which is a sobre example of the Edwardian domestic architecture in Limerick. This house is given added streetscape prominence by the strut work gables, which are visually prominent. Largely intact façade, with replacement sash windows.	house	
5035	21525013		Vokes Villas	Semi-detached four-bay twostorey red brick house, built c. 1900, with two red brick threesided bay windows, to east engaged with bay of neighbouring house, to west centrally-placed beneath first floor window pier.	This semi-detached house at first glance appears symmetrical, but is in fact composed of architectural elements, which aim at symmetry, but due to the placement of these elements on the façade, the symmetrical effect is diminished.	house	
5036	21525014		Vokes Villas	Semi-detached two-bay twostorey red brick house, built c. 1900, with a red brick three-sided bay window engaged with bay of neighbouring house to west. Round-arch front door porch to east. Two-storey return flush with east-facing side elevation.	This semi-detached house embodies a restrained use of materials, which contrasts with the more elaborate Edwardian houses that are more typical of domestic architecture in suburban Limerick.	house	







Proposed RPS No.	NIAH No.	Name	Street	Composition	Appraisal	Original Type	Photo
5037	21525015	Kilbride	Greenpark Villas	End-of-terrace two-bay twostorey red brick house, built c. 1890, with a half-dormer second floor level, and two-storey threesided bay window. Two-storey return to rear. Pitched slate roof with terracotta ridge comb tiles.	This house forms the last house to the west end of a terrace of seven similarly scaled late nineteenth-century houses. The house contributes to the uniformity of the terrace.	house	
5038	21525016	No. 1	Greenpark Villas	Terraced two-bay two-storey red brick house, built c. 1890, with a centrally-placed red brick halfdormer window flush with façade at second floor level, and a singlestorey red brick three-sided canted bay window. Two-storey return to rear.	This house forms one of a terrace of seven uniform houses, except for the last in the terrace to the west. Fine precast detailing gave 'instant architecture' to the simply designed houses, which is a product of the era of mass production.	house	
5039	21525017	No. 2	Greenpark Villas	Terraced two-bay two-storey red brick house, built c. 1890, with a centrally-placed red brick halfdormer window flush with façade at second floor level, and a singlestorey red brick three-sided canted bay window. Two-storey return to rear.	This house forms one of a terrace of seven uniform houses, except for the last in the terrace to the west. Fine precast detailing gave 'instant architecture' to the simply designed houses, which is a product of the era of mass production.	house	
5040	21525018	No. 3	Greenpark Villas	Terraced two-bay two-storey red brick house, built c. 1890, with a centrally-placed red brick halfdormer window flush with façade at second floor level, and a singlestorey red brick three-sided canted bay window. Two-storey return to rear.	This house forms one of a terrace of seven uniform houses, except for the last in the terrace to the west. Fine precast detailing gave 'instant architecture' to the simply designed houses, which is a product of the era of mass production.	house	

Proposed RPS No.	NIAH No.	Name	Street	Composition	Appraisal	Original Type	Photo
5041	21525019	No. 4	Greenpark Villas	Terraced two-bay two-storey red brick house, built c. 1890, with a centrally-placed red brick halfdormer window flush with façade at second floor level, and a singlestorey red brick three-sided canted bay window. Two-storey return to rear.	This house forms one of a terrace of seven uniform houses, except for the last in the terrace to the west. Fine precast detailing gave 'instant architecture' to the simply designed houses, which is a product of the era of mass production.	house	
5042	21525020	No. 5	Greenpark Villas	Terraced two-bay two-storey red brick house, built c. 1890, with a centrally-placed red brick halfdormer window flush with façade at second floor level, and a singlestorey red brick three-sided canted bay window. Two-storey return to rear.	This house forms one of a terrace of seven uniform houses, except for the last in the terrace to the west. Fine precast detailing gave 'instant architecture' to the simply designed houses, which is a product of the era of mass production.	house	
5043	21525021	No. 6	Greenpark Villas	End-of-terrace two-bay twostorey red brick house, built c. 1890, with a centrally-placed red brick half-dormer window flush with façade at second floor level, and a single-storey red brick three-sided canted bay window. Two-storey return to rear.	This house forms one of a terrace of seven uniform houses, except for the last in the terrace to the west. Fine precast detailing gave 'instant architecture' to the simply designed houses, which is a product of the era of mass production.	house	
3421	21506005	Unit 4 Saint Camillus's Hospital	Shelbourne Road	Attached multiple-bay threestorey limestone former nursery, built c. 1865, on a T-shaped plan. Later accretions to south elevation and single-bay twostorey bay to north and south end.	This building is marked as 'Married Nusery' on the 1872 Ordnance Survey series for Limerick City. An identical block across the grounds was named 'Single Nursery'. Neither building appear, however, on the first edition OS which dates from 1840-41.	workhouse	





Proposed RPS No.	NIAH No.	Name	Street	Composition	Appraisal	Original Type	Photo
3422	21506006	Saint Camillus's Hospital	Shelbourne Road	Attached multiple-bay two- and three-storey rendered block, built between 1839-41, on a H-block plan forming part of the original workhouse complex. Subjected to many later alterations from the 1860s and the 1950s.	Designed by Thomas and Kearns Deane, this block forms the single largest element to be retained from the original structures within the workhouse complex. It also retains much of the 1860s additions.	workhouse	
3458	21507004	Emma Villa	Castleview Avenue	Terraced two-bay two-storey rendered house, built c. 1875, with round-arched door opening and enclosed front site. Pitched slate roof with red brick chimneystacks having octagonal clay pots.	Intact example of a medium-sized Victorian house, within a terrace of similarly scaled houses, whose architectural details have been altered. The street was originally known as O'Halloran's Lane as seen on the 1872 edition of the Ordnance Survey of Limerick.	house	
3459	21507005	The Retreat	Castleview Gardens	Detached two-bay two-storey rendered gable-fronted house, built c. 1875, with attic third floor, facing directly onto the road, with recessed gabled side return to west, and three-bay rear elevation. Gabled slate roofs	Having a vaguely institutional quality, this house predates most other domestic houses in the Castleview Gardens cul-de-sac. It seems unlikely that it was once called Castleview as it is not oriented to face the castle.	house	
3460	21507006	Cragsville	Castleview Gardens	Semi-detached three-bay single- and two-storey rendered house, built c. 1875, forming a largely symmetrical composition with neighbouring house, having paired single-bay two-storey gabled breakfronts and shared chimneystack to valley.	An intact example of a unit within a pair of semi-detached houses treated as a single composition to great effect. Loosely inspired by Tudor architecture, with label stops and mullioned casement windows.	house	







Proposed RPS No.	NIAH No.	Name	Street/Townland	Composition	Appraisal	Original Type	Photo
3482	21513025	Newsoms	Denmark Street	Attached three-bay seven-storey former corn warehouse, built c. 1800, with a central hoist opening rising the full-height of the elevation above ground floor level.	A substantial stone corn store that remains relatively intact despite the loss of the original roof structure. It stands, along with other surviving industrial buildings in the area, as testimony to Limerick's industrious past.	store/warehouse	
6010	21901415	Mulkear	GARRYMORE	Detached three-bay two-storey house, built c. 1820, Hipped slate roof with overhanging eaves, cast-iron rainwater good and rendered chimneys.	It retains most of its original form and massing, alongside the later porch with timber Bargeboards	house	
5052	21901435		Clognadromin	Detached five-bay two-storey house, built c. 1810, Hipped slate roof with rendered chimneystacks	Distinctive features characteristic of late Georgian architecture, such as elegant proportions to the façade and subtly diminishing windows.	house	
6011	21902122	Newborough Lodge	BALLYCARRANE	Detached three-bay two-storey house, built c. 1850,	This well proportioned house was probably built as part of the Newborough House estate. Its simple design is enhanced by the gable-fronted breakfront, which adds a central focus to the façade.	house	







Proposed RPS No.	NIAH No.	Name	Town	Townland	Composition	Appraisal	Original Type	Photo
5062	21807003	Shannon Stores	Castleconnell	COOLBANE	Detached four-bay two-storey house, built c. 1870, having shopfront to front (south-east) and north-east elevations. Hipped slate roof with overhanging eaves having timber brackets and rendered chimneystacks.	Prominently located at a central junction in the village, this building retains several interesting features, including the render details, shopfront and simple classically inspired façade.	shop/retail outlet	
5056	21807010	bridge	Castleconnell	CLOON AND COMMONS	Single-arch sandstone road bridge across the River Shannon, built c. 1815. Crenellated rubble parapet walls with render copings. Cut sandstone voussoirs to round-headed arches.	This solidly constructed causeway provides access to Cloon Island and Island House. Its robust form is distinguished by the crenellated parapet walls.	bridge	
7015	21807022	Greystone	Castleconnell	COOLBANE	Semi-detached two-bay single-storey T-plan school house, built in 1853, having recent porch to front (south) elevation.	A well-composed modest scale school, built to a standard simple design but distinguished by Gothic Revival features such as the trefoil motifs.	school master's house	
5063	21807023	Former commercial	Castleconnell	COOLBANE	Terraced two-bay two-storey house, built c. 1820, having late nineteenth-century shopfront to ground floor. Pitched artificial slate roof with cast-iron rainwater goods. Lined-and-ruled rendered walls to ground floor.	This house is of a modest scale and form, which contributes to the streetscape. The façade is enlivened by the retention of the timber sash windows.	house	
5064	21807024	House	Castleconnell	COOLBANE	End-of-terrace four-bay single-storey house, built c. 1820. Pitched slate roof having rendered chimneystack, render copings and cast-iron rainwater goods. Lined-and-ruled rendered walls with render quoins.,	This house, which forms part of a terrace, is an important element of the architectural heritage of Castleconnell. It displays features typical of artisan houses such as the long, low massing and simple façade.	house	





Proposed RPS No.	NIAH No.	Name	Town	Townland	Composition	Appraisal	Original Type	Photo
5057	21807035	post box	Castleconnell	CLOON AND COMMONS	Wall-mounted cast-iron post box, c. 1890, with inscribed VR raised lettering, and raised crown motif. Set in rubble limestone wall. Manufacturer's name on base: 'W.T. Allen and Co. London.'	An important feature in the streetscape, this post box represents an early surviving example of mass-produced cast-iron ware. The raised elements serve to enhance the artistic design quality of the composition.	post box	
5059	21807036	Spa House	Castleconnell	LACKA	Detached five-bay two-storey former assembly room, built c. 1771, having recent gable-fronted canopy to entrance and threebay single-storey extension to front (southeast). Pitched slate roof with rendered chimneystacks and cast-iron rainwater goods.	This former assembly room retains much of its attractive and well proportioned façade. The house is distinguished by the finely cut limestone walls and dressings, which are indicative good craftsmanship.	assembly rooms	
5061	21807039	Charco's	Castleconnell	LACKA	Detached seven-bay two-storey house, built c. 1820, having shopfront to ground floor and single-bay single-storey extension to rear. Pitched slate roof with rendered chimneystacks, overhanging eaves and castiron rainwater goods.	This house may incorporate originally more than one house. The house is distinguished by the retention of features such as the sash windows and slate roof. It is an important component of the streetscape.	house	
7014	21807041	Wall mounted post box	Castleconnell	COOLREIRY	Wall-mounted cast-iron post box, c. 1905, with inscribed ER VII and raised crown motif. Set in limestone wall. Manufactured by 'W.T. Allen and Co. London.'	This cast-iron post box, which is still in use, is an important item of street furniture representing an early surviving example of mass-produced castiron work.	post box	
7008	21807043	Bloomfield House	Castleconnell	COOLREIRY	Detached three-bay two-storey U-plan house, built c. 1800, having portico to front (west) elevation and three-bay two-storey blocks to rear (east) elevation with lean-to to north elevation.	This well composed, middle-size house of reserved Georgian appearance retains most of its original form and character, together with important salient features and materials.	house	
7013	21818001	Plassey House	Castletroy	NEWCASTLE	Pair of painted square-profile monolith limestone piers, built c. 1890. Comprising carved rounded caps with recessed panels, recessed panels to piers and acanthus-headed cast-iron railings terminating in carved limestone piers.	These imposing and ornate gates, formerly an entrance to Plassey House, are well designed and executed. The monolith piers are finely carved, forming a strong focal point, which is complimented by the ornate cast-iron gates with acanthus leaf motifs.	demesne walls/gates/railings	










Proposed RPS No.	NIAH No.	Name	Town	Townland	Composition	Appraisal	Original Type	Photo
5058	21900101	Limestone Pier	Castleconnell	STRADBALLY NORTH	Pair of octagonal limestone piers with carved caps, c. 1870, and double-leaf spear-headed wrought-iron gates. Spear-headed cast-iron railings set in limestone plinths terminating in pair of square-profile piers. Rubble limestone boundary walls to site.	These well carved piers, ornate gates and railings have survived intact and serve as a reminder of the gate lodge's former grandeur. These gates were formerly the entrance to Strabally country house.	gates/railings/walls	
5088	21900602	Prospect House		PROSPECT	Detached three-bay two-storey house, built c. 1800, having porch to front (north-west) elevation, cantled bay to north-east elevation and single-storey extension to south-west elevation. Limestone eaves course to roofline.	This classically proportioned house, although in a ruinous state, retains important exterior elements such as limestone cornice to the roofline, limestone sills and ornate porch.	house	
5089	21900603	outbuilding		HERMITAGE	Pair of U-plan ranges of outbuildings, built in 1800. South range comprising nine-bay two-storey east block with windbreak to east elevation, three-bay single-storey north block and three-bay two-storey block to west.	These ranges of outbuildings, which were formerly part of the Hermitage demesne, retain much of their original massing and constitute a notable example of planned farm buildings in Ireland.	outbuilding	
5090	21900604	gate lodge	Annacotty	WOODSTOWN	Detached three-bay single-storey gate lodge, built c. 1810. Comprising breakfront to front (west) elevation, box bay windows to north and south elevations, two-bay single-storey extension to rear (east) elevation.	Formerly the gate lodge for Woodstown House, which was formerly Mulkear House, this gate lodge retains much of its original form and symmetrical proportions created by the projecting bays.	gate lodge	





Proposed RPS No	NIAH No.	Name	Town	Townland	Composition	Appraisal	Original Type	Photo
5051	21900608	Former Mill Ballyvarra now Height for Hire		BALLYCLOGH	Detached multiple-bay four-storey former mill, built c. 1760, having two-bay two-storey extension to north elevation and single-storey extension to rear (west) elevation. Pitched slate roof.	This mill, which forms part of a large complex, retains much of its original form and structure. Its functional design is solidly constructed with high quality materials such as the roughly dressed limestone walls and brick dressings.	mill (water)	
5091	21900611	Ballynacourty House		HERMITAGE	Detached four-bay two-storey with dormer attic U-plan house, built c. 1760, with later additions. Comprising gabled breakfront and gable-fronted projecting end bay to front (west) elevation, gable-fronted single-bay two-storey entrance-block to north.	The house is characteristic in form of eighteenth-century domestic architecture, as illustrated by the steeply pitched roof and gabled bays. The house retains much of its original form as well as later extensions.	house	
5092	21900612	HERMITAGE		HERMITAGE	Pair of square-profile cast-iron piers set in limestone plinths, erected c. 1870, having wrought-iron panels with acanthus motifs, cast-iron fluted caps having finials and ornate double-leaf cast-iron gates.	These ornate gates, which form a notable feature in the roadscape, are particularly well designed and are of apparent artistic design merit. The piers and railings are indicative of high quality craftsmanship.	demesne walls/gates/railings	
5093	21900622	The Long Fella		RAHEEN	Detached three-bay single-storey gate lodge, built c. 1810, having gablet to front (north) elevation. Half-hipped slate roof having rendered chimneystack, cast-iron rainwater goods and timber bargeboards. Roof lights to rear (south) elevation	This former gate lodge, which was formerly part of the Raheen House demesne, retains its original, unusual form. The decorative focus is concentrated on the gablet with arrow slit style window and timber bargeboards, which enlivens the otherwise modest	gate lodge	
5094	21900623	Former dispensary		BIDDYFORD	Detached five-bay two-storey former dispensary, built c. 1780. Recent extension to rear (south) elevation. Now in use as private house. Hipped artificial slate roof having rendered chimneystacks. Rubble limestone walls with roughly-dressed limestone	This imposing former dispensary serves as a reminder of nineteenth-century health care system.	surgery/clinic	
5095	21900625	post box		LAGHTANE EAST	Pole-mounted cast-iron post box, installed c. 1940, with raised lettering.	This well designed post box serves as a physical reminder of the growing confidence within the Irish Free State in the mid twentieth century. The simple lettering enlivens the modest form and adds artistic interest to the letter box.	post box	


Proposed RPS No	NIAH No	Name	Town	Townland	Composition	Appraisal	Original Type	Photo
5096	21900627	Gardenhill House		GARDENHILL	Detached three-bay two-storey L-plan house, built c. 1820. Hipped slate roof having lined-and-ruled rendered chimneystacks and overhanging eaves with timber brackets. Lined-and-ruled rendered walls.	This house, built by the Blackhall family, is a substantial version of the characteristic three-bay two-storey house. Retaining much of its original form, the façade is enlivened by the timber sliding sash windows, limestone sills and slate roof.	country house	
5097	21900641	Thornfield House - outbuildings		THORNFIELD	Detached five-bay two-storey outbuilding, c. 1830, to north-west of Thornfield House. Comprising projecting end bay and single-bay three-stage square-profile tower to northeast elevation.	Thornfield House demesne retains this notable outbuilding, which presents an historic aspect and contributes positively to the group and setting of the main house.	outbuilding	
5098	21901218	post box		CLOGHATACKA	Wall-mounted cast-iron post box, erected c. 1940, with raised lettering. Manufacturer's name illegible on base. Mounted in rubble stone roadside wall.	This cast-iron post box, which is still in use, is an attractive item of street furniture and represents a notable surviving artifact of mass-produced castiron work.	post box	
5099	21901223			BALLYMACASHEL	Detached four-bay single-storey direct entry thatched house, built c. 1800, having windbreak to front (north) elevation and twobay single-storey extension to rear (south) elevation. Pitched thatched roof with render copings and rendered and brick chimney.	The simple design of this vernacular house is embellished by the irregular window arrangement, which reflects the plan of the interior. Features such as the timber sash windows help to preserve the original appearance of the house.	house	
6000	21901228			GLEBE	Freestanding square-plan limekiln, built c. 1820, no longer in use. Coursed rubble limestone walls. South wall recently rebuilt. Round-arched opening to west elevation with red brick voussoirs. Set into hillside.	Occupying a prominent position on a hillside, this rubble limestone kiln is a notable surviving example of its type and serves as a reminder of the importance such structures once held within rural communities.	kiln	
5067	21901230	Clarina Lodge		BALLYBROWN	Detached former gate lodge, built c. 1828, comprising single-bay two-storey slightly projecting centre-bay having lower, recessed single-bay two-storey wings to north and south elevations with single-bay single-storey entrance block to south wing.	This handsome and impressive former gate lodge once gave access to the country house demesne of Elm Park, an important and historical estate, once the residence of Lord Clarina. The castellated country house is now demolished.	gate lodge	




Proposed RPS No	NIAH No	Name	Town	Townland	Composition	Appraisal	Original Type	Photo
6001	21901232			BRISKA BEG	Detached four-bay single-storey thatched house, built c. 1800, having crenellated porch to front (north-west) elevation. Hipped thatched roof with rendered chimneystacks.	The asymmetrical form, thatched roof and thick stone walls of this house are typical of vernacular buildings, while the timber sliding sash windows and porch are notable features. Fronting onto the road, the house forms a pleasing roadside feature.	house	
5077	21901235	Faha House		FAHA DEMESNE	Detached four-bay two-storey house, built c. 1830. Hipped slate roof with cut limestone eaves course and rendered chimneystack. Lined-and-ruled render over rubble limestone walls with render quoins.	The foundations are all that remain of Faha House, however, the demesne retains associated buildings such as the modest house, altered to the ground floor, and well-maintained outbuildings.	country house	
5076	21901236	Beech Hill		FAHA DEMESNE	Detached three-bay two-storey house, built c. 1860, having projecting two-bay two-storey centre-bay with recessed bays to north and south elevations. Single-bay single-storey extension to rear (west) elevation adjoining four-bay two-storey outbuilding.w	This house retains its unusual form, with simple entrances to front and south elevations. The house is enhanced by the retention of its slate roof and sash windows, which help to preserve the original appearance of the buildings.	house	
6002	21901238		Patrickswell	BALLYANRAHAN EAST	Attached three-bay three-storey former Royal Irish Constabulary barracks, built c. 1850, having single-storey extension to rear (west) elevation. Pitched slate roof with red brick chimneystacks. Lined-and-ruled rendered walls.	This substantial former barracks has retained much of its original character, due in part to the retention of timber sash windows, slate roof and brick chimneystacks.	RIC barracks	

Proposed RPS No.	NIAH No.	Name	Town	Townland	Composition	Appraisal	Original Type	Photo
5068	21901241	bridge		BALLYBRONOGE NORTH	Single-arch limestone railway bridge, built in 1856, carrying a road over the Kerry to Limerick railway line. Rock-faced coursed limestone walls with rock-faced limestone voussoirs to elliptical arch and cut limestone coping to parapet wall	Patrickswell railway station opened on 12 July 1856, early in the development of the railway network and this railway bridge is a reminder of the engineering achievements and quality of local craftsmanship at that time.	bridge	
6003	21901307	post box		RAHEEN	Wall-mounted cast-iron post box, erected c. 1890. Mounted on coursed limestone rubble church boundary wall. Raised VR lettering and crown motif. Cast-iron tie ring in wall to south.	This cast-iron post box, which is still in use, is an important, if subtle item of street furniture that represents an early surviving example of massproduced cast-iron work.	post box	
6004	21901314	Mungret College		DROMDARRIG	Freestanding single-bay single-storey folly, built c. 1880. Flat roof with rendered crenellated parapet and eaves course. Lined and ruled rendered walls with pilasters to corners and render plinth course.	This castellated folly built in the grounds of Mungret College retains a sense of its original drama, with an impressive castellated form that belies its diminutive size.	folly	
5069	21901327	The Fog		BALLYSIMON	Detached six-bay single-storey corrugated iron outbuilding, built c. 1940. Pitched corrugated-iron roof with corrugated plastic roof lights. Painted corrugated iron walls. Square-headed window openings with timber framed casement windows.	This corrugated-iron shed is an excellent example of the vernacular tradition in the area. The building, which is locally known as The Fog, was used as a dance hall and may have been a purpose-built corrugated iron dance hall.	ballroom/dance hall/disco	
5075	21901333	creamery	Drombanny	DROMBANNY	Freestanding former pasteurisation machine house, dated 1912. Hipped artificial slate roof with overhanging eaves, replacement terracotta ridge crestings and wind vane, flatroofed projection to front (east) elevation.	This pasteurisation machine house retains much of its unique charm and character and is of architectural and social significance. The building and machine it houses were probably affiliated with the nearby creamery.	creamery	
6005	21901334	Spring Rice Memorial		CAHERNARRY (CRIPPS)	Wall-mounted commemorative plaque, erected in 1820, formerly part of a circular-shaped monument. Tooled limestone plaque with carved recessed script and date. Undressed side and rear elevations.	This plaque, removed from a circular-shaped monument that once stood on Cahernarry Hill to the east, remains an important social artefact. The tower was erected to commemorate the victory of Thomas Spring Rice in Limerick parliamentary elections in 1820	monument	

Proposed RPS No	NIAH No.	Name	Town	Townland	Composition	Appraisal	Original Type	Photo
5073	21901336	Shine Mausoleum		CAHERNARRY (CRIPPS)	Freestanding barrel-vaulted mausoleum, built c. 1900. Rendered barrel-vaulted roof with tooled limestone cross to south. Rendered walls with rectangular plaques to south elevation. Segmental-arched door opening to south elevation with sheet-iron door.	This simple burial monument reflects the change in architectural ethos which occurred in the early 1900s, illustrating a move towards a more restrained architectural style .	mausoleum	

6006	21901341	Roxborough Bridge		ROUTAGH	Single-arch road bridge over the River Ballyclogh, built c. 1820. Elliptical arch with tooled voussoirs. Coursed rubble limestone walls to embankment. Coursed rubble limestone parapet walls with dressed copings.	This single-arch road bridge is a tribute to the skill and engineering of local craftsmanship. The variation in masonry style, from limestone rubble to tooled and ashlar detailing, adds an interesting visual and textural contrast.	bridge	
6007	21901342	Ballyclogh House		BALLYCLOGH	Detached five-bay two-storey house, built c. 1780. Hipped slate roof with overhanging eaves. Lined-and-ruled rendered walls, stepped render plinth course with base batter to north elevation.	The first house built on this site was erected in 1645 but was replaced by the current structure in the mid 1700s, and has seen a number of alterations since that time. The building retains a strong sense of its original historic character.	house	
6008	21901347	Edwardstown House		EDWARDSTOWN	Detached seven-bay two-storey house, built in 1769, and now roofless. Lined-and-ruled rendered walls with sandstone veneer quoins. Square-headed window openings with sandstone sills. Square-headed door openings with moulded sandstone surrounds	This late eighteenth-century ruin retains a strong sense of its original architectural character. The regular fenestration of the classically proportioned façade compliments the ordered nature of the farmyard to the rear.	country house	
5072	21901351	Russell Mausoleum		CAHERNARRY (CRIPPS)	Freestanding square-plan mausoleum, erected c. 1860, comprising cut limestone battered walls to base with dressed limestone copings surmounted by cast-iron railings. Carved plaque with chamfered multiple-foil recess and insignia in relief.	This mausoleum forms a group with the church and later mausoleum in Cahernarry graveyard. The obelisk styled mausoleum, set on a platform and surrounded by railings, was a common style seen in graveyards in the nineteenth century.	mausoleum	

Proposed RPS No.	NIAH No	Name	Town	Townland	Composition	Appraisal	Original Type	Photo
5074	21901404	Carrigparson House		CARRIGPARSON	Detached three-bay two-storey house, built c. 1870. Comprising single-bay single-storey porch to front (south) elevation and two-bay two-storey extension to rear (north) elevation. Hipped slate roof having overhanging eaves and rendered chimneystacks.	This house is a notable example of the gentleman farmer's residence, as characterised by its threebay two-storey form and classical proportions.	house	
6009	21901411	Ahabeg House		AHABEG	Detached three-bay two-storey house, built c. 1790. Hipped slate roof having brick chimneystacks. Rendered walls. Squareheaded openings to first floor with two-overtwo pane timber sliding sash windows and limestone sills.	A well composed house incorporates classical proportions on a symmetrical plan. The composition is distinguished by the ornate door opening, which retains its spoked fanlight and Doric style engaged columns. Well maintained.	house	no photo

Proposed RPS No.	NIAH No.	Name	Town	Townland	Composition	Appraisal	Original Type	Photo
7011	21900102	The Green		Monpelier	Detached four-bay two-storey house, built c. 1830,	This modest house is a good example of its type and occupies a prominent location in the town of Montpelier. Its outbuilding serves as a reminder of the site's agricultural heritage.	dwelling	
7010	21900407	Churchfield Dairy		Newtown	Detached five-bay two-storey house, built c. 1790.	The house, which was formerly known as Newtown House, retains the symmetrical form typical of its era. Features such as the diminishing windows, some having the remains of sash windows and internal shuttering help to conserve the original appearance of the house.	dwelling	
7007	21900601	Bleach Mill		Prospect	Detached multiple-bay three-storey mill, built in 1804, having lean-to to south-east elevation.	This mill retains much of its original tall, simple form and structure. Prominently located, it serves as a physical reminder of the industrial and social history of the area. Its broad frontage presents a strong and attractive roadside feature.	Mill	
7006	21517258	47 O Connell Street Limerick		47 O Connell Street Limerick	Terraced three-bay four-storey over basement former townhouse, built c. 1800, with a front railed basement area	The façade composition remains intact forming an essential part of the overall terrace on this main Georgian streetscape.	Former Georgian dwelling	