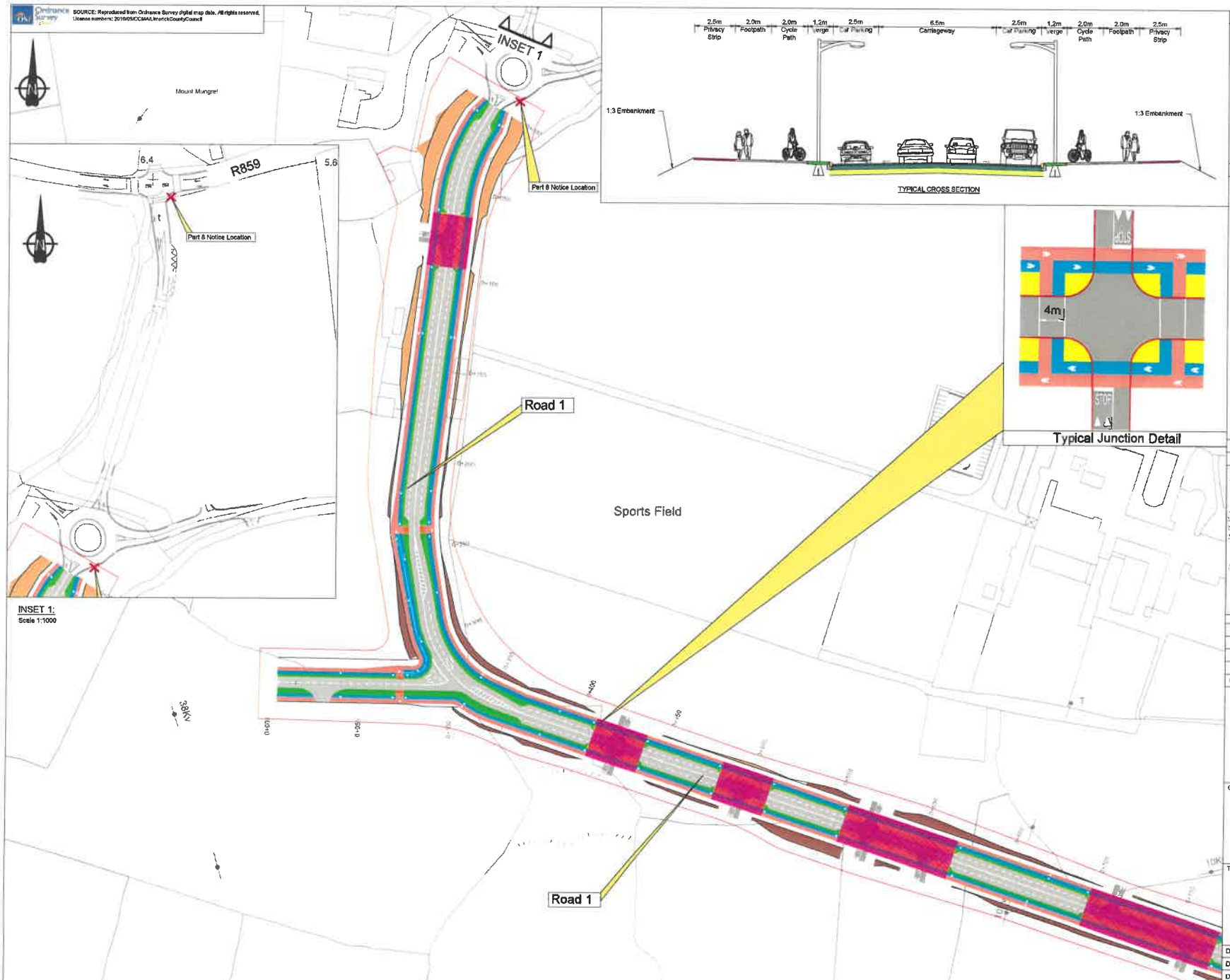

Notes

1. Original Drawing size is A1. DO NOT SCALE, use figured dimensions only, if in doubt ask.
2. All dimensions are in metres.
3. All levels are in metres above Ordnance Survey Datum (Malin Head). All coordinates are to Irish Transverse Mercator.
4. This Scheme is at Preliminary Status and may change at Detail Design Stage and may change as design progresses.
5. Pedestrian Crossing locations may change during Detail Design.
6. Shared surface to be delineated with the materials palette to be determined at Detail Design Stage.

Key to symbols

- Road
- Cycleway
- Footpath
- Verge
- Tactile Paving
- 76mm High Speed Table
- Shared Surface
- Earthwork - Fill
- Earthwork - Cut
- Extent of Scheme
- Planning Notice Location

Part 8 Planning

Reference drawings

Rev	Date	Drawn	Description	Ch'k'd	App'd
P04	26/02/2020	RS	Revised Following Planning Input	MM	MM
P03	29/05/2019	MH	Issue for Part 8 Planning	JH	MM
P02	16/05/2019	MH	Issue for	JH	MM
P01	09/11/2017	MH	FOR INFORMATION	MM	MM

MOTT MACDONALD

5 Eastgate Avenue
Eastgate
Little Island
Cork
Ireland
T +353 (0) 21 4809600
F +353 (0) 21 4809601
W www.mottmac.com

Client

Comhairle Cathrach & Contae Luimnigh
Limerick City & County Council

Limerick City & County Council
Corporate Headquarters
Merchants Quay
Limerick
V94 EH90

Title

Mungret Housing Development & Associated Infrastruture

Horizontal Layout Sheet 1 of 2

Designed	M. Cotter	Eng check	J. Howe
Drawn	M. Hurley	Coordination	J. Howe
Dwg check	J. Howe	Approved	M. Murphy

Scale at A1	Status	Rev	Security
1:1000	PRE	P04	STD

Drawing Number
229383711-MMD-0100-XX-DR-C-0001

© Mott MacDonald Ireland
This document is issued for the party which commissioned it and for specific purposes connected with the captioned project only. It should not be relied upon by any other party or used for any other purpose.
We accept no responsibility for the consequences of this document being relied upon by any other party, or being used for any other purpose, or containing any error or omission which is due to an error or omission in data supplied to us by other parties.

C:\pwtoucf\pkmw01\wshal.ushalk@mottmac.com\d0281843\229383711-MMD-0100-XX-DR-C-0001.dwg Feb 26, 2020 - 3:56PM SHU91379

SOURCE: Reproduced from Ordnance Survey digital map data. All rights reserved.
Licence numbers: 2010/09/CC MA/Limerick County Council

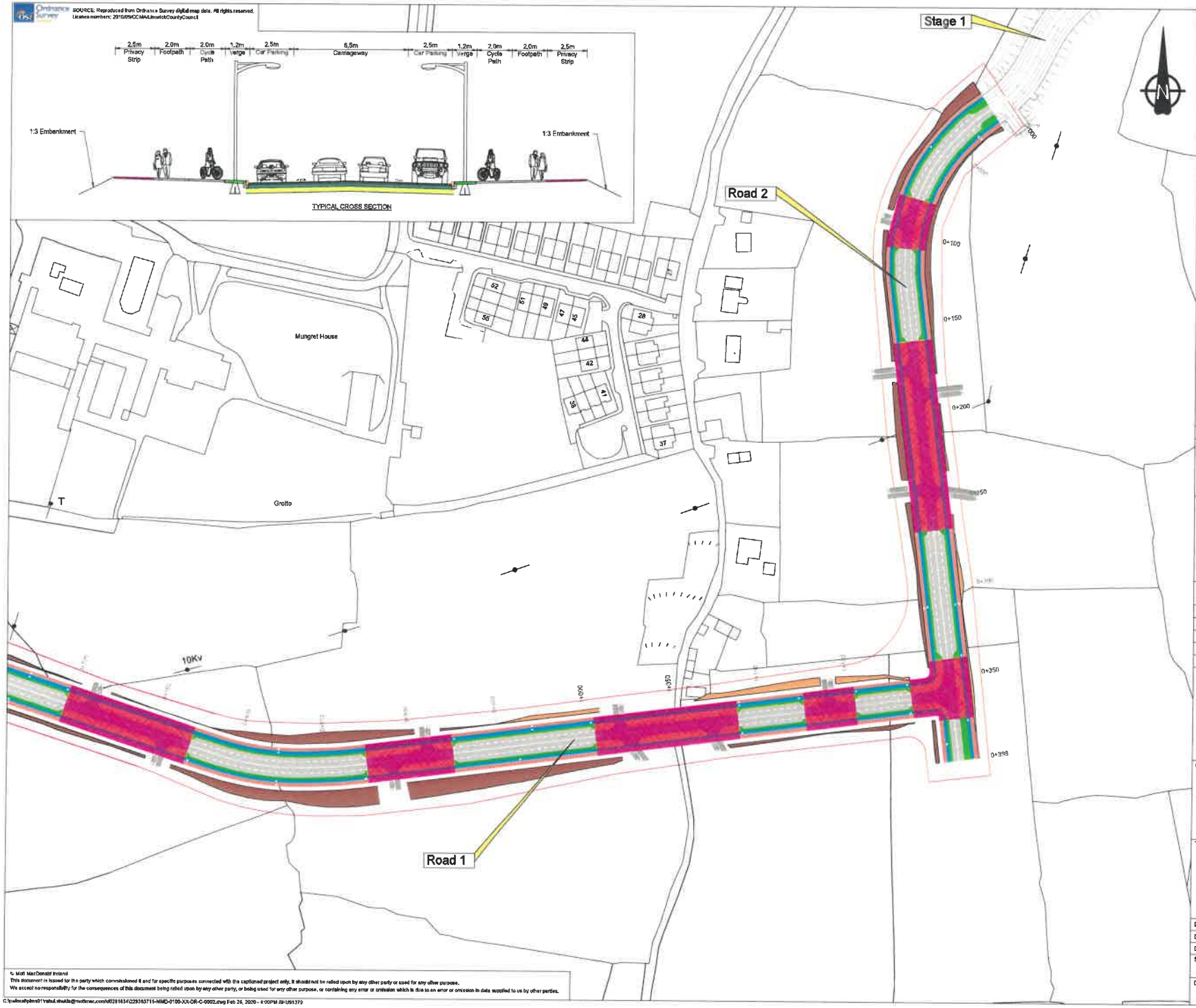

Notes

1. Original Drawing size is A1. DO NOT SCALE, use figured dimensions only, if in doubt ask.
2. All dimensions are in metres.
3. All levels are in metres above Ordnance Survey Datum (Malin Head). All coordinates are to Irish Transverse Mercator.
4. This Scheme is at Preliminary Status and may change at Detail Design Stage and may change as design progresses.
5. Pedestrian Crossing locations may change during Detail Design.
6. Shared surface to be delineated with the materials palette to be determined at Detail Design Stage.

Key to symbols

- Road
- Cycleway
- Footpath
- Verge
- Tactile Paving
- 75mm High Speed Table
- Shared Surface
- Earthwork - Fill
- Earthwork - Cut
- Extent of Scheme
- Planning Notice Location

Part 8 Planning

Reference drawings

Rev	Date	Drawn	Description	Ch'k'd	App'd
P04	28/02/2020	RS	Revised Following Planning Input	MM	MM
P03	29/05/2019	MH	Re-Issue for Part 8 Planning	JH	MM
P02	16/05/2019	MH	Issue for	JH	MM
P01	09/11/2017	MH	FOR INFORMATION	MM	MM

MOTT MACDONALD
5 Eastgate Avenue
Eastgate
Little Island
Cork
Ireland
T +353 (0) 21 4809800
F +353 (0) 21 4809801
W www.mottmac.com

Client

Comhairle Cathrach & Contae Luimnigh
Limerick City & County Council

Limerick City & County Council
Corporate Headquarters
Merchants Quay
Limerick
V94 EH90

Title

Mungret Housing Development & Associated Infrastructure

Horizontal Layout
Sheet 2 of 2

Designed	M. Cotter	Eng check	J. Hawe
Drawn	M. Hurley	Coordination	J. Hawe
Dwg check	J. Hawe	Approved	M. Murphy

Scale at A1	Status	Rev	Security
1:1000	PRE	P04	STD

Drawing Number
229383711-MMD-0100-XX-DR-C-0002

© Mott MacDonald Ireland
This document is issued for the party which commissioned it and for specific purposes connected with the captioned project only. It should not be relied upon by any other party or used for any other purpose.
We accept no responsibility for the consequences of this document being relied upon by any other party, or being used for any other purpose, or containing any error or omission which is due to an error or omission in data supplied to us by other parties.

C:\pwlocal\pbms01\rahul.shukla@mottmac.com\d0216341\229383711-MMD-0100-XX-DR-C-0002.dwg Feb 26, 2020 - 4:00PM SHU91379

SOURCE: Reproduced from Ordnance Survey digital map data. All rights reserved. Licence numbers: 2010/09/CCMA/LimerickCountyCouncil

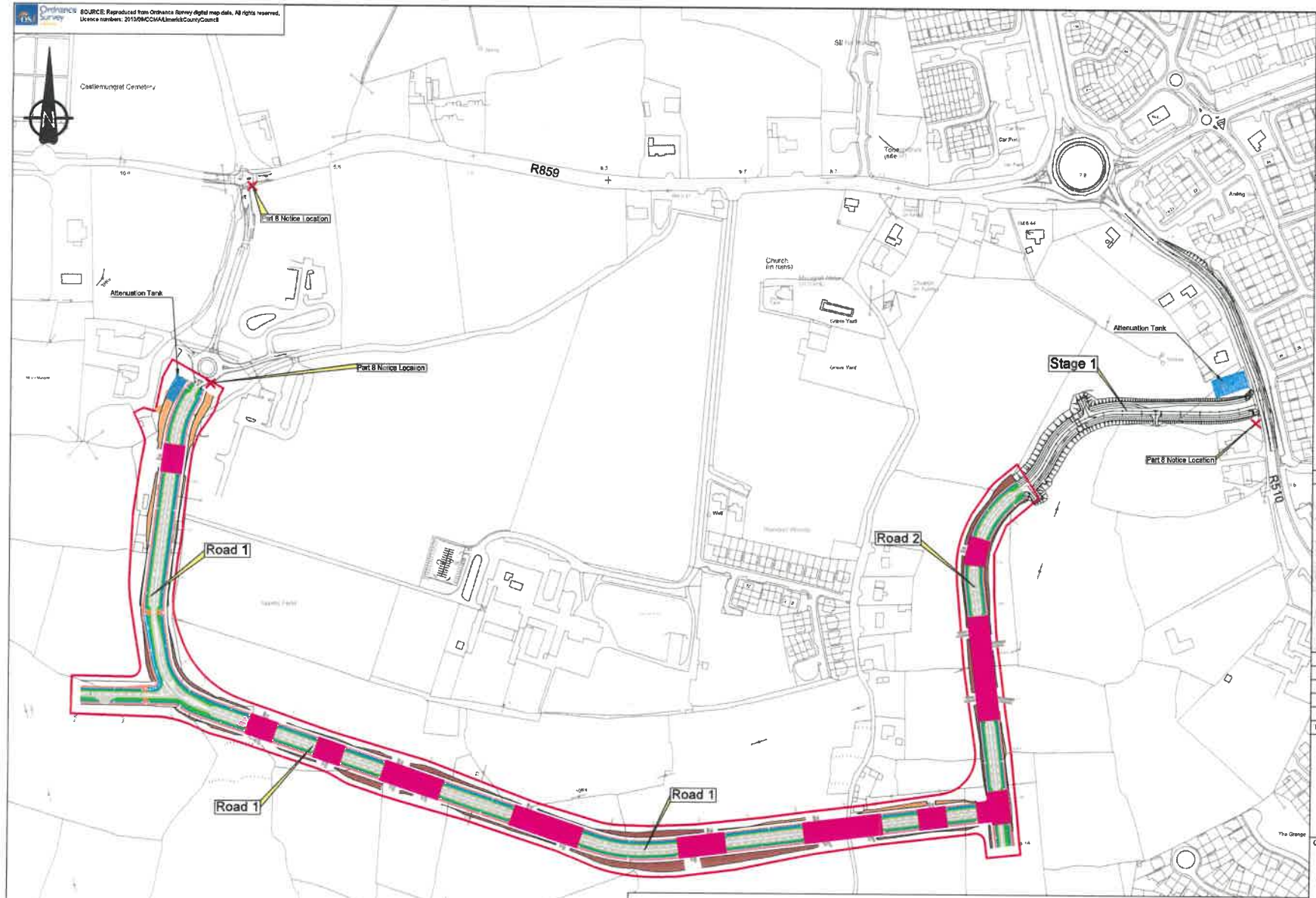

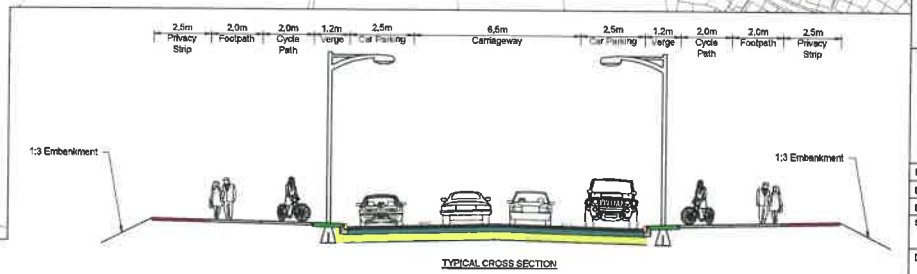

TYPICAL CROSS SECTION

Notes

1. Original Drawing size is A1. DO NOT SCALE, use figured dimensions only, if in doubt ask.
2. All dimensions are in metres.
3. All levels are in metres above Ordnance Survey Datum (Malin Head). All coordinates are to Irish Transverse Mercator.
4. This Scheme is at Preliminary Status and may change at Detail Design Stage and may change as design progresses.
5. Pedestrian Crossing locations may change during Detail Design.
6. Shared surface to be delineated with the materials palette to be determined at Detail Design Stage.

Key to symbols

- Road
- Cycleway
- Footpath
- Verge
- Tactile Paving
- 75mm High Speed Table
- Shared Surface
- Earthwork - Fill
- Earthwork - Cut
- Extent of Scheme
- Planning Notice Location
- Attenuation Tank

Part 8 Planning

Reference drawings

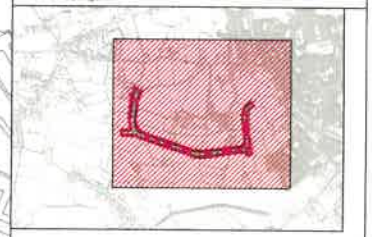

Rev	Date	Drawn	Description	Ch'k'd	App'd
P04	26/02/2020	RS	Revised Following Planning Input	MM	MM
P03	29/05/2019	MH	Re-Issue for Part 8 Planning	MM	MM
P02	18/05/2019	MH	Issue for Planning	MM	MM
P01	09/11/2017	MH	FOR INFORMATION	MM	MM

MOTT MACDONALD

5 Eastgate Avenue
Eastgate
Little Island
Cork
Ireland
T +353 (0) 21 4809800
F +353 (0) 21 4809801
W www.mottmac.com

Client

Comhairle Cathrach & Contae Luimnigh
Limerick City & County Council

Limerick City & County Council
Corporate Headquarters
Merchants Quay
Limerick
V94 EH90

Title

Mungret Housing Development & Associated Infrastructure

Overall Horizontal Layout

Designed	M. Cotter		Eng check	J. Hawe	
Drawn	M. Hurley		Coordination	J. Hawe	
Dwg check	J. Hawe		Approved	M. Murphy	
Scale at A1 1:2000	Status PRE		Rev P04	Security STD	

Drawing Number
229383711-MMD-0100-XX-DR-C-0003

© Mott MacDonald Ireland
This document is issued for the party which commissioned it and for specific purposes connected with the captioned project only. It should not be relied upon by any other party or used for any other purpose.
We accept no responsibility for the consequences of this document being relied upon by any other party, or being used for any other purpose, or containing any error or omission which is due to an error or omission in data supplied to us by other parties.

C:\projects\pkms01\shul.shulla@mottmac.com\st025163\229383711-MMD-0100-XX-DR-C-0003.dwg Feb 26, 2020 - 4:19PM SHU91379