

**ROAD TRAFFIC SPECIAL SPEED LIMITS
LIMERICK CITY & COUNTY COUNCIL BYE-LAWS 2018**

© Ordnance Survey Ireland. All rights reserved. Licence No. 2017/09/CCMA/Limerick City & County Council

Special Speed Zone	Special Speed Area	Periodic Special Speed Limits
Extents of 60km/h	Extents of 100km/h	Extents of 50km/h
Extents of 50km/h	Extents of 60km/h	Extents of 30km/h
Extents of 30km/h	Extents of 80km/h	
	Extents of 50km/h	
	Extents of 30km/h	

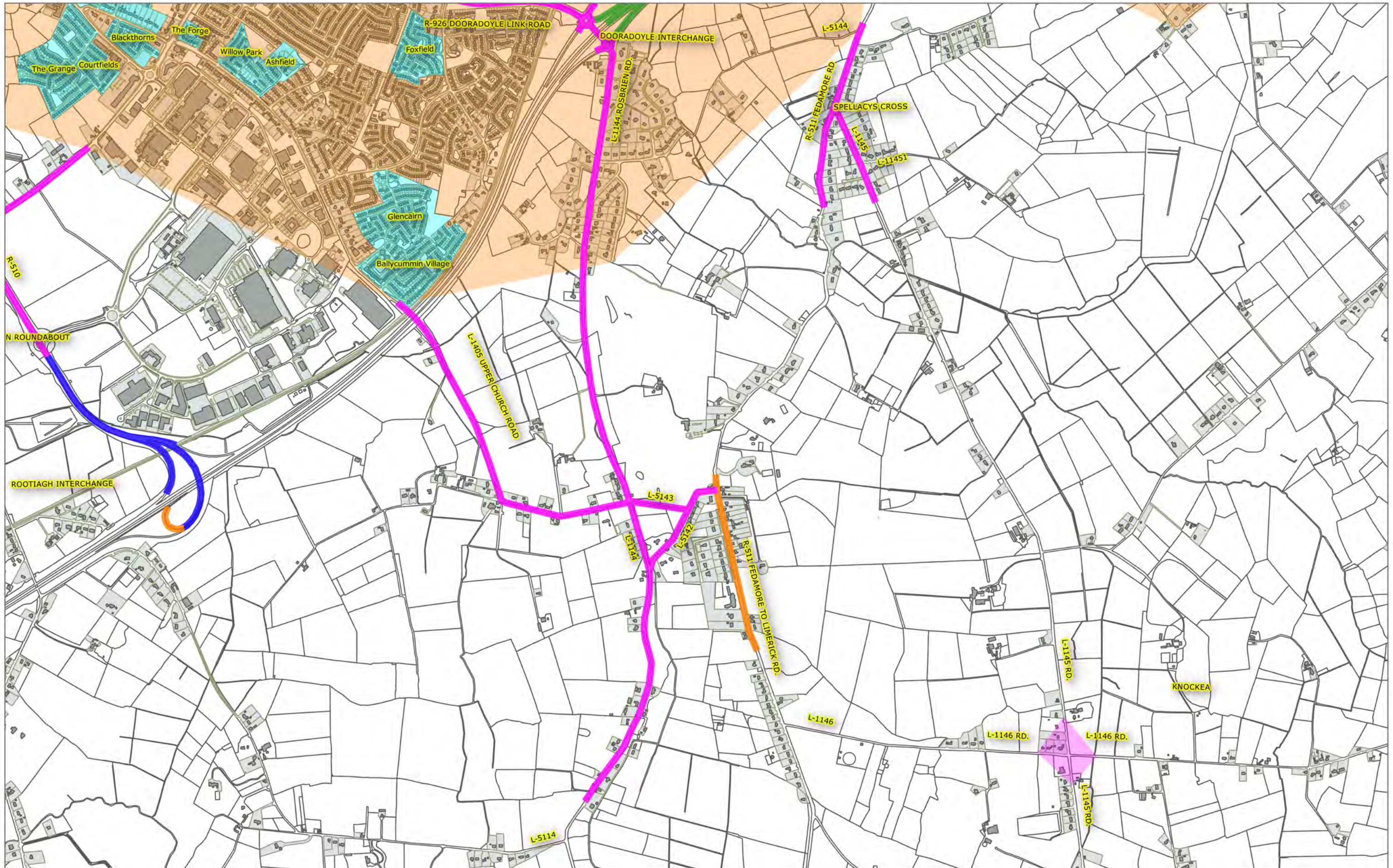
LIMERICK CITY & ENVIRONS OVERVIEW

Municipal District - Metropolitan District

Scale - 1:38000

DWG NO - LK-SSL-093





**ROAD TRAFFIC SPECIAL SPEED LIMITS
LIMERICK CITY & COUNTY COUNCIL BYE-LAWS 2018**

© Ordnance Survey Ireland. All rights reserved. Licence No. 2017/09/CCMA/Limerick City & County Council

Special Speed Zone	Special Speed Area	Periodic Special Speed Limits
Extents of 60km/h	Extents of 100km/h	Extents of 50km/h
Extents of 50km/h	Extents of 80km/h	Extents of 30km/h
Extents of 30km/h	Extents of 60km/h	
	Extents of 50km/h	
	Extents of 30km/h	

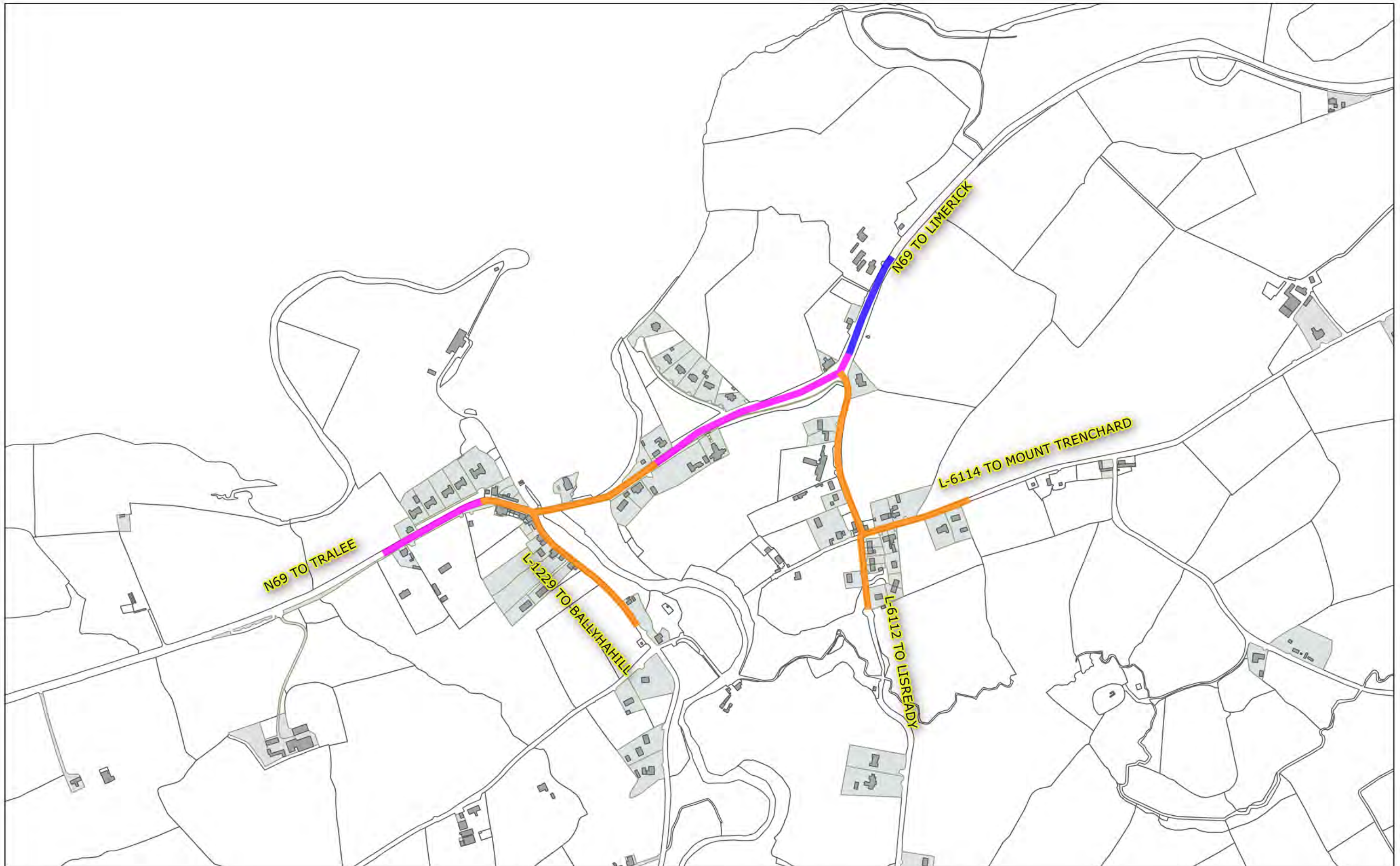
LISSANALTA

Municipal District - Metropolitan District

Scale - 1:15000

DWG NO - LK-SSL-102





**ROAD TRAFFIC SPECIAL SPEED LIMITS
LIMERICK CITY & COUNTY COUNCIL BYE-LAWS 2018**

© Ordnance Survey Ireland. All rights reserved. Licence No. 2017/09/CCMA/Limerick City & County Council.

Special Speed Zone	Special Speed Area	Periodic Special Speed Limits
Extents of 60km/h	Extents of 100km/h	Extents of 50km/h
Extents of 50km/h	Extents of 80km/h	Extents of 30km/h
Extents of 30km/h	Extents of 60km/h	
	Extents of 50km/h	
	Extents of 30km/h	

Loahill	
Municipal District - Newcastle West	
Scale - 1:6000	DWG No. LK- SSL- 103





**ROAD TRAFFIC SPECIAL SPEED LIMITS
LIMERICK CITY & COUNTY COUNCIL BYE-LAWS 2018**

© Ordnance Survey Ireland. All rights reserved. Licence No. 2017/09/CCMA/Limerick City & County Council

Special Speed Zone	Special Speed Area	Periodic Special Speed Limits
Extents of 60km/h	Extents of 100km/h	Extents of 50km/h
Extents of 50km/h	Extents of 80km/h	Extents of 30km/h
Extents of 30km/h	Extents of 60km/h	
	Extents of 50km/h	
	Extents of 30km/h	

MANISTER

Municipal District - Adare Rathkeale

Scale - 1:5000

DWG NO - LK-SSL-133





**ROAD TRAFFIC SPECIAL SPEED LIMITS
LIMERICK CITY & COUNTY COUNCIL BYE-LAWS 2018**

© Ordnance Survey Ireland. All rights reserved. Licence No. 2017/09/CCMA/Limerick City & County Council.

LEGEND

- | | |
|--------------------------------------|---------------------------------------|
| Extents of 60km/h Special Speed Zone | Extents of 100km/h Special Speed Area |
| Extents of 50km/h Special Speed Zone | Extents of 80km/h Special Speed Area |
| Extents of 30km/h Special Speed Zone | Extents of 60km/h Special Speed Area |
| | Extents of 50km/h Special Speed Area |
| | Extents of 30km/h Special Speed Area |

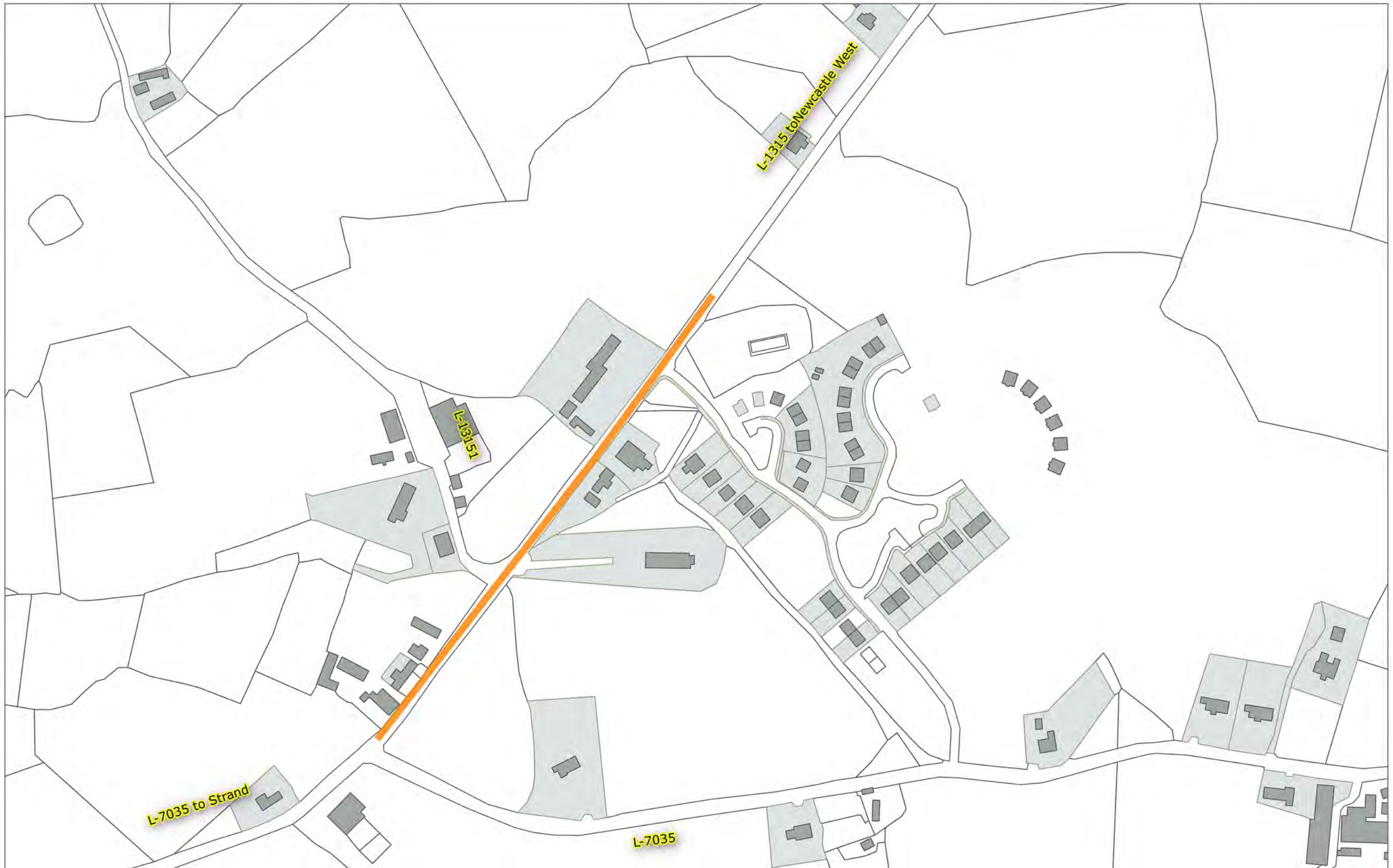
**Periodic Special Speed Limit
Martinstown , Co. Limerick**

Municipal District - Cappamore / Kilmallock

Scale - 1:2500

DWG NO - LK-SSL-104







**ROAD TRAFFIC SPECIAL SPEED LIMITS
LIMERICK CITY & COUNTY COUNCIL BYE-LAWS 2018**

© Ordnance Survey Ireland. All rights reserved. Licence No. 2017/09/CCMA/Limerick City & County Council.

LEGEND

- | | |
|--|---|
|  Extents of 60km/h Special Speed Zone |  Extents of 100km/h Special Speed Area |
|  Extents of 50km/h Special Speed Zone |  Extents of 80km/h Special Speed Area |
|  Extents of 30km/h Special Speed Zone |  Extents of 60km/h Special Speed Area |
| |  Extents of 30km/h Special Speed Area |

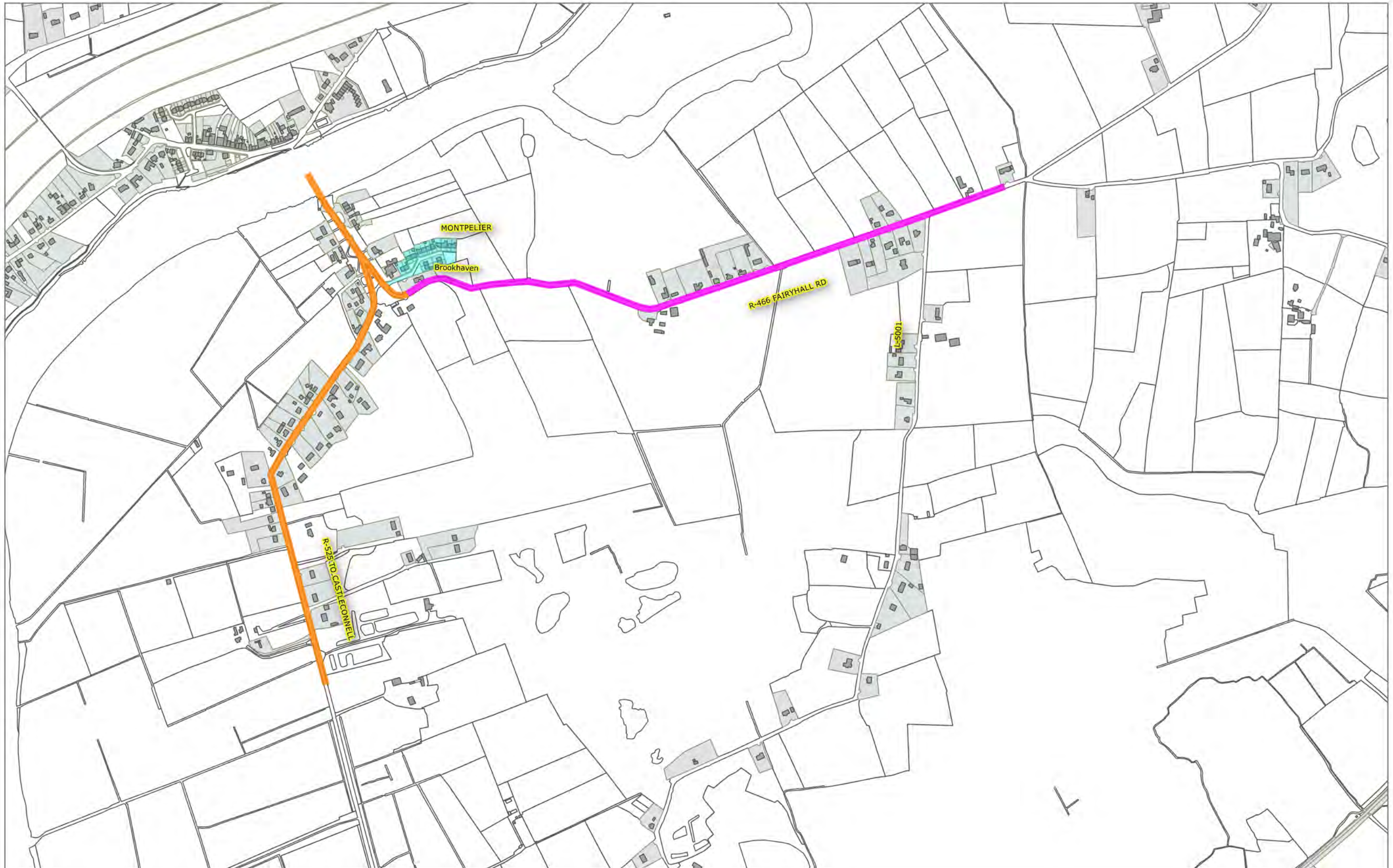
MONAGEA

Municipal District - Newcastle West

Scale - 1:2500

Dwg No. LK - SSL - 105





**ROAD TRAFFIC SPECIAL SPEED LIMITS
LIMERICK CITY & COUNTY COUNCIL BYE-LAWS 2018**

© Ordnance Survey Ireland. All rights reserved. Licence No. 2017/09/CCMA/Limerick City & County Council

Special Speed Zone	Special Speed Area	Periodic Special Speed Limits
Extents of 60km/h	Extents of 100km/h	Extents of 50km/h
Extents of 50km/h	Extents of 80km/h	Extents of 30km/h
Extents of 30km/h	Extents of 60km/h	
	Extents of 50km/h	
	Extents of 30km/h	

MONTPELLIER	
Municipal District - Metropolitan District	
Scale - 1:7500	DWG NO - LK-SSL-106





**ROAD TRAFFIC SPECIAL SPEED LIMITS
LIMERICK CITY & COUNTY COUNCIL BYE-LAWS 2018**

© Ordnance Survey Ireland. All rights reserved. Licence No. 2017/09/CCMA/Limerick City & County Council.

LEGEND

- Extents of 60km/h Special Speed Zone
- Extents of 50km/h Special Speed Zone
- Extents of 30km/h Special Speed Zone
- Extents of 100km/h Special Speed Area
- Extents of 80km/h Special Speed Area
- Extents of 60km/h Special Speed Area
- Extents of 50km/h Special Speed Area
- Extents of 30km/h Special Speed Area

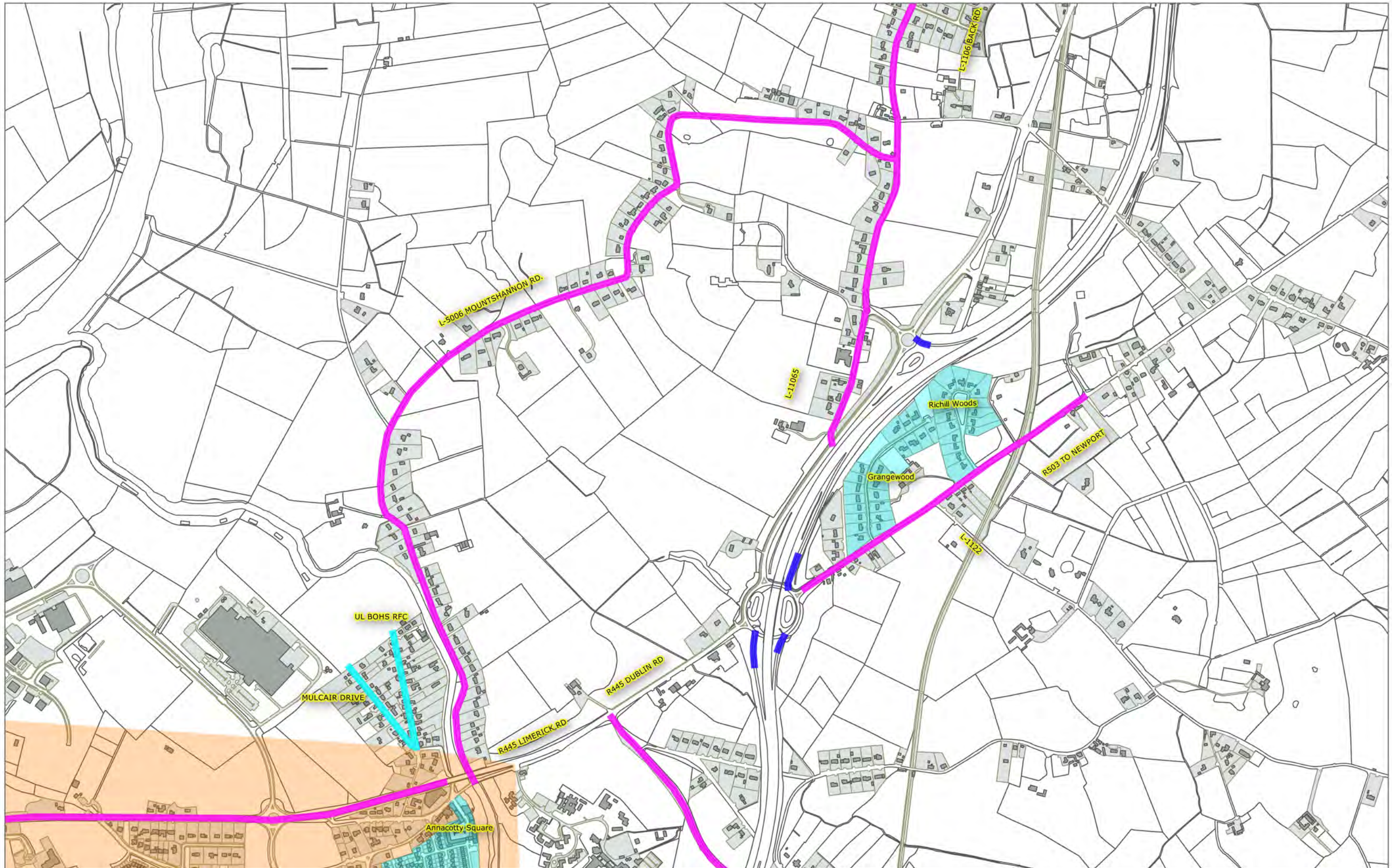
MOUNTCOLLINS

Municipal District - Newcastle West

Scale - 1:7500

Dwg No. LK - SSL - 107





**ROAD TRAFFIC SPECIAL SPEED LIMITS
LIMERICK CITY & COUNTY COUNCIL BYE-LAWS 2018**

© Ordnance Survey Ireland. All rights reserved. Licence No. 2017/09/CCMA/Limerick City & County Council

Special Speed Zone	Special Speed Area	Periodic Special Speed Limits
Extents of 60km/h	Extents of 100km/h	Extents of 50km/h
Extents of 50km/h	Extents of 80km/h	Extents of 30km/h
Extents of 30km/h	Extents of 60km/h	
	Extents of 50km/h	
	Extents of 30km/h	

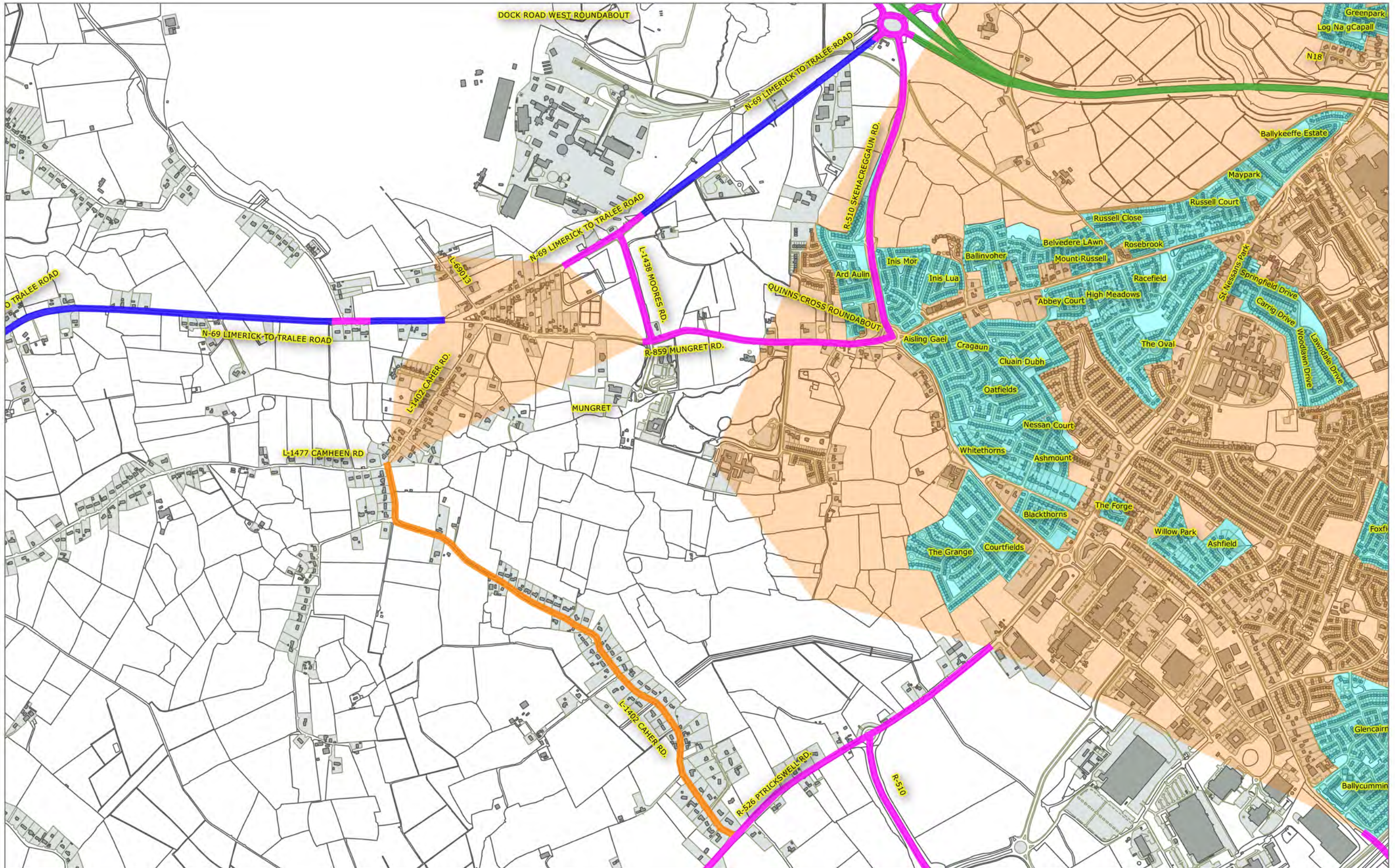
MOUNTSHANNON

Municipal District - Metropolitan District

Scale - 1:10000

DWG NO - LK-SSL-108





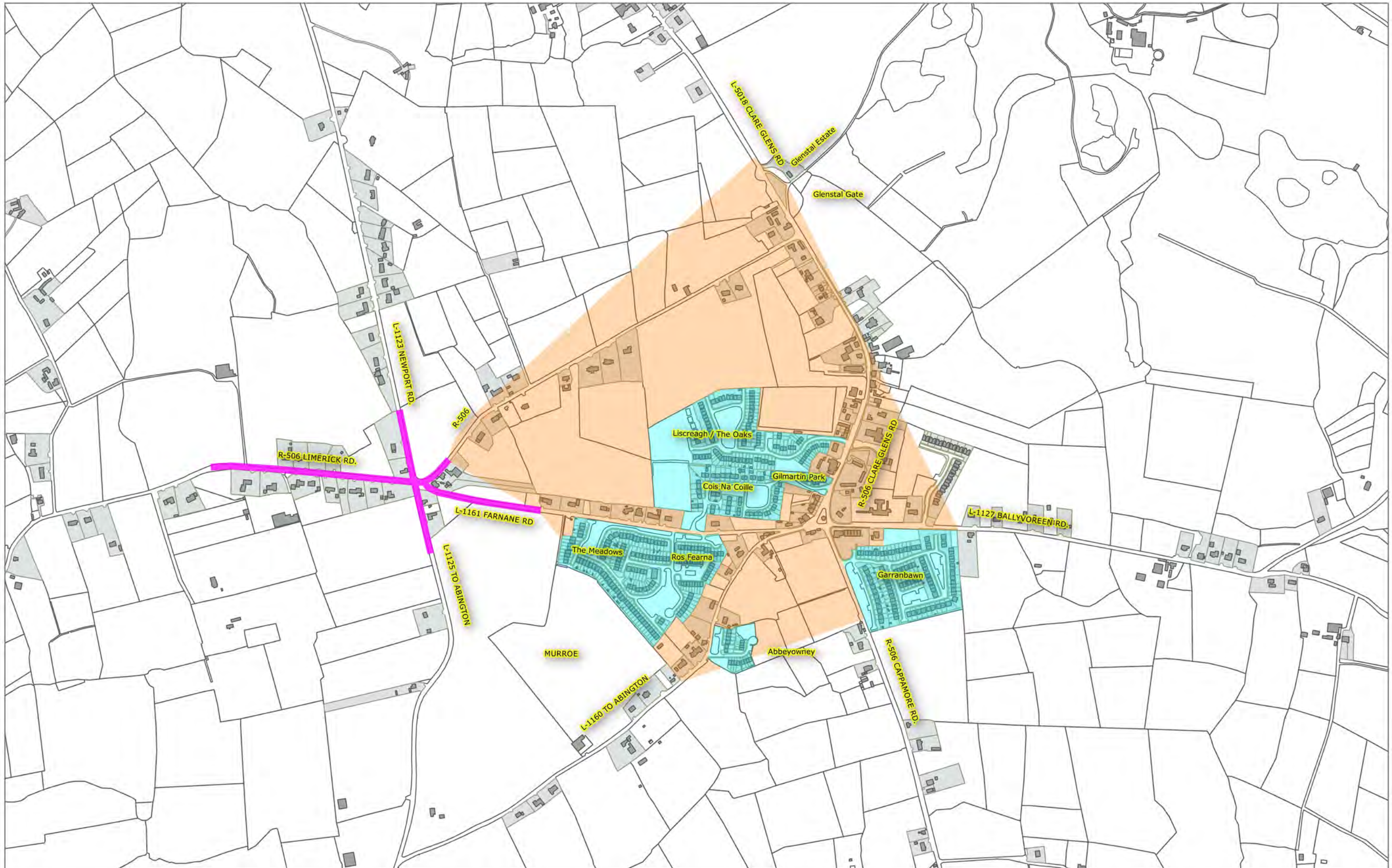
**ROAD TRAFFIC SPECIAL SPEED LIMITS
LIMERICK CITY & COUNTY COUNCIL BYE-LAWS 2018**

© Ordnance Survey Ireland. All rights reserved. Licence No. 2017/09/CCMA/Limerick City & County Council

Special Speed Zone	Special Speed Area	Periodic Special Speed Limits
Extents of 60km/h	Extents of 100km/h	Extents of 50km/h
Extents of 50km/h	Extents of 60km/h	Extents of 30km/h
Extents of 30km/h	Extents of 50km/h	
	Extents of 30km/h	

MUNGRET	
Municipal District - Metropolitan District	
Scale - 1:12500	DWG NO - LK-SSL-109





**ROAD TRAFFIC SPECIAL SPEED LIMITS
LIMERICK CITY & COUNTY COUNCIL BYE-LAWS 2018**

© Ordnance Survey Ireland. All rights reserved. Licence No. 2017/09/CCMA/Limerick City & County Council

Special Speed Zone	Special Speed Area	Periodic Special Speed Limits
Extents of 60km/h	Extents of 100km/h	Extents of 50km/h
Extents of 50km/h	Extents of 80km/h	Extents of 30km/h
Extents of 30km/h	Extents of 60km/h	
	Extents of 50km/h	
	Extents of 30km/h	

MURROE	
Municipal District - Kilmallock Cappamore	
Scale - 1:7500	DWG NO - LK-SSL-110





**ROAD TRAFFIC SPECIAL SPEED LIMITS
LIMERICK CITY & COUNTY COUNCIL BYE-LAWS 2018**

© Ordnance Survey Ireland. All rights reserved. Licence No. 2017/09/CCMA/Limerick City & County Council.

Special Speed Zone	Special Speed Area	Periodic Special Speed Limits
Extents of 60km/h	Extents of 100km/h	Extents of 50km/h
Extents of 50km/h	Extents of 80km/h	Extents of 30km/h
Extents of 30km/h	Extents of 60km/h	
	Extents of 50km/h	
	Extents of 30km/h	

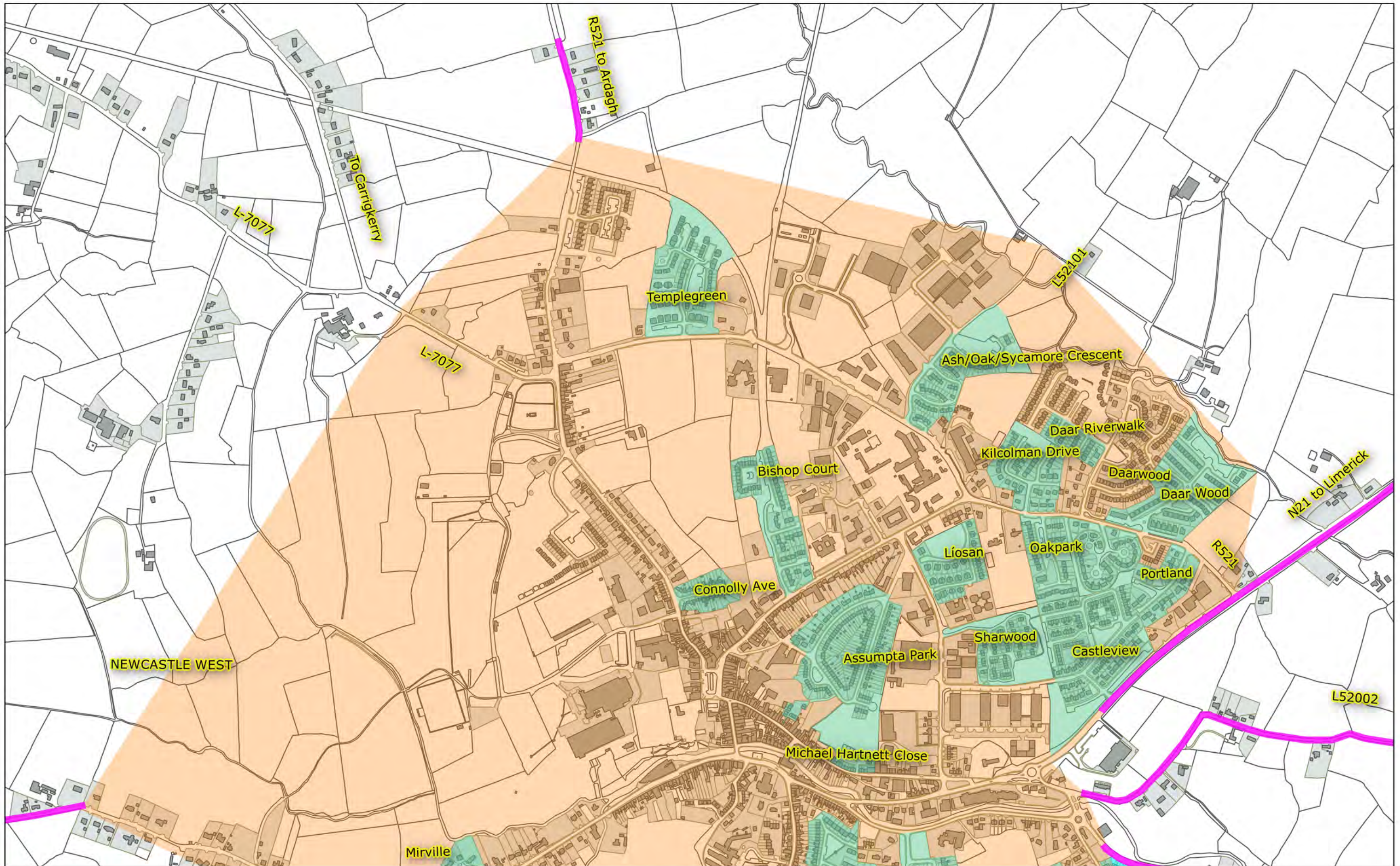
NEVILLE'S CROSS

Municipal District - Adare/Rathkeale

Scale - 1:2500

DWG NO - 123456789





**ROAD TRAFFIC SPECIAL SPEED LIMITS
LIMERICK CITY & COUNTY COUNCIL BYE-LAWS 2018**

© Ordnance Survey Ireland. All rights reserved. Licence No. 2017/09/CCMA/Limerick City & County Council.

Special Speed Zone	Special Speed Area	Periodic Special Speed Limits
Extents of 60km/h	Extents of 100km/h	Extents of 50km/h
Extents of 50km/h	Extents of 80km/h	Extents of 30km/h
Extents of 30km/h	Extents of 60km/h	
	Extents of 50km/h	
	Extents of 30km/h	

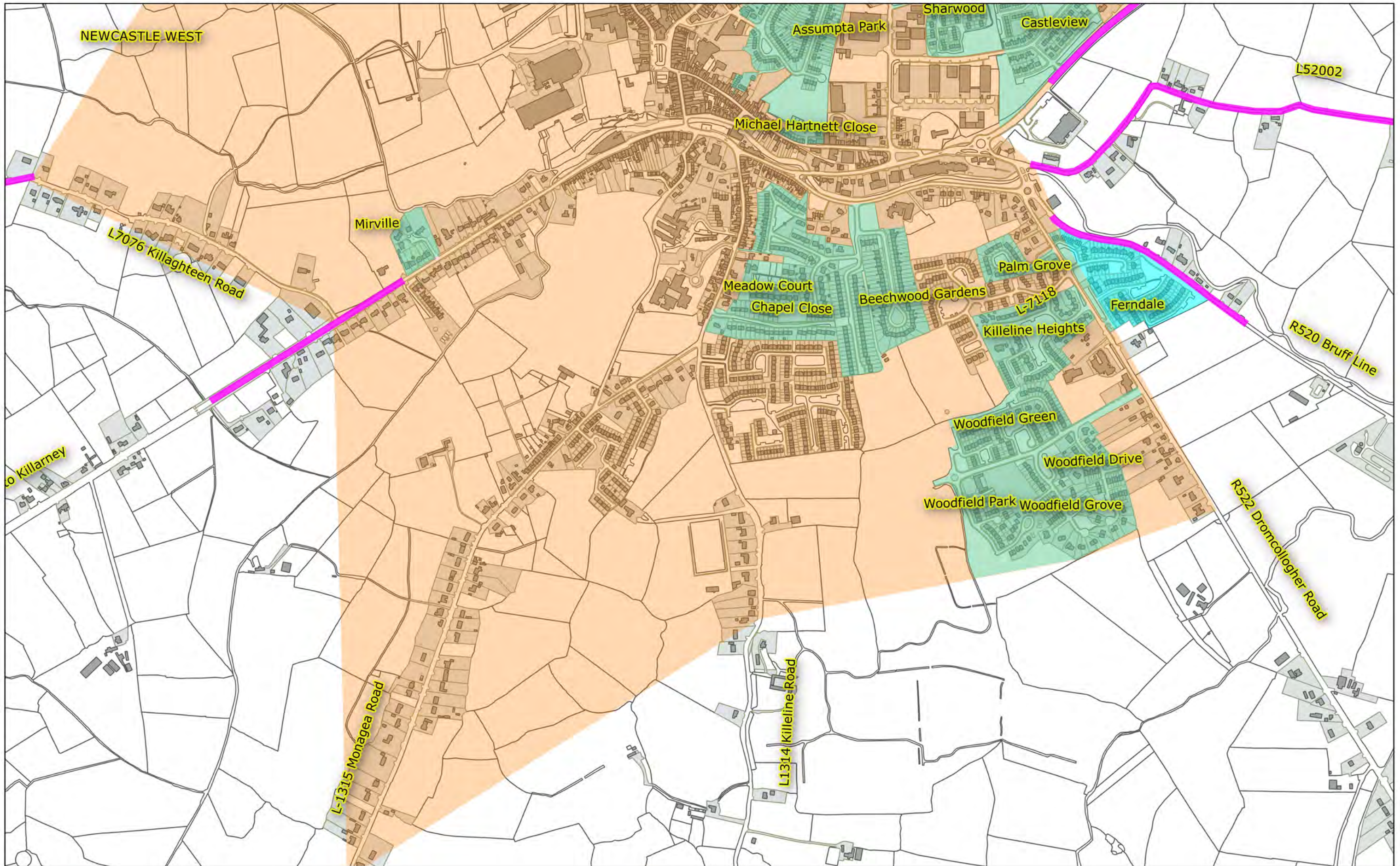
Newcastle West

Municipal District - Newcastle West

Scale - 1:8000

DWG No. LK- SSL- 112a





**ROAD TRAFFIC SPECIAL SPEED LIMITS
LIMERICK CITY & COUNTY COUNCIL BYE-LAWS 2018**

© Ordnance Survey Ireland. All rights reserved. Licence No. 2017/09/CCMA/Limerick City & County Council.

Special Speed Zone	Special Speed Area	Periodic Special Speed Limits
Extents of 60km/h	Extents of 100km/h	Extents of 50km/h
Extents of 50km/h	Extents of 80km/h	Extents of 30km/h
Extents of 30km/h	Extents of 60km/h	
	Extents of 50km/h	
	Extents of 30km/h	

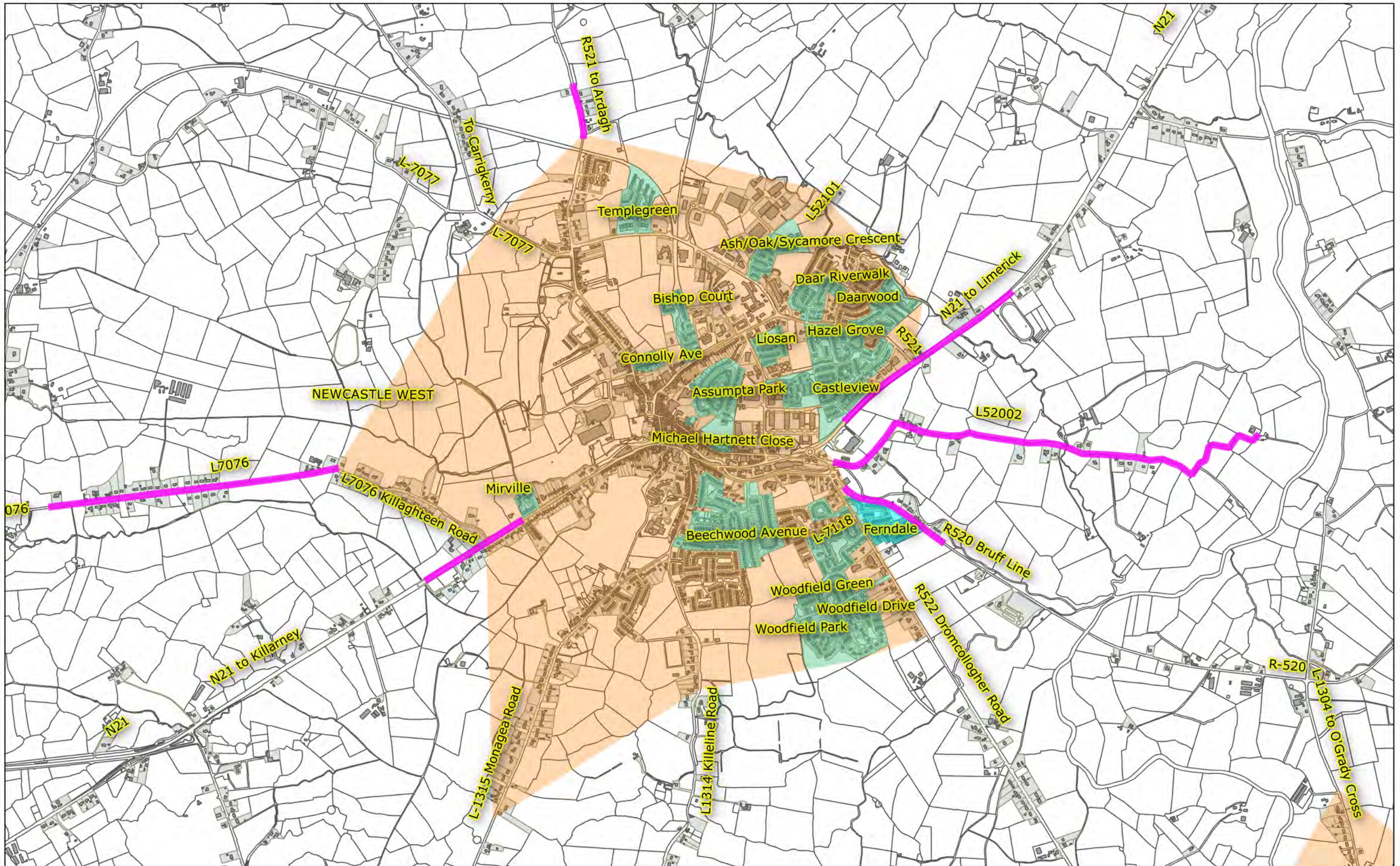
Newcastle West

Municipal District - Newcastle West

Scale - 1:8000

DWG No. LK- SSL- 112b





**ROAD TRAFFIC SPECIAL SPEED LIMITS
LIMERICK CITY & COUNTY COUNCIL BYE-LAWS 2018**

© Ordnance Survey Ireland. All rights reserved. Licence No. 2017/09/CCMA/Limerick City & County Council.

Special Speed Zone	Special Speed Area	Periodic Special Speed Limits
Extents of 60km/h	Extents of 100km/h	Extents of 50km/h
Extents of 50km/h	Extents of 80km/h	Extents of 30km/h
Extents of 30km/h	Extents of 60km/h	
	Extents of 50km/h	
	Extents of 30km/h	

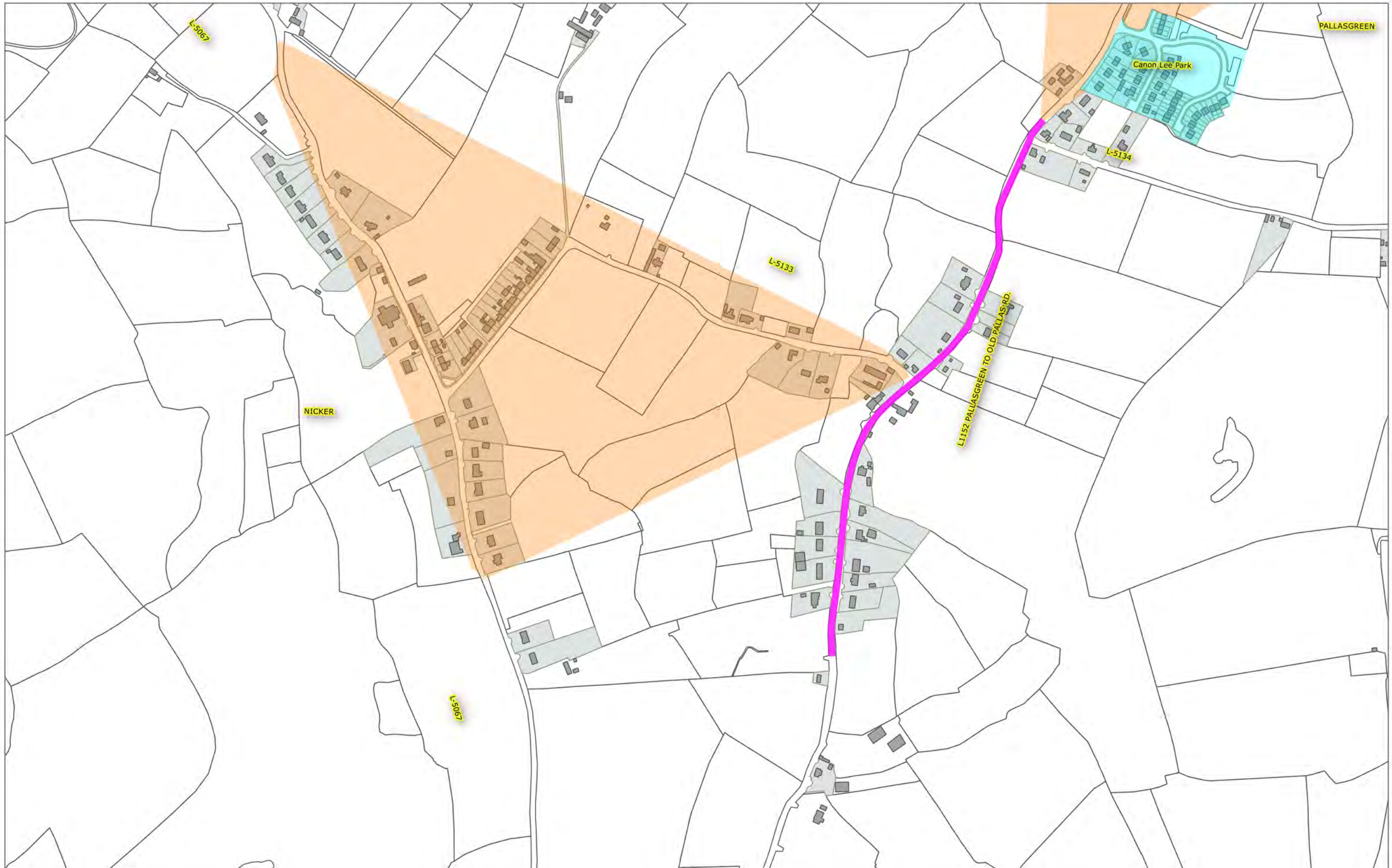
Newcastle West

Municipal District - Newcastle West

Scale - 1:16000

DWG No. LK- SSL- 112





**ROAD TRAFFIC SPECIAL SPEED LIMITS
LIMERICK CITY & COUNTY COUNCIL BYE-LAWS 2018**

© Ordnance Survey Ireland. All rights reserved. Licence No. 2017/09/CCMA/Limerick City & County Council

Special Speed Zone	Special Speed Area	Periodic Special Speed Limits
Extents of 60km/h	Extents of 100km/h	Extents of 50km/h
Extents of 50km/h	Extents of 80km/h	Extents of 30km/h
Extents of 30km/h	Extents of 60km/h	
	Extents of 50km/h	
	Extents of 30km/h	

NICKER	
Municipal District - Kilmallock Cappamore	
Scale - 1:5000	DWG NO - LK-SSL-113





**ROAD TRAFFIC SPECIAL SPEED LIMITS
LIMERICK CITY & COUNTY COUNCIL BYE-LAWS 2018**

© Ordnance Survey Ireland. All rights reserved. Licence No. 2017/09/CCMA/Limerick City & County Council.

LEGEND

- | | |
|--------------------------------------|---------------------------------------|
| Extents of 60km/h Special Speed Zone | Extents of 100km/h Special Speed Area |
| Extents of 50km/h Special Speed Zone | Extents of 80km/h Special Speed Area |
| Extents of 30km/h Special Speed Zone | Extents of 60km/h Special Speed Area |
| | Extents of 50km/h Special Speed Area |
| | Extents of 30km/h Special Speed Area |

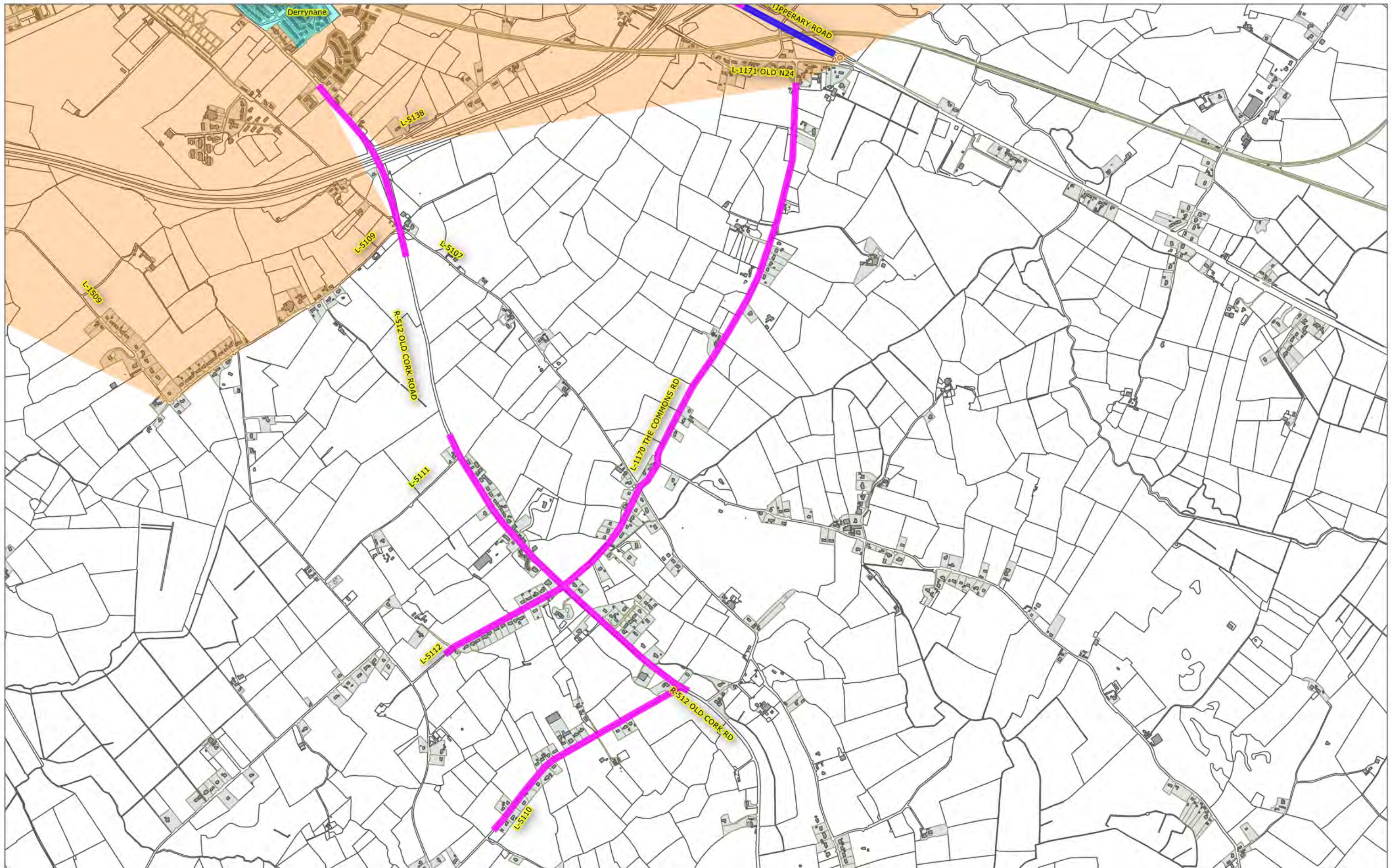
O'Rourke's Cross, Co. Limerick

Municipal District - Cappamore / Kilmallock

Scale - 1:2500

DWG NO - LK-SSL-118





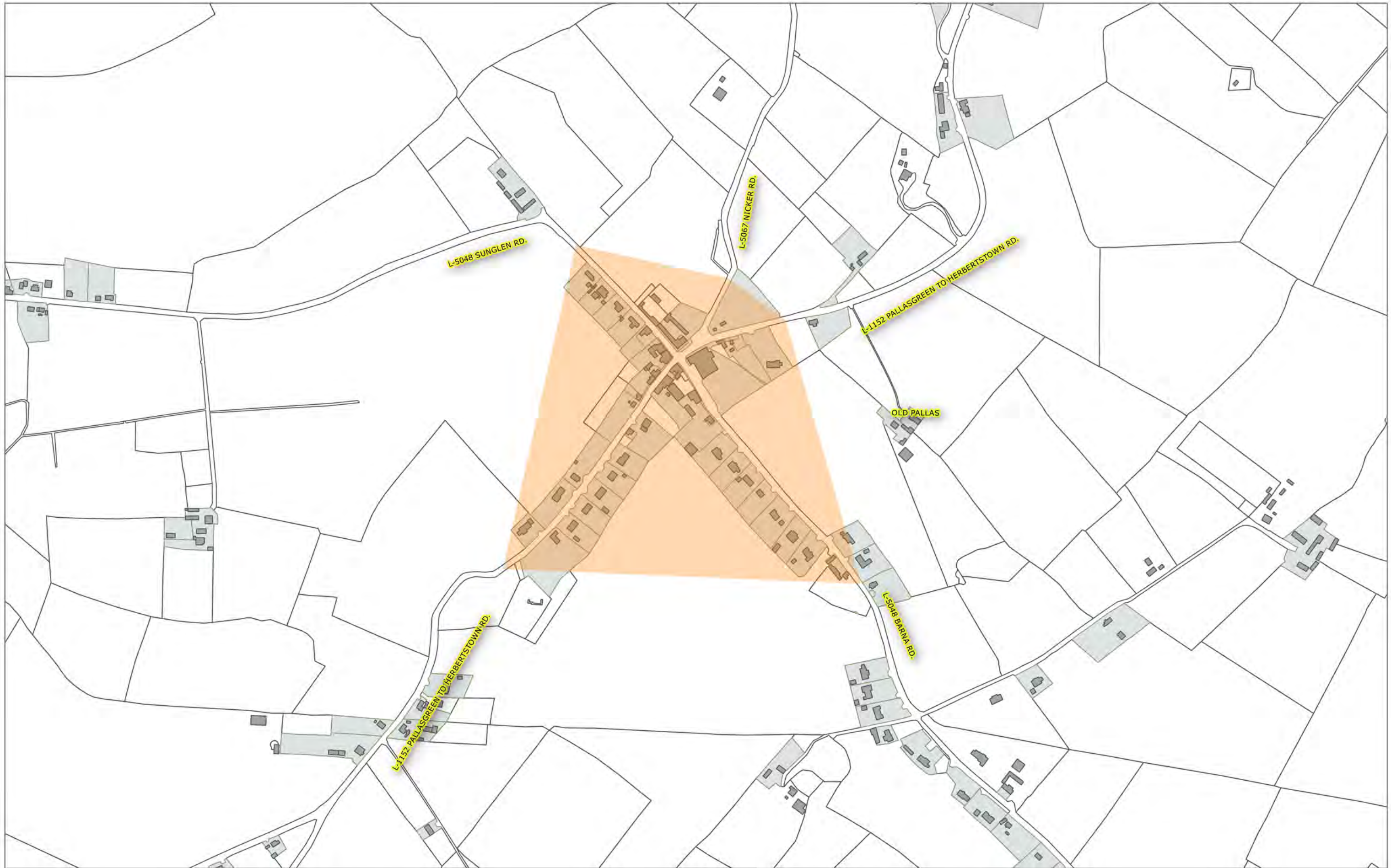
**ROAD TRAFFIC SPECIAL SPEED LIMITS
LIMERICK CITY & COUNTY COUNCIL BYE-LAWS 2018**

© Ordnance Survey Ireland. All rights reserved. Licence No. 2017/09/CCMA/Limerick City & County Council

Special Speed Zone	Special Speed Area	Periodic Special Speed Limits
Extents of 60km/h	Extents of 100km/h	Extents of 50km/h
Extents of 50km/h	Extents of 80km/h	Extents of 30km/h
Extents of 30km/h	Extents of 60km/h	
	Extents of 50km/h	
	Extents of 30km/h	

OLD CORK RD	
Municipal District - Metropolitan District	
Scale - 1:15000	DWG NO - LK-SSL-114





**ROAD TRAFFIC SPECIAL SPEED LIMITS
LIMERICK CITY & COUNTY COUNCIL BYE-LAWS 2018**

© Ordnance Survey Ireland. All rights reserved. Licence No. 2017/09/CCMA/Limerick City & County Council

Special Speed Zone	Special Speed Area	Periodic Special Speed Limits
Extents of 60km/h	Extents of 100km/h	Extents of 50km/h
Extents of 50km/h	Extents of 80km/h	Extents of 30km/h
Extents of 30km/h	Extents of 60km/h	
	Extents of 50km/h	
	Extents of 30km/h	

OLD PALLAS	
Municipal District - Kilmallock Cappamore	
Scale - 1:5000	DWG NO -LK-SSL-116





**ROAD TRAFFIC SPECIAL SPEED LIMITS
LIMERICK CITY & COUNTY COUNCIL BYE-LAWS 2018**

© Ordnance Survey Ireland. All rights reserved. Licence No. 2017/09/CCMA/Limerick City & County Council.

LEGEND

- Extents of 60km/h Special Speed Zone
- Extents of 50km/h Special Speed Zone
- Extents of 30km/h Special Speed Zone
- Extents of 100km/h Special Speed Area
- Extents of 80km/h Special Speed Area
- Extents of 60km/h Special Speed Area
- Extents of 50km/h Special Speed Area
- Extents of 30km/h Special Speed Area

OLD MILL

Municipal District - Newcastle West

Scale - 1:2500

Dwg No. LK - SSL - 115

