

**ROAD TRAFFIC SPECIAL SPEED LIMITS
LIMERICK CITY & COUNTY COUNCIL BYE-LAWS 2018**

© Ordnance Survey Ireland. All rights reserved. Licence No. 2017/09/CCMA/Limerick City & County Council

Special Speed Zone	Special Speed Area	Periodic Special Speed Limits
Extents of 60km/h	Extents of 100km/h	Extents of 50km/h
Extents of 50km/h	Extents of 80km/h	Extents of 30km/h
Extents of 30km/h	Extents of 60km/h	
	Extents of 50km/h	
	Extents of 30km/h	

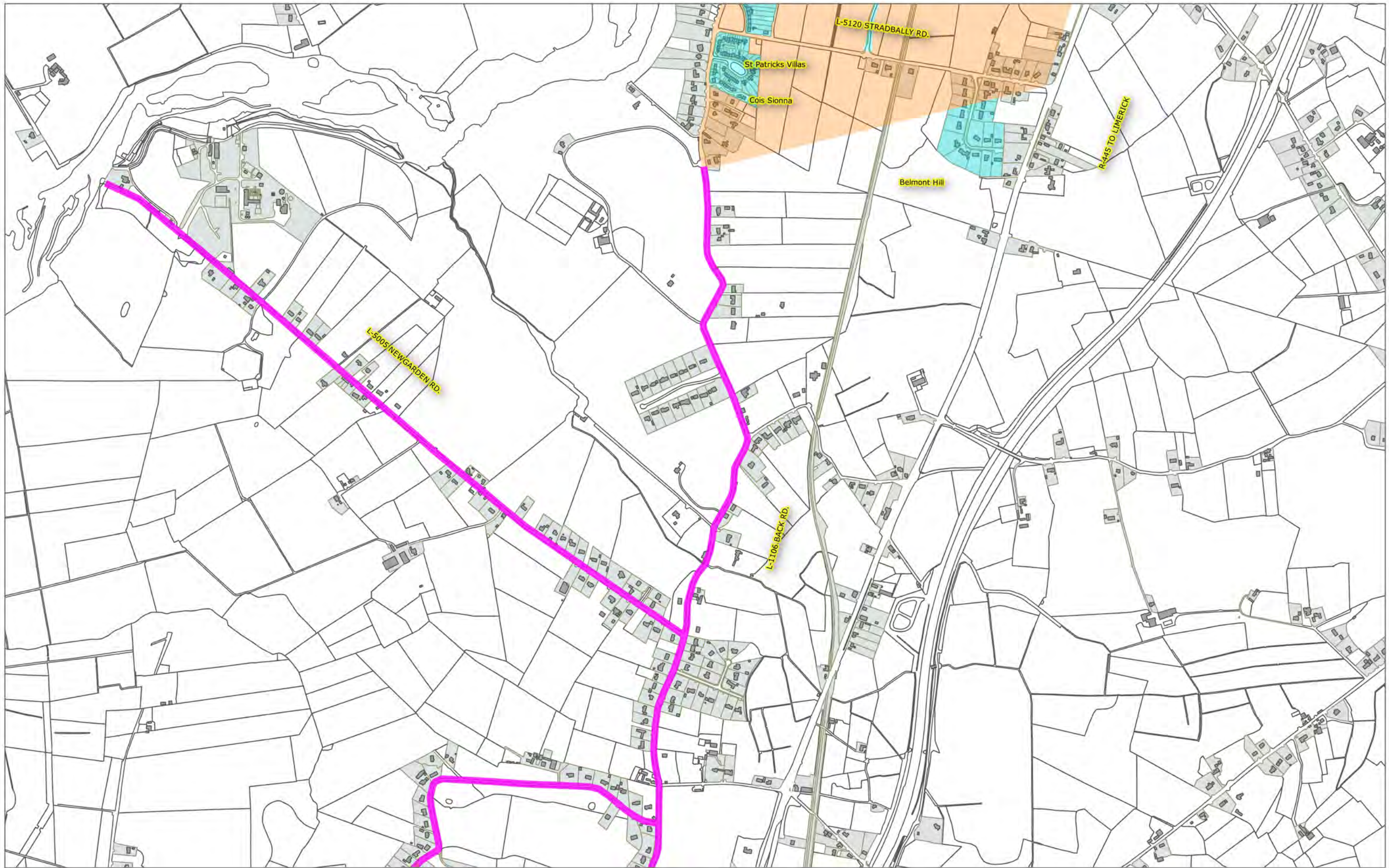
CASTLECONNELL 1 of 3

Municipal District - Metropolitan District

Scale - 1:10000

DWG NO - LK-SSL-042





**ROAD TRAFFIC SPECIAL SPEED LIMITS
LIMERICK CITY & COUNTY COUNCIL BYE-LAWS 2018**

© Ordnance Survey Ireland. All rights reserved. Licence No. 2017/09/CCMA/Limerick City & County Council

Special Speed Zone	Special Speed Area	Periodic Special Speed Limits
Extents of 60km/h	Extents of 100km/h	Extents of 50km/h
Extents of 50km/h	Extents of 80km/h	Extents of 30km/h
Extents of 30km/h	Extents of 60km/h	
	Extents of 50km/h	
	Extents of 30km/h	

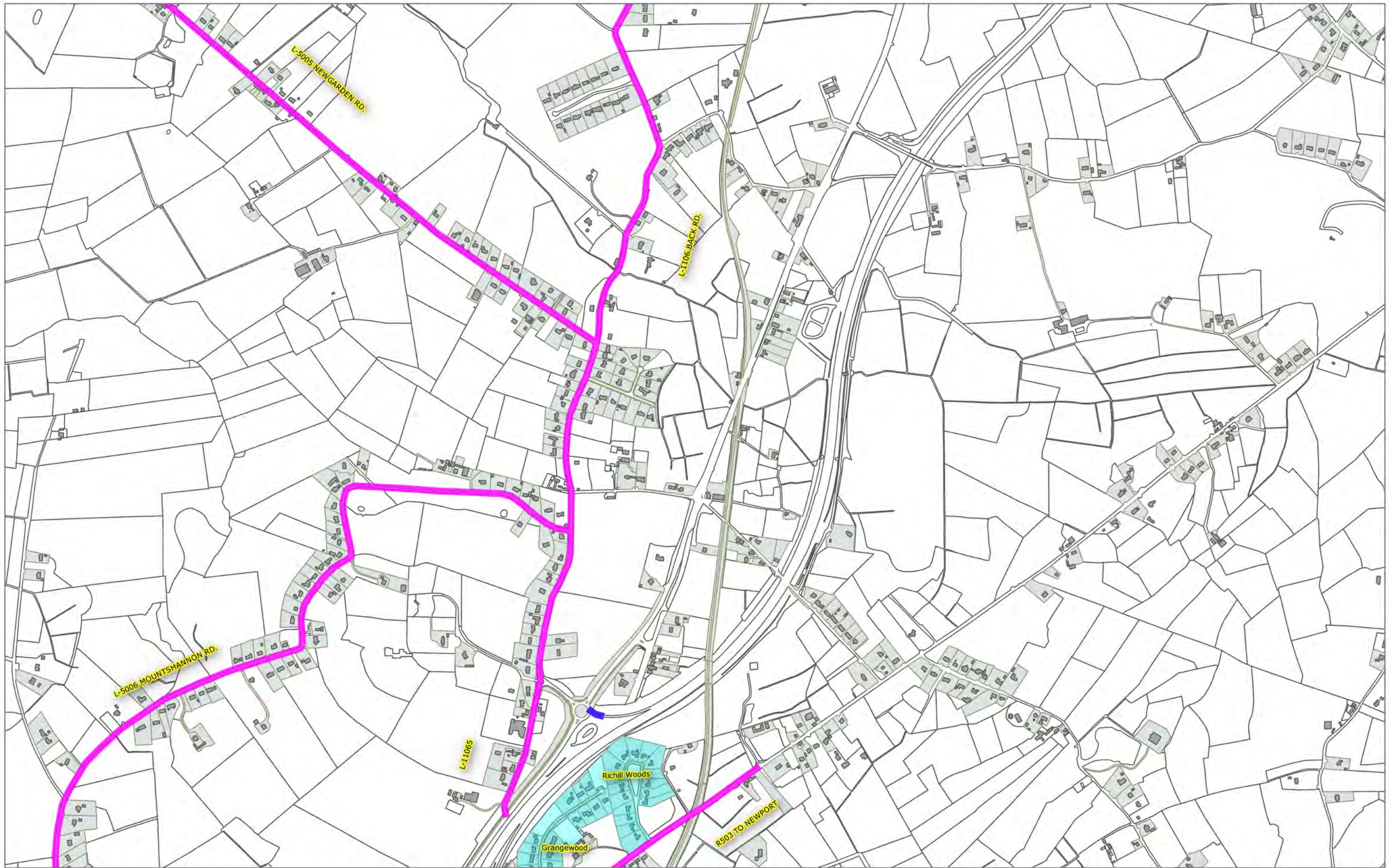
CASTLECONNELL 2 of 3

Municipal District - Metropolitan District

Scale - 1:10000

DWG NO - LK-SSL-043





**ROAD TRAFFIC SPECIAL SPEED LIMITS
LIMERICK CITY & COUNTY COUNCIL BYE-LAWS 2018**

© Ordnance Survey Ireland. All rights reserved. Licence No. 2017/09/CCMA/Limerick City & County Council

Special Speed Zone	Special Speed Area	Periodic Special Speed Limits
Extents of 60km/h	Extents of 100km/h	Extents of 50km/h
Extents of 50km/h	Extents of 80km/h	Extents of 30km/h
Extents of 30km/h	Extents of 60km/h	
	Extents of 50km/h	
	Extents of 30km/h	

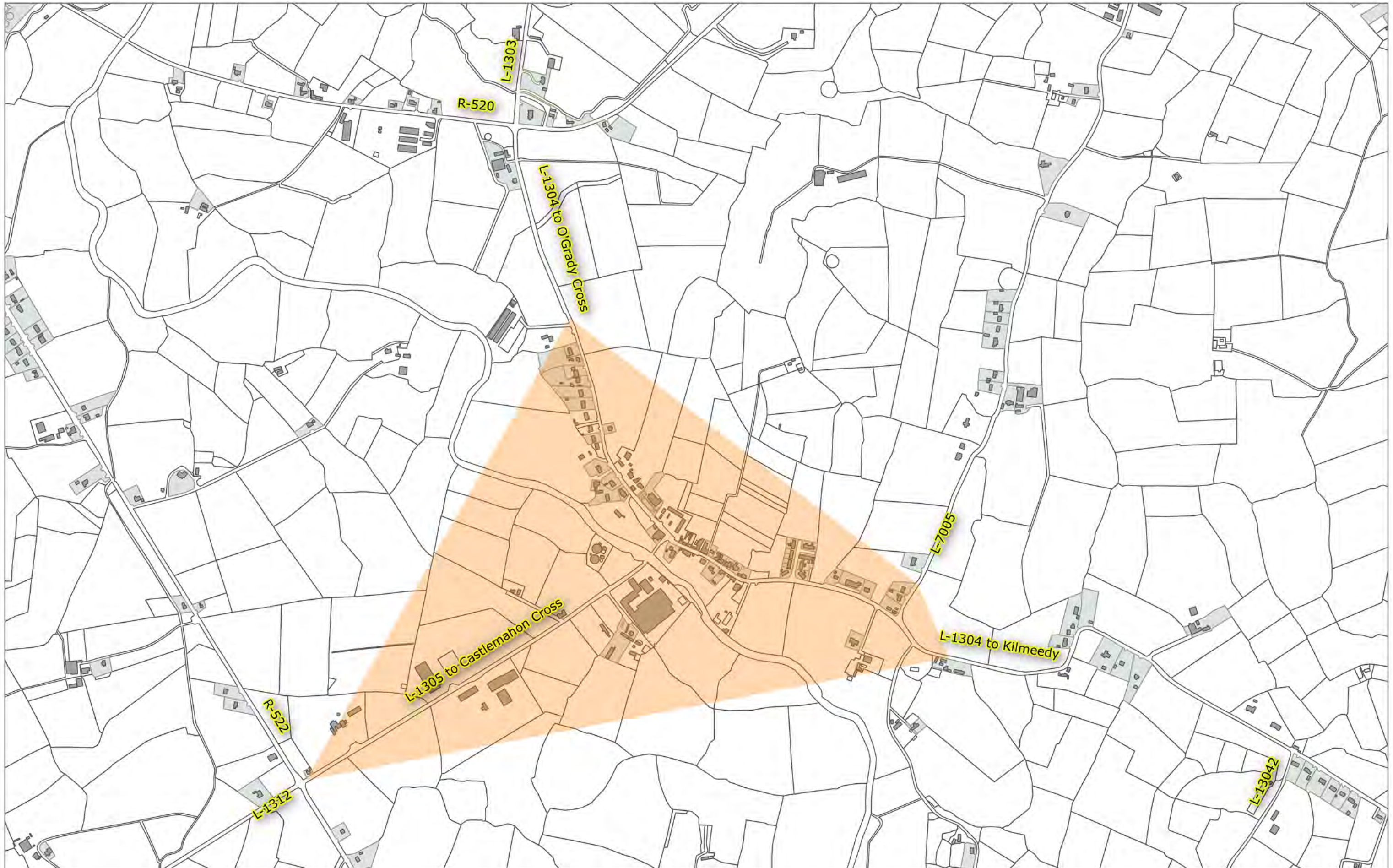
CASTLECONNELL 3 of 3

Municipal District - Metropolitan District

Scale - 1:10000

DWG NO - LK-SSL-044





**ROAD TRAFFIC SPECIAL SPEED LIMITS
LIMERICK CITY & COUNTY COUNCIL BYE-LAWS 2018**

© Ordnance Survey Ireland. All rights reserved. Licence No. 2017/09/CCMA/Limerick City & County Council.

LEGEND

- Extents of 60km/h Special Speed Zone
- Extents of 50km/h Special Speed Zone
- Extents of 30km/h Special Speed Zone
- Extents of 100km/h Special Speed Area
- Extents of 80km/h Special Speed Area
- Extents of 60km/h Special Speed Area
- Extents of 50km/h Special Speed Area
- Extents of 30km/h Special Speed Area

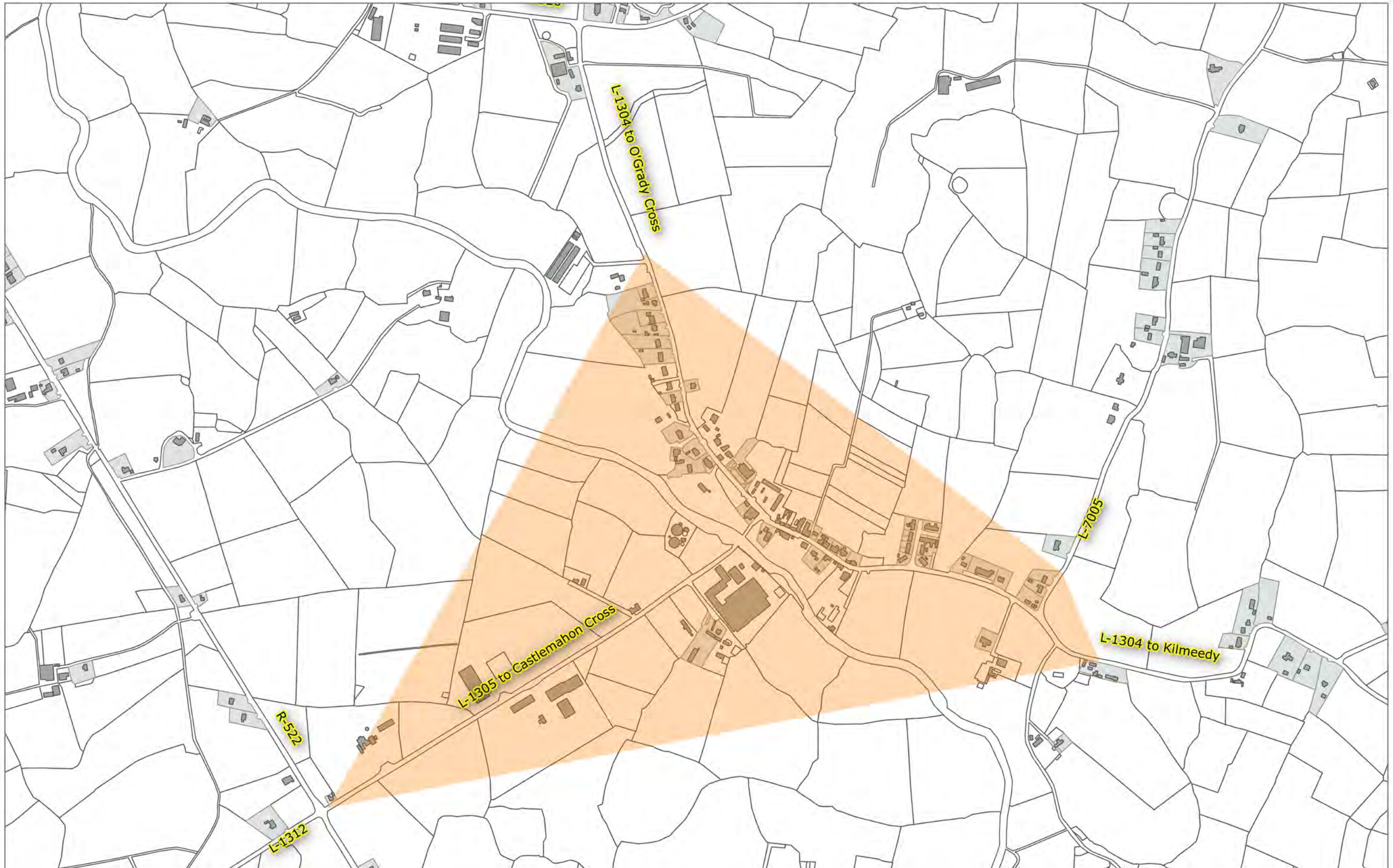
CASTLEMAHON

Municipal District - Newcastle West

Scale - 1:9000

Dwg No. LK - SSL - 045





**ROAD TRAFFIC SPECIAL SPEED LIMITS
LIMERICK CITY & COUNTY COUNCIL BYE-LAWS 2018**

© Ordnance Survey Ireland. All rights reserved. Licence No. 2017/09/CCMA/Limerick City & County Council.

LEGEND

- Extents of 60km/h Special Speed Zone
- Extents of 50km/h Special Speed Zone
- Extents of 30km/h Special Speed Zone
- Extents of 100km/h Special Speed Area
- Extents of 80km/h Special Speed Area
- Extents of 60km/h Special Speed Area
- Extents of 50km/h Special Speed Area
- Extents of 30km/h Special Speed Area

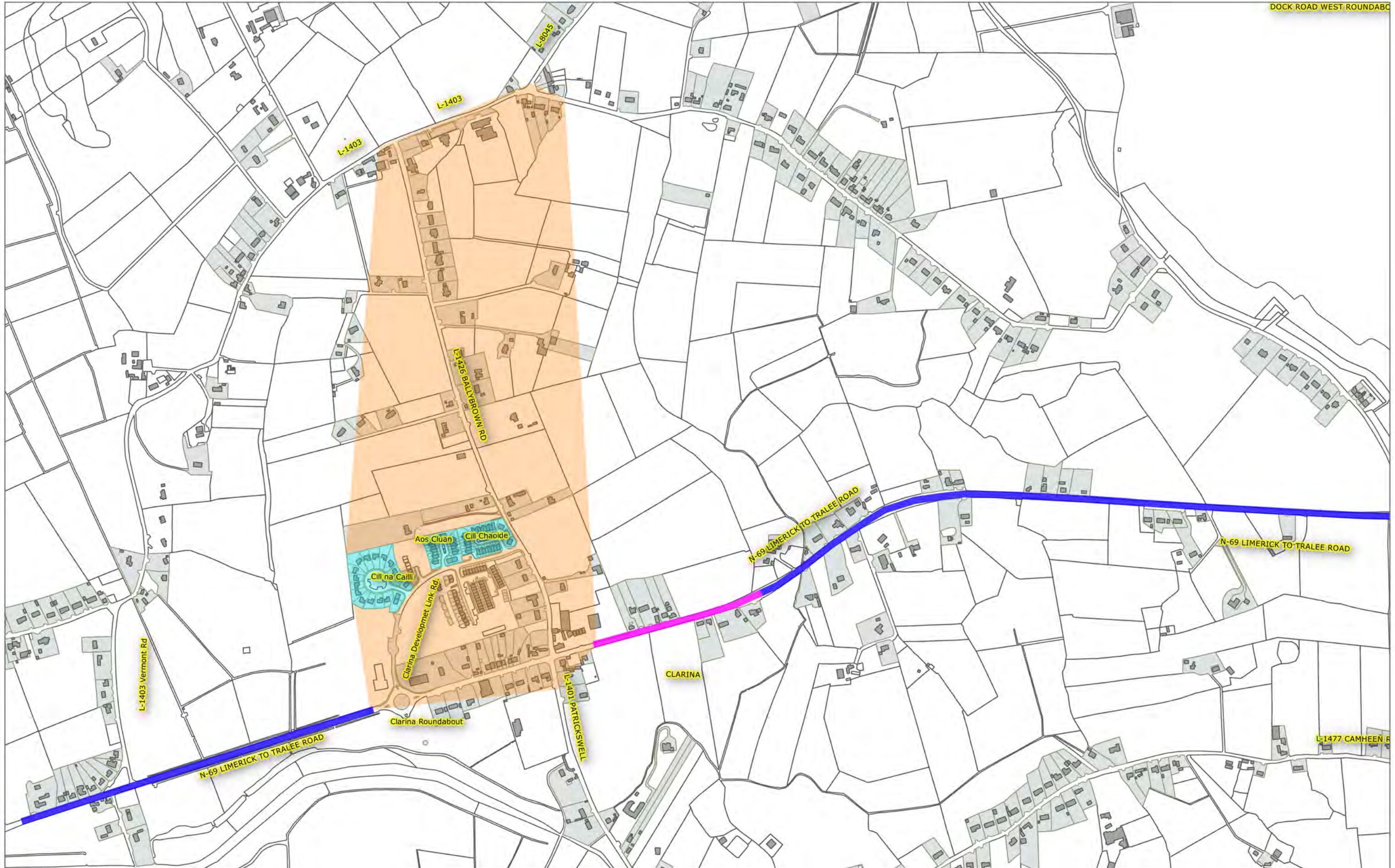
CASTLETOWN

Municipal District - Newcastle West

Scale - 1:7500

Dwg No. LK - SSL - 045





**ROAD TRAFFIC SPECIAL SPEED LIMITS
LIMERICK CITY & COUNTY COUNCIL BYE-LAWS 2018**

© Ordnance Survey Ireland. All rights reserved. Licence No. 2017/09/CCMA/Limerick City & County Council

Special Speed Zone	Special Speed Area	Periodic Special Speed Limits
Extends of 60km/h	Extends of 100km/h	Extends of 50km/h
Extends of 50km/h	Extends of 80km/h	Extends of 30km/h
Extends of 30km/h	Extends of 60km/h	
	Extends of 50km/h	
	Extends of 30km/h	

CLARINA & BALLYBROWN

Municipal District - Metropolitan District

Scale - 1:7500

DWG NO - LK-SSL-047





**ROAD TRAFFIC SPECIAL SPEED LIMITS
LIMERICK CITY & COUNTY COUNCIL BYE-LAWS 2018**

© Ordnance Survey Ireland. All rights reserved. Licence No. 2017/09/CCMA/Limerick City & County Council.

LEGEND

- Extents of 60km/h Special Speed Zone
- Extents of 50km/h Special Speed Zone
- Extents of 30km/h Special Speed Zone
- Extents of 100km/h Special Speed Area
- Extents of 80km/h Special Speed Area
- Extents of 60km/h Special Speed Area
- Extents of 50km/h Special Speed Area
- Extents of 30km/h Special Speed Area

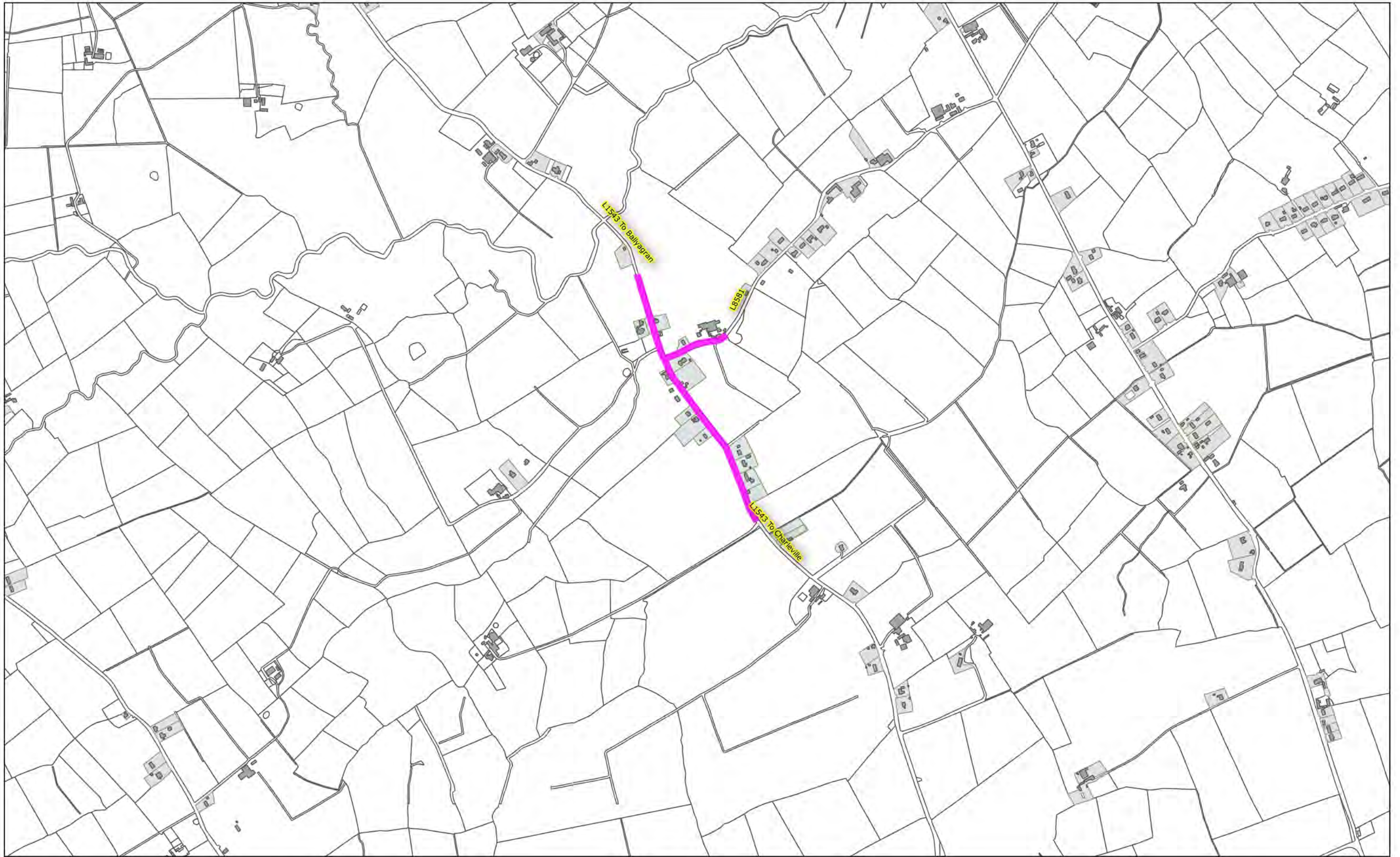
CLOUNCAGH

Municipal District - Newcastle West

Scale - 1:5000

Dwg No. LK - SSL - 048





**ROAD TRAFFIC SPECIAL SPEED LIMITS
LIMERICK CITY & COUNTY COUNCIL BYE-LAWS 2018**

© Ordnance Survey Ireland. All rights reserved. Licence No. 2017/09/CCMA/Limerick City & County Council

Special Speed Zone

- Extents of 60km/h
- Extents of 50km/h
- Extents of 30km/h

Special Speed Area

- Extents of 100km/h
- Extents of 80km/h
- Extents of 60km/h
- Extents of 50km/h
- Extents of 30km/h

Periodic Special Speed Limits

- Extents of 50km/h
- Extents of 30km/h

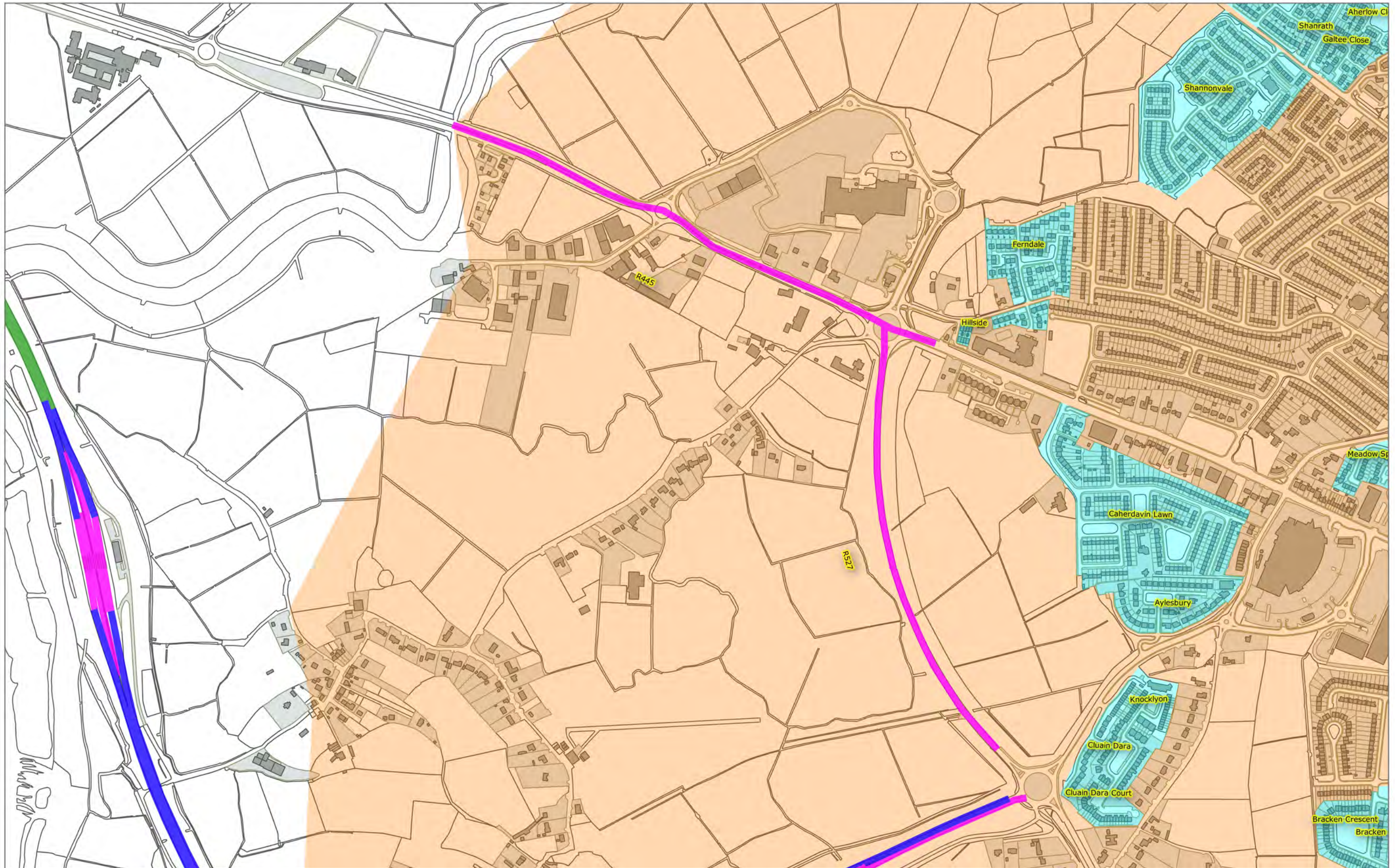
COLMANSWELL

Municipal District - Kilmallock Cappamore

Scale - 1:10000

DWG NO - LK-SSL-131





**ROAD TRAFFIC SPECIAL SPEED LIMITS
LIMERICK CITY & COUNTY COUNCIL BYE-LAWS 2018**

© Ordnance Survey Ireland. All rights reserved. Licence No. 2017/09/CCMA/Limerick City & County Council

Special Speed Zone	Special Speed Area	Periodic Special Speed Limits
Extents of 60km/h	Extents of 100km/h	Extents of 50km/h
Extents of 50km/h	Extents of 80km/h	Extents of 30km/h
Extents of 30km/h	Extents of 60km/h	
	Extents of 50km/h	
	Extents of 30km/h	

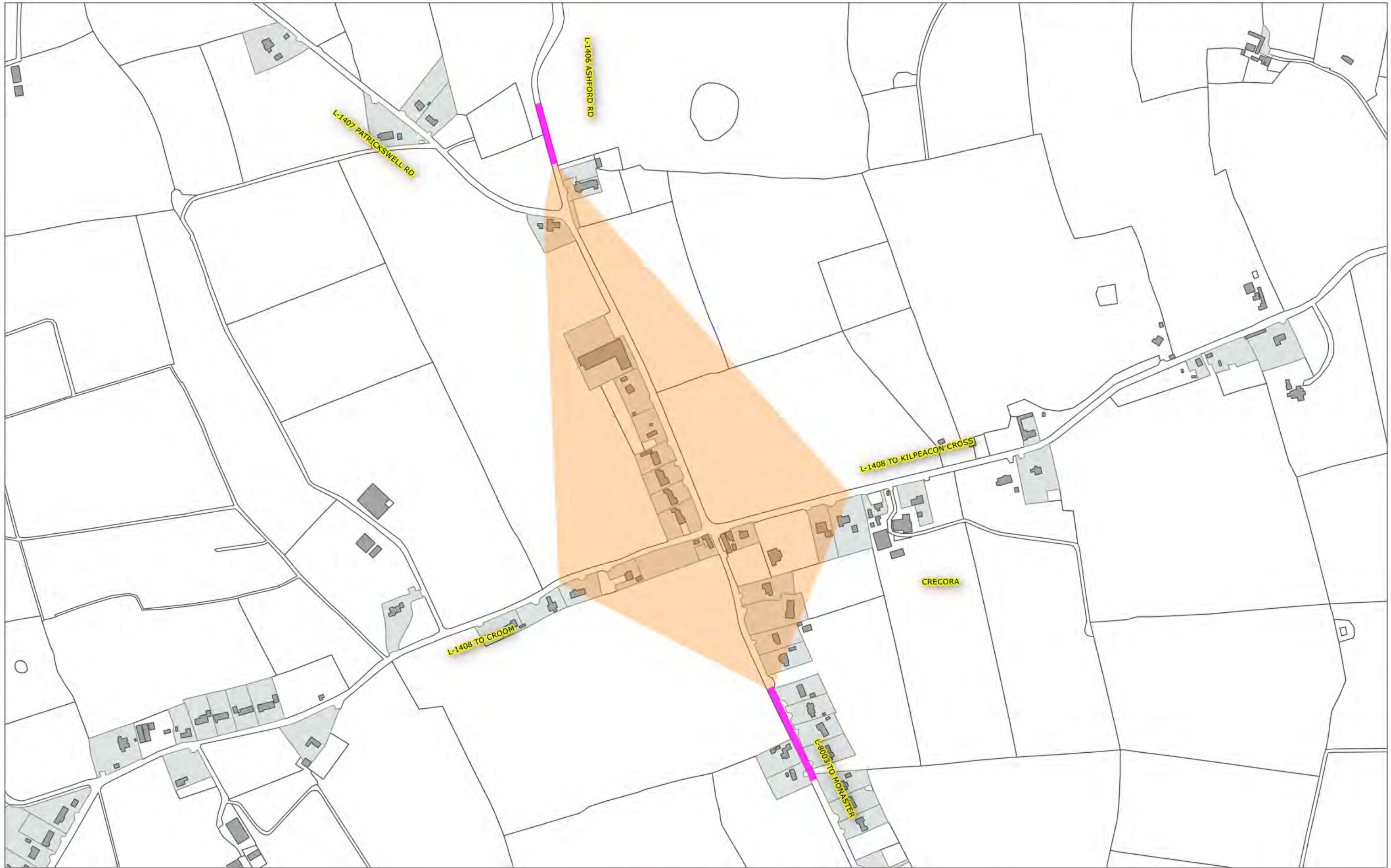
COONAGH/CLONMACKEN

Municipal District - Metropolitan District

Scale - 1:7500

DWG NO - SSL-MET-000





**ROAD TRAFFIC SPECIAL SPEED LIMITS
LIMERICK CITY & COUNTY COUNCIL BYE-LAWS 2018**

© Ordnance Survey Ireland. All rights reserved. Licence No. 2017/09/CCMA/Limerick City & County Council

Special Speed Zone	Special Speed Area	Periodic Special Speed Limits
Extents of 60km/h	Extents of 100km/h	Extents of 50km/h
Extents of 50km/h	Extents of 80km/h	Extents of 30km/h
Extents of 30km/h	Extents of 60km/h	
	Extents of 50km/h	
	Extents of 30km/h	

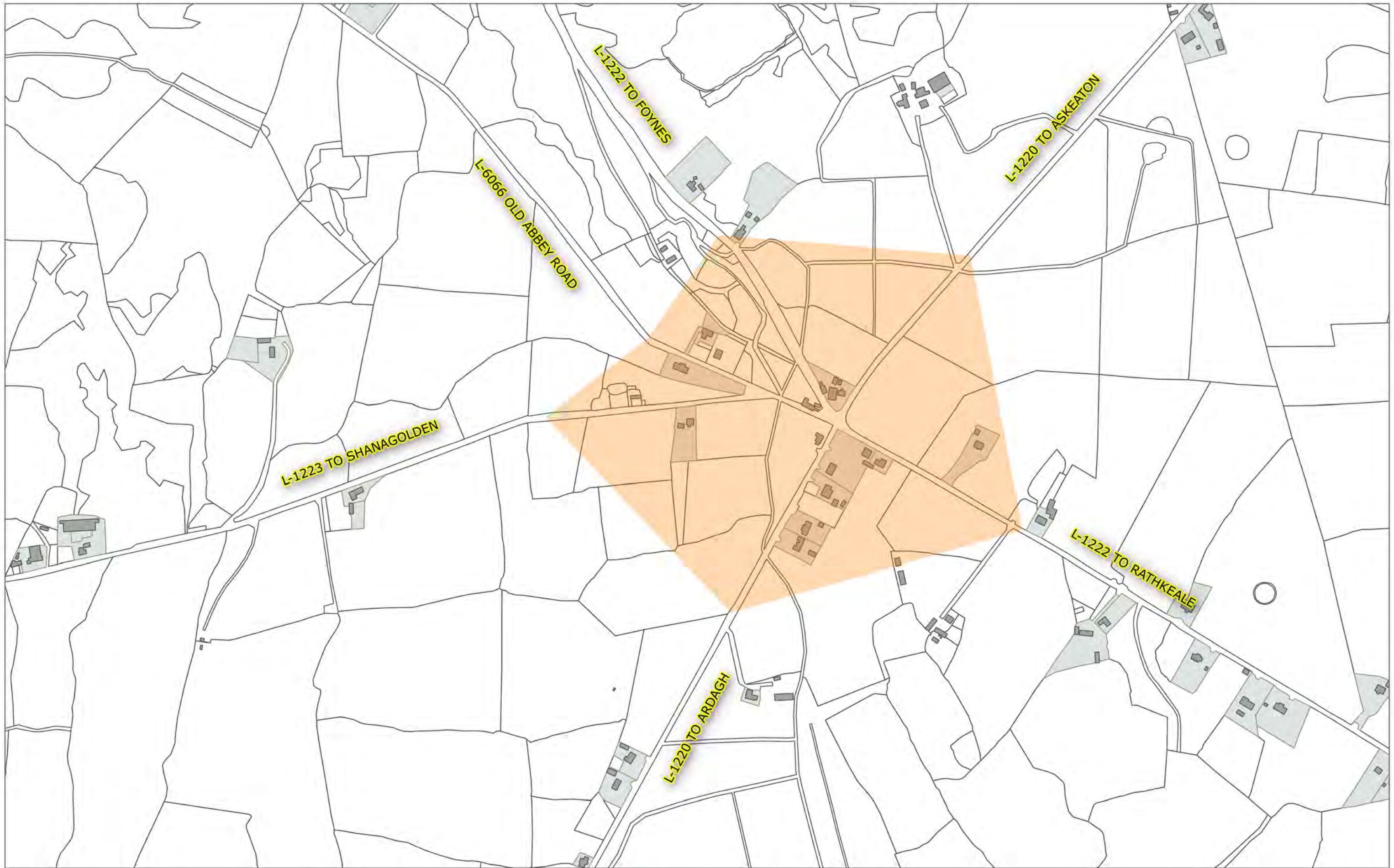
CRECORA

Municipal District - Adare Rathkeale

Scale - 1:5000

DWG NO - LK-SSL-051





**ROAD TRAFFIC SPECIAL SPEED LIMITS
LIMERICK CITY & COUNTY COUNCIL BYE-LAWS 2018**

© Ordnance Survey Ireland. All rights reserved. Licence No. 2017/09/CCMA/Limerick City & County Council.

Special Speed Zone

- Extents of 60km/h
- Extents of 50km/h
- Extents of 30km/h

Special Speed Area

- Extents of 100km/h
- Extents of 80km/h
- Extents of 60km/h
- Extents of 50km/h
- Extents of 30km/h

Periodic Special Speed Limits

- Extents of 50km/h
- Extents of 30km/h

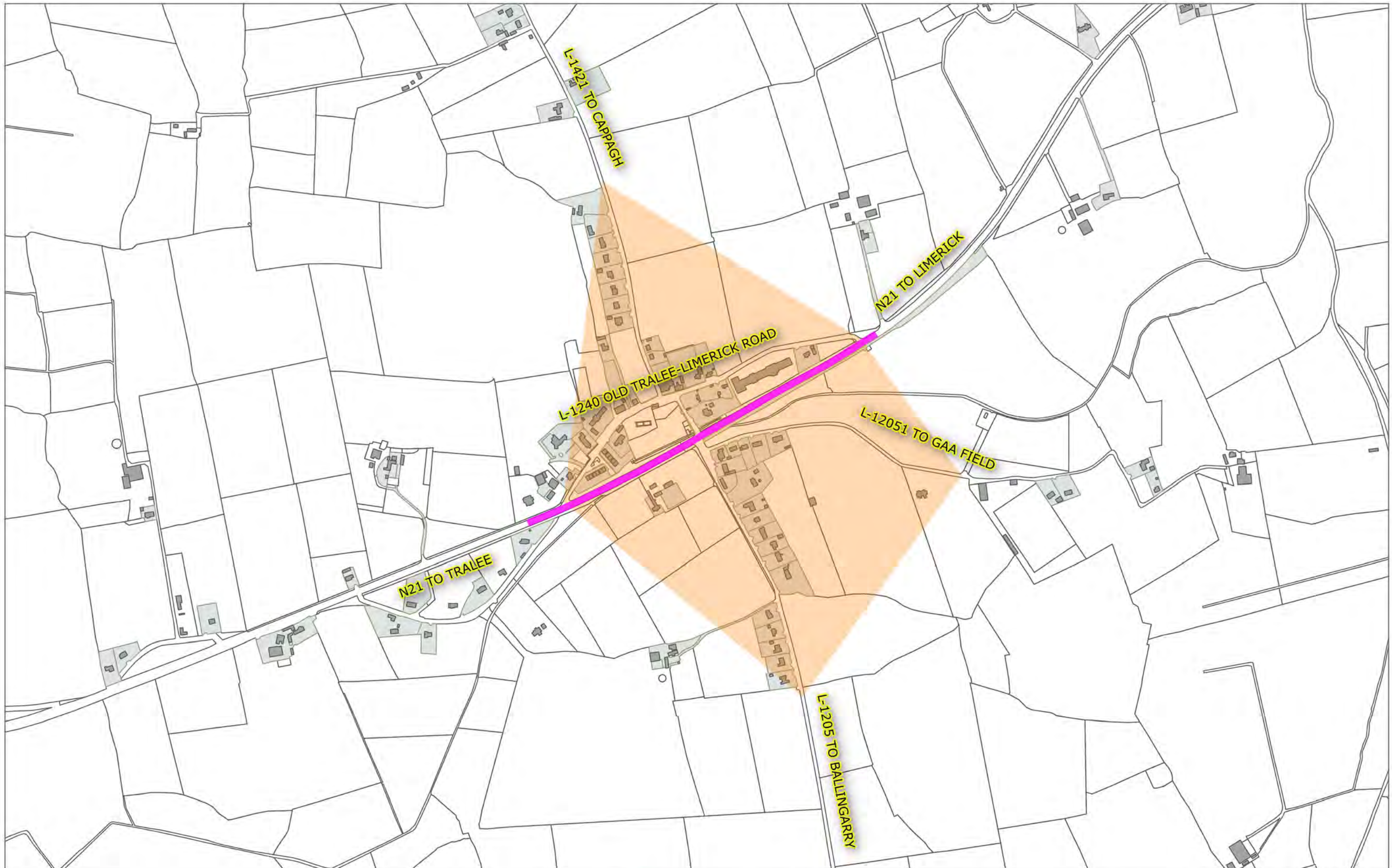
CREEVES, ASKEATON

Municipal District - Adare/Rathkeale

Scale - 5000

DWG NO - 123456789





**ROAD TRAFFIC SPECIAL SPEED LIMITS
LIMERICK CITY & COUNTY COUNCIL BYE-LAWS 2018**

© Ordnance Survey Ireland. All rights reserved. Licence No. 2017/09/CCMA/Limerick City & County Council.

Special Speed Zone	Special Speed Area	Periodic Special Speed Limits
Extents of 60km/h	Extents of 100km/h	Extents of 50km/h
Extents of 50km/h	Extents of 80km/h	Extents of 30km/h
Extents of 30km/h	Extents of 60km/h	
	Extents of 50km/h	
	Extents of 30km/h	

CROAGH

Municipal District - Adare/Rathkeale

Scale - NTS

DWG NO - 123456789





**ROAD TRAFFIC SPECIAL SPEED LIMITS
LIMERICK CITY & COUNTY COUNCIL BYE-LAWS 2018**

© Ordnance Survey Ireland. All rights reserved. Licence No. 2017/09/CCMA/Limerick City & County Council.

LEGEND

- Extents of 60km/h Special Speed Zone
- Extents of 50km/h Special Speed Zone
- Extents of 30km/h Special Speed Zone
- Extents of 100km/h Special Speed Area
- Extents of 80km/h Special Speed Area
- Extents of 60km/h Special Speed Area
- Extents of 50km/h Special Speed Area
- Extents of 30km/h Special Speed Area

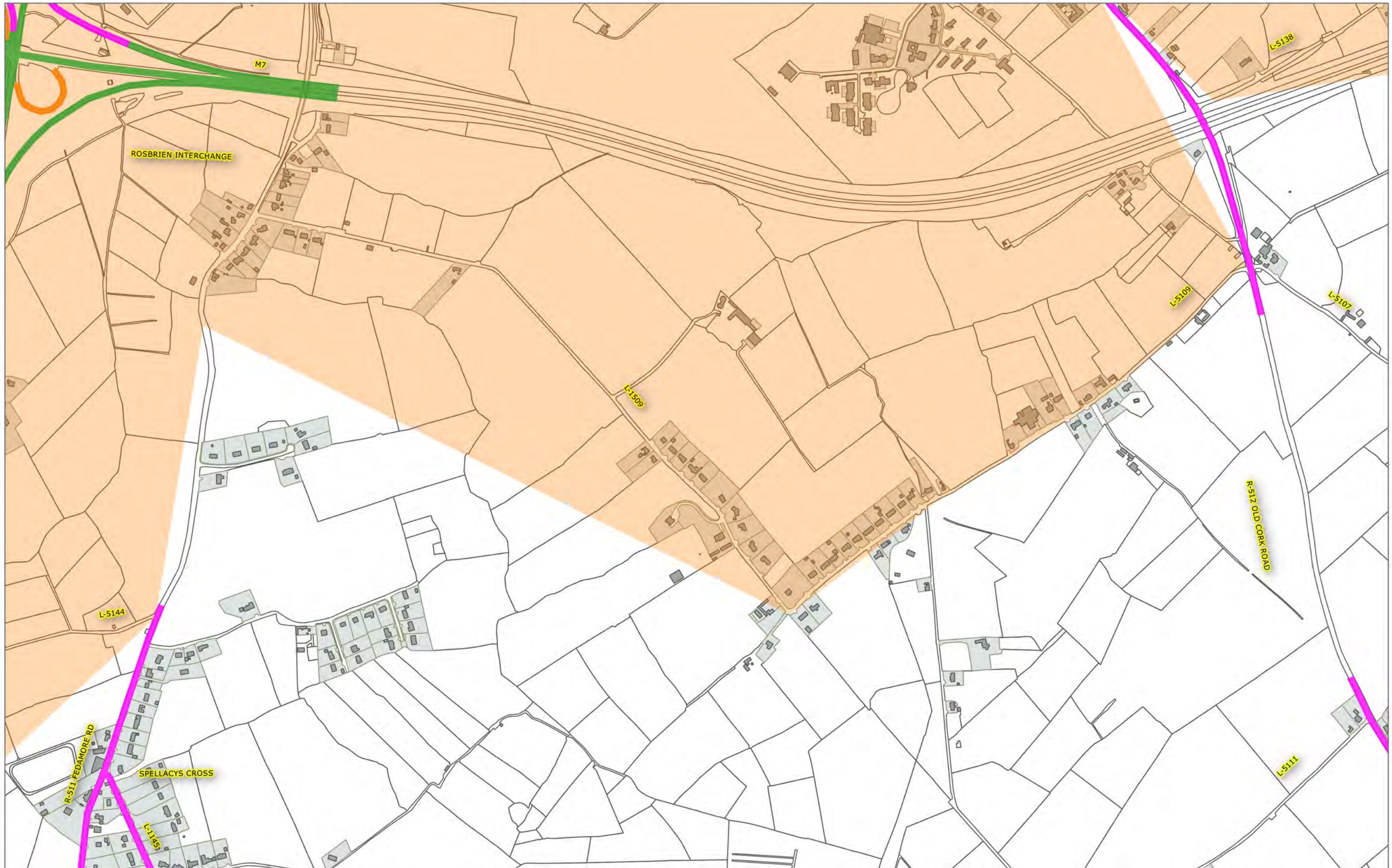
Croom, Co. Limerick

Municipal District - Adare Rathkeale

Scale - NTS

DWG NO - LK-SSL-054





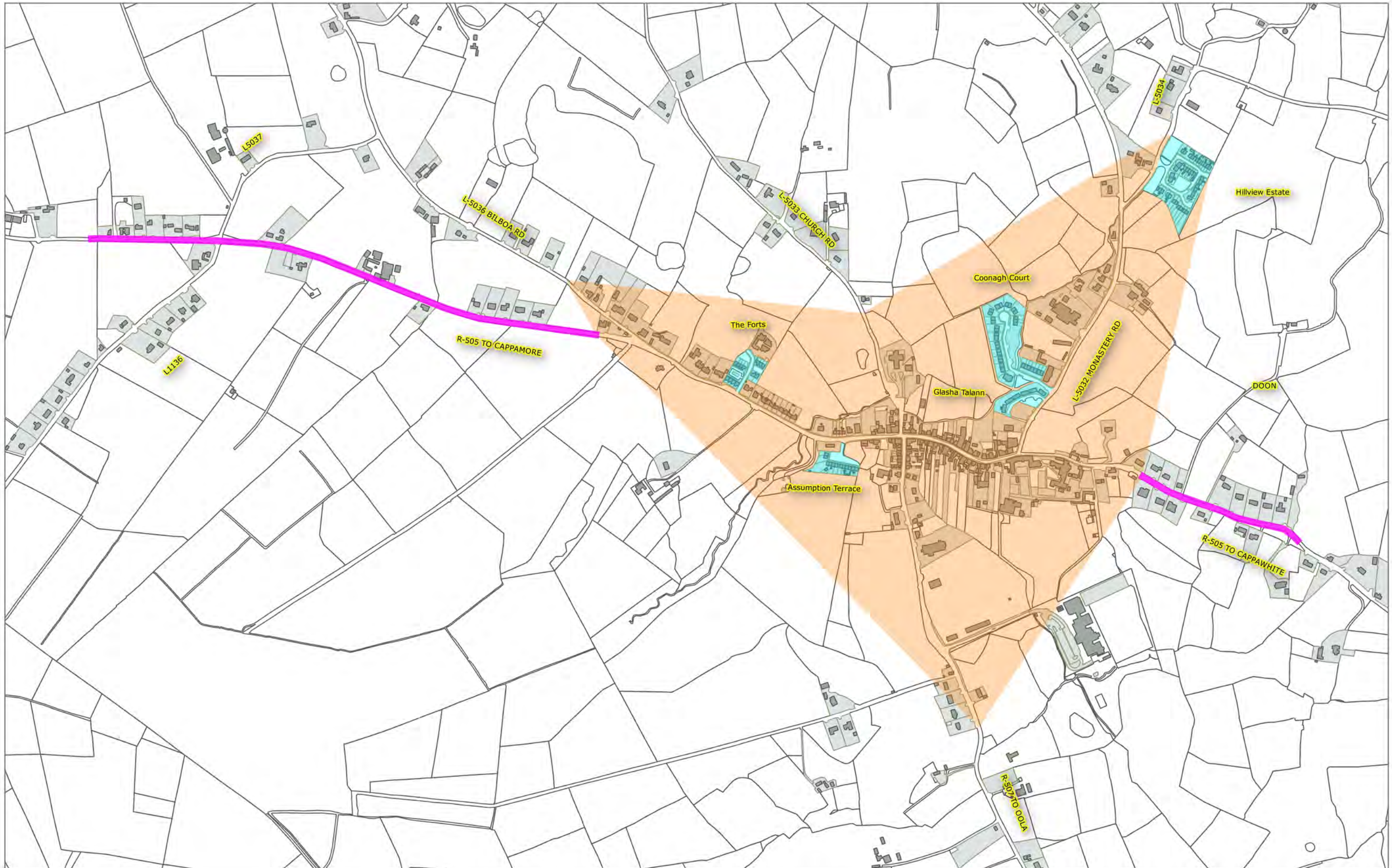
**ROAD TRAFFIC SPECIAL SPEED LIMITS
LIMERICK CITY & COUNTY COUNCIL BYE-LAWS 2018**

© Ordnance Survey Ireland. All rights reserved. Licence No. 2017/09/CCMA/Limerick City & County Council

Special Speed Zone	Special Speed Area	Periodic Special Speed Limits
Extents of 60km/h	Extents of 100km/h	Extents of 50km/h
Extents of 50km/h	Extents of 80km/h	Extents of 30km/h
Extents of 30km/h	Extents of 60km/h	
	Extents of 50km/h	
	Extents of 30km/h	

DONOUGHMORE	
Municipal District - Metropolitan District	
Scale - 1:7500	DWG NO - SSL-MET-000





ROAD TRAFFIC SPECIAL SPEED LIMITS LIMERICK CITY & COUNTY COUNCIL BYE-LAWS 2018

© Ordnance Survey Ireland. All rights reserved. Licence No. 2017/09/CCMA/Limerick City & County Council

Special Speed Zone

- Extents of 60km/h
- Extents of 50km/h
- Extents of 30km/h

Special Speed Area

- Extents of 100km/h
- Extents of 80km/h
- Extents of 60km/h
- Extents of 50km/h
- Extents of 30km/h

Periodic Special Speed Limits

- Extents of 50km/h
- Extents of 30km/h

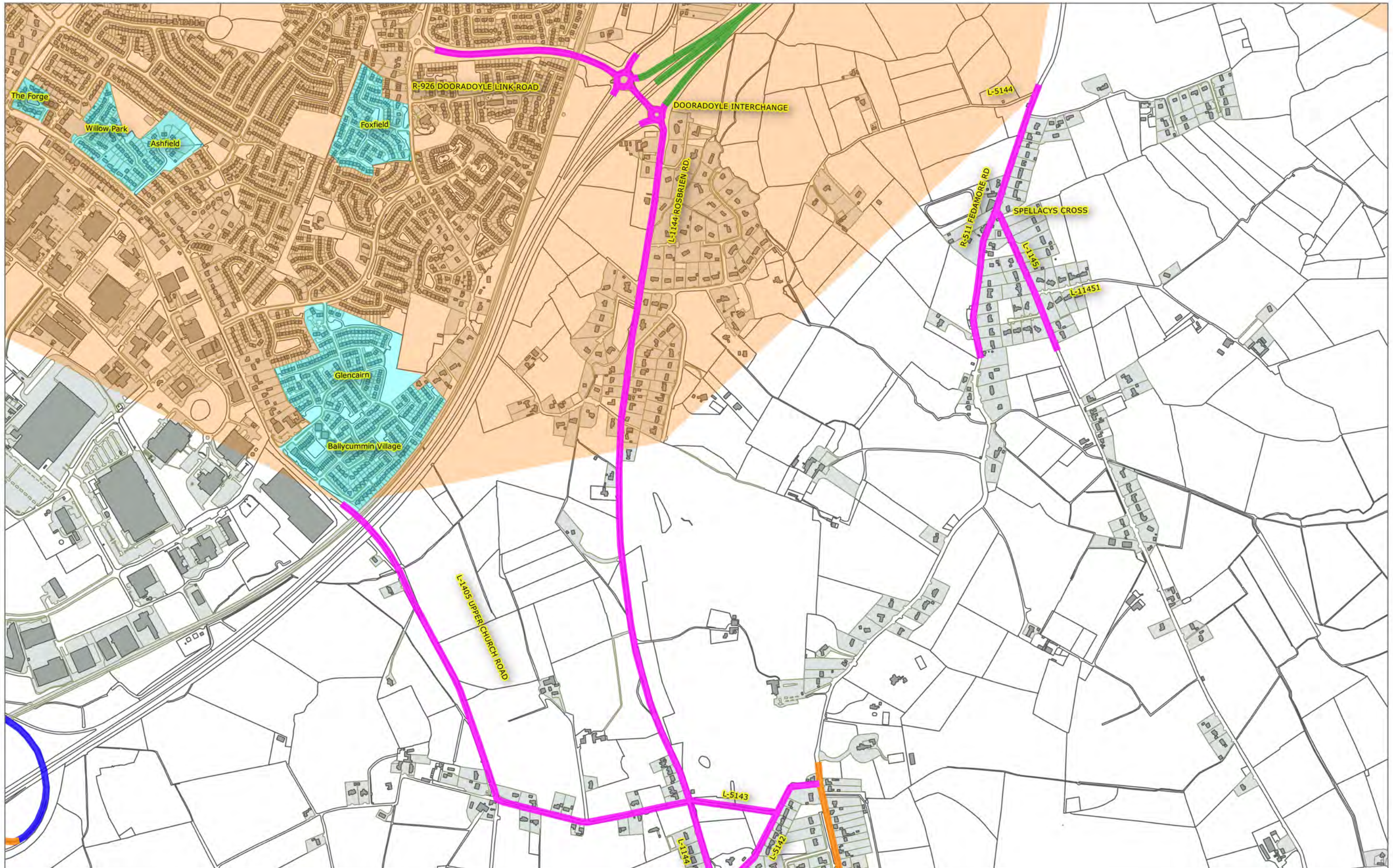
DOON

Municipal District - Kilmallock Cappamore

Scale - 1:7500

DWG NO - LK-SSL-055





**ROAD TRAFFIC SPECIAL SPEED LIMITS
LIMERICK CITY & COUNTY COUNCIL BYE-LAWS 2018**

© Ordnance Survey Ireland. All rights reserved. Licence No. 2017/09/CCMA/Limerick City & County Council

Special Speed Zone	Special Speed Area	Periodic Special Speed Limits
Extents of 60km/h	Extents of 100km/h	Extents of 50km/h
Extents of 50km/h	Extents of 80km/h	Extents of 30km/h
Extents of 30km/h	Extents of 60km/h	
	Extents of 50km/h	
	Extents of 30km/h	

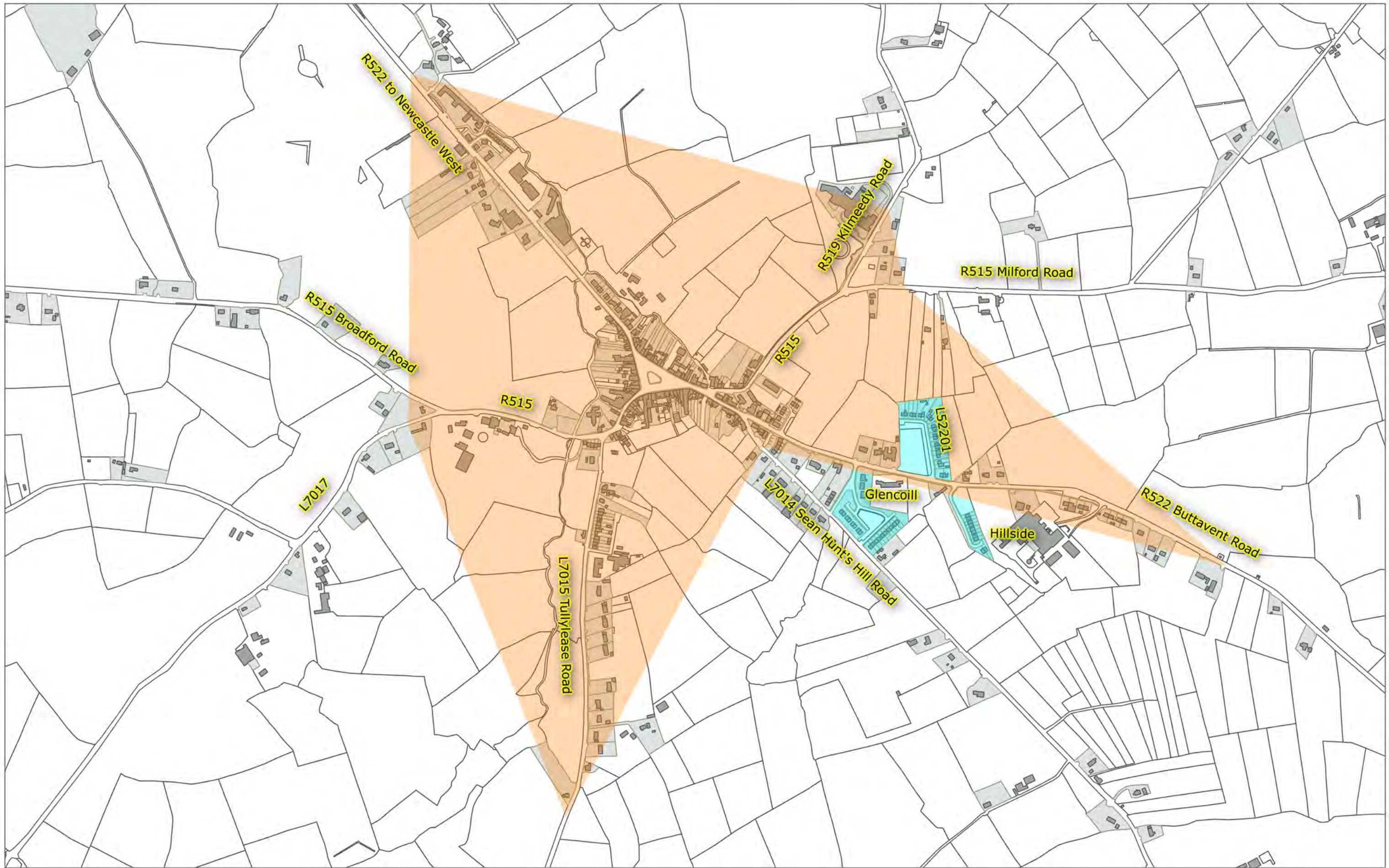
DOORADOYLE/ROSBRIEN

Municipal District - Metropolitan District

Scale - 1:10000

DWG NO - SSL-MET-000





**ROAD TRAFFIC SPECIAL SPEED LIMITS
LIMERICK CITY & COUNTY COUNCIL BYE-LAWS 2018**

© Ordnance Survey Ireland. All rights reserved. Licence No. 2017/09/CCMA/Limerick City & County Council.

LEGEND

- Extents of 60km/h Special Speed Zone
- Extents of 50km/h Special Speed Zone
- Extents of 30km/h Special Speed Zone
- Extents of 100km/h Special Speed Area
- Extents of 80km/h Special Speed Area
- Extents of 60km/h Special Speed Area
- Extents of 50km/h Special Speed Area
- Extents of 30km/h Special Speed Area

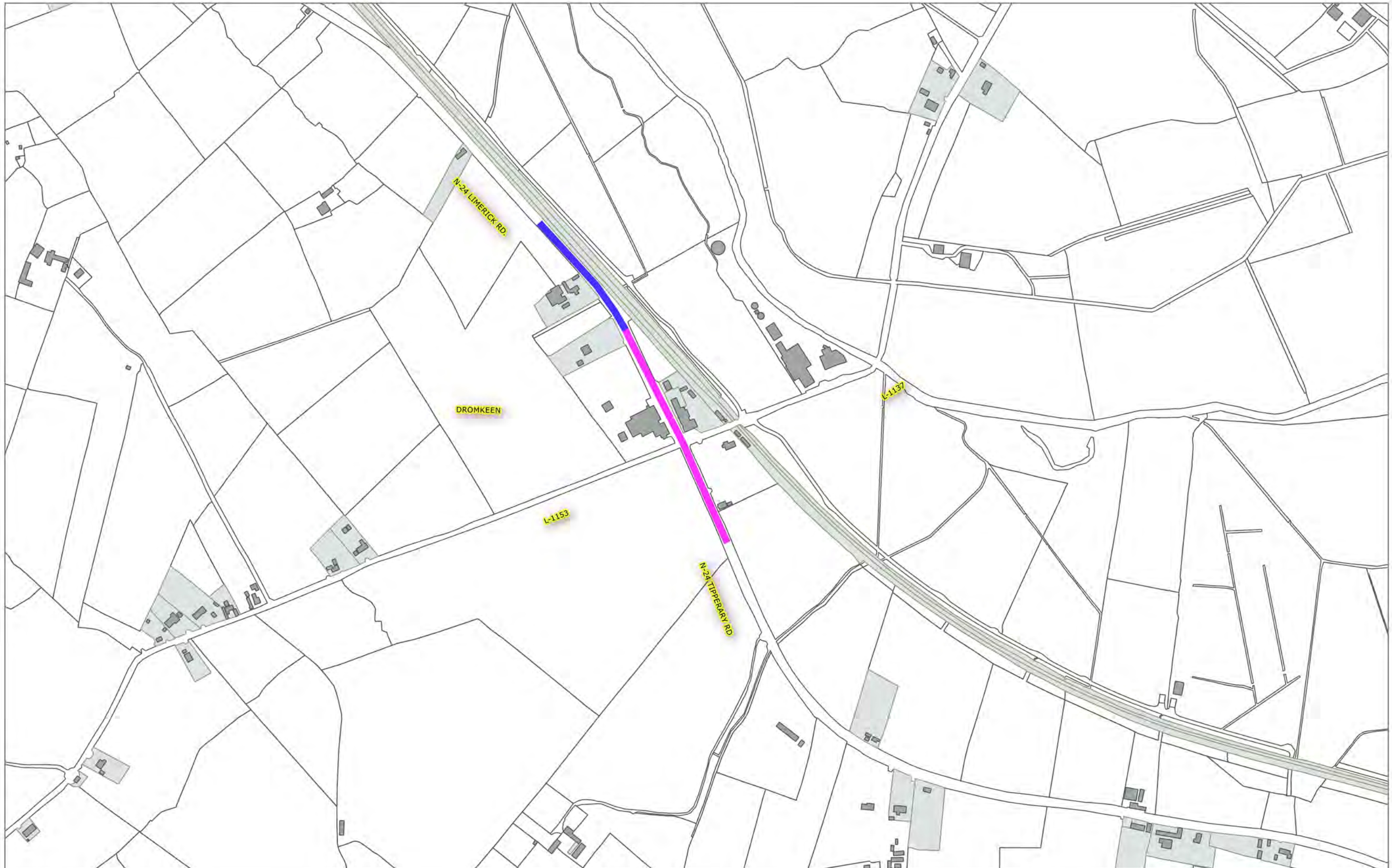
DROMCOLLOGHER

Municipal District - Newcastle West

Scale - 1:7500

Dwg No. LK - SSL - 056





**ROAD TRAFFIC SPECIAL SPEED LIMITS
LIMERICK CITY & COUNTY COUNCIL BYE-LAWS 2018**

© Ordnance Survey Ireland. All rights reserved. Licence No. 2017/09/CCMA/Limerick City & County Council

Special Speed Zone	Special Speed Area	Periodic Special Speed Limits
Extents of 60km/h	Extents of 100km/h	Extents of 50km/h
Extents of 50km/h	Extents of 80km/h	Extents of 30km/h
Extents of 30km/h	Extents of 60km/h	
	Extents of 50km/h	
	Extents of 30km/h	

DROMKEEN	
Municipal District - Kilmallock Cappamore	
Scale - 1:5000	DWG NO - LK-SSL-057





**ROAD TRAFFIC SPECIAL SPEED LIMITS
LIMERICK CITY & COUNTY COUNCIL BYE-LAWS 2018**

© Ordnance Survey Ireland. All rights reserved. Licence No. 2017/09/CCMA/Limerick City & County Council.

LEGEND

- Extents of 60km/h Special Speed Zone
- Extents of 50km/h Special Speed Zone
- Extents of 30km/h Special Speed Zone
- Extents of 100km/h Special Speed Area
- Extents of 80km/h Special Speed Area
- Extents of 60km/h Special Speed Area
- Extents of 50km/h Special Speed Area
- Extents of 30km/h Special Speed Area

**Periodic Special Speed Limit
Effin , Co. Limerick**

Municipal District - Cappamore / Kilmallock

Scale - 1:2500

DWG NO - LK-SSL-058





**ROAD TRAFFIC SPECIAL SPEED LIMITS
LIMERICK CITY & COUNTY COUNCIL BYE-LAWS 2018**

© Ordnance Survey Ireland. All rights reserved. Licence No. 2017/09/CCMA/Limerick City & County Council.

LEGEND

- Extents of 60km/h Special Speed Zone
- Extents of 50km/h Special Speed Zone
- Extents of 30km/h Special Speed Zone
- Extents of 100km/h Special Speed Area
- Extents of 80km/h Special Speed Area
- Extents of 60km/h Special Speed Area
- Extents of 50km/h Special Speed Area
- Extents of 30km/h Special Speed Area

Elton, Co. Limerick

Municipal District - Cappamore / Kilmallock

Scale - 1:2500

DWG NO - LK-SSL-059

